

NOTICE!!

These documents have been scanned!

Do not place un-scanned documents beneath this notice!

Do not remove this notice from this file!

GPO Jacket No. 560-102
Print Order 61540
Rise Business Services, LLC
Job=AZ15 5/28/2019



Box Number= AZ15095



Claim Begin-End: AMC378679-AMC378785

1 Initial Receipt



AZ15095-8

AMC377652-AMC378679

United States Department of the Interior

Bureau of Land Management

BUSINESS & SUPPORT SVCS DIV

ONE N CENTRAL AVE SUITE 800

PHOENIX, AZ 85004 -4427

Phone: (602) 417-9200

Receipt

No:

1437914

Transaction #: 1485710

Date of Transaction: 02/13/2007

ENTERED INTO COMPUTER

MAR 15 2007 *CB*

CUSTOMER: NICHOLAS BARR
BOX 6688
APACHE JUNCTION, AZ 85278

LINE #	QTY	DESCRIPTION	REMARKS	UNIT PRICE	TOTAL
1	107.00	LOCATABLE MINERALS / MINING CLAIMS- NEW, UNADJUD, ONE OR MORE AUTH NOS / NEW MINING CLAIM PROCESSING FEE \$15 (1930) CASES: AMC378679/\$15.00, AMC378680/\$15.00, AMC378681/\$15.00, AMC378682/\$15.00, AMC378683/ \$15.00, AMC378684/\$15.00, AMC378685/\$15.00, AMC378686/\$15.00, AMC378687/\$15.00, AMC378688/ \$15.00, AMC378689/\$15.00, AMC378690/\$15.00, AMC378691/\$15.00, AMC378692/\$15.00, AMC378693/ \$15.00, AMC378694/\$15.00, AMC378695/\$15.00, AMC378696/\$15.00, AMC378697/\$15.00, AMC378698/ \$15.00, AMC378699/\$15.00, AMC378700/\$15.00, AMC378701/\$15.00, AMC378702/\$15.00, AMC378703/ \$15.00, AMC378704/\$15.00, AMC378705/\$15.00, AMC378706/\$15.00, AMC378707/\$15.00, AMC378708/ \$15.00, AMC378709/\$15.00, AMC378710/\$15.00, AMC378711/\$15.00, AMC378712/\$15.00, AMC378713/ \$15.00, AMC378714/\$15.00, AMC378715/\$15.00, AMC378716/\$15.00, AMC378717/\$15.00, AMC378718/ \$15.00, AMC378719/\$15.00, AMC378720/\$15.00, AMC378721/\$15.00, AMC378722/\$15.00, AMC378723/ \$15.00, AMC378724/\$15.00, AMC378725/\$15.00, AMC378726/\$15.00, AMC378727/\$15.00, AMC378728/ \$15.00, AMC378729/\$15.00, AMC378730/\$15.00, AMC378731/\$15.00, AMC378732/\$15.00, AMC378733/ \$15.00, AMC378734/\$15.00, AMC378735/\$15.00, AMC378736/\$15.00, AMC378737/\$15.00, AMC378738/ \$15.00, AMC378739/\$15.00, AMC378740/\$15.00, AMC378741/\$15.00, AMC378742/\$15.00, AMC378743/ \$15.00, AMC378744/\$15.00, AMC378745/\$15.00, AMC378746/\$15.00, AMC378747/\$15.00, AMC378748/ \$15.00, AMC378749/\$15.00, AMC378750/\$15.00, AMC378751/\$15.00, AMC378752/\$15.00, AMC378753/ \$15.00, AMC378754/\$15.00, AMC378755/\$15.00, AMC378756/\$15.00, AMC378757/\$15.00, AMC378758/		- n/a -	1605.00

		\$15.00, AMC378759/\$15.00, AMC378760/\$15.00, AMC378761/\$15.00, AMC378762/\$15.00, AMC378763/\$15.00, AMC378764/\$15.00, AMC378765/\$15.00, AMC378766/\$15.00, AMC378767/\$15.00, AMC378768/\$15.00, AMC378769/\$15.00, AMC378770/\$15.00, AMC378771/\$15.00, AMC378772/\$15.00, AMC378773/\$15.00, AMC378774/\$15.00, AMC378775/\$15.00, AMC378776/\$15.00, AMC378777/\$15.00, AMC378778/\$15.00, AMC378779/\$15.00, AMC378780/\$15.00, AMC378781/\$15.00, AMC378782/\$15.00, AMC378783/\$15.00, AMC378784/\$15.00, AMC378785/\$15.00			
2	107.00	LOCATABLE MINERALS / MINING CLAIMS- NEW,UNADJUD, ONE OR MORE AUTH NOS / NEW MINING CLAIM LOCATION FEE \$30 (1993) CASES: AMC378679/\$30.00, AMC378680/\$30.00, AMC378681/\$30.00, AMC378682/\$30.00, AMC378683/\$30.00, AMC378684/\$30.00, AMC378685/\$30.00, AMC378686/\$30.00, AMC378687/\$30.00, AMC378688/\$30.00, AMC378689/\$30.00, AMC378690/\$30.00, AMC378691/\$30.00, AMC378692/\$30.00, AMC378693/\$30.00, AMC378694/\$30.00, AMC378695/\$30.00, AMC378696/\$30.00, AMC378697/\$30.00, AMC378698/\$30.00, AMC378699/\$30.00, AMC378700/\$30.00, AMC378701/\$30.00, AMC378702/\$30.00, AMC378703/\$30.00, AMC378704/\$30.00, AMC378705/\$30.00, AMC378706/\$30.00, AMC378707/\$30.00, AMC378708/\$30.00, AMC378709/\$30.00, AMC378710/\$30.00, AMC378711/\$30.00, AMC378712/\$30.00, AMC378713/\$30.00, AMC378714/\$30.00, AMC378715/\$30.00, AMC378716/\$30.00, AMC378717/\$30.00, AMC378718/\$30.00, AMC378719/\$30.00, AMC378720/\$30.00, AMC378721/\$30.00, AMC378722/\$30.00, AMC378723/\$30.00, AMC378724/\$30.00, AMC378725/\$30.00, AMC378726/\$30.00, AMC378727/\$30.00, AMC378728/\$30.00, AMC378729/\$30.00, AMC378730/\$30.00, AMC378731/\$30.00, AMC378732/\$30.00, AMC378733/\$30.00, AMC378734/\$30.00, AMC378735/\$30.00, AMC378736/\$30.00, AMC378737/\$30.00, AMC378738/\$30.00, AMC378739/\$30.00, AMC378740/\$30.00, AMC378741/\$30.00, AMC378742/\$30.00, AMC378743/\$30.00, AMC378744/\$30.00, AMC378745/\$30.00, AMC378746/\$30.00, AMC378747/\$30.00, AMC378748/\$30.00, AMC378749/\$30.00, AMC378750/\$30.00, AMC378751/\$30.00, AMC378752/\$30.00, AMC378753/\$30.00, AMC378754/\$30.00, AMC378755/\$30.00, AMC378756/\$30.00, AMC378757/\$30.00, AMC378758/\$30.00, AMC378759/\$30.00, AMC378760/\$30.00, AMC378761/\$30.00, AMC378762/\$30.00, AMC378763/\$30.00, AMC378764/\$30.00, AMC378765/\$30.00, AMC378766/\$30.00, AMC378767/\$30.00, AMC378768/\$30.00, AMC378769/\$30.00, AMC378770/\$30.00, AMC378771/\$30.00, AMC378772/\$30.00, AMC378773/\$30.00, AMC378774/\$30.00, AMC378775/\$30.00,	- n/a -	3210.00	

		AMC378776/\$30.00, AMC378777/\$30.00, AMC378778/ \$30.00, AMC378779/\$30.00, AMC378780/\$30.00, AMC378781/\$30.00, AMC378782/\$30.00, AMC378783/ \$30.00, AMC378784/\$30.00, AMC378785/\$30.00			
3	107.00	LOCATABLE MINERALS / MINING CLAIMS- NEW, UNADJUD, ONE OR MORE AUTH NOS / NEW MINING CLM MAINT FEE \$125 (1993) CASES: AMC378679/\$125.00, AMC378680/\$125.00, AMC378681/\$125.00, AMC378682/\$125.00, AMC378683/ \$125.00, AMC378684/\$125.00, AMC378685/\$125.00, AMC378686/\$125.00, AMC378687/\$125.00, AMC378688/ \$125.00, AMC378689/\$125.00, AMC378690/\$125.00, AMC378691/\$125.00, AMC378692/\$125.00, AMC378693/ \$125.00, AMC378694/\$125.00, AMC378695/\$125.00, AMC378696/\$125.00, AMC378697/\$125.00, AMC378698/ \$125.00, AMC378699/\$125.00, AMC378700/\$125.00, AMC378701/\$125.00, AMC378702/\$125.00, AMC378703/ \$125.00, AMC378704/\$125.00, AMC378705/\$125.00, AMC378706/\$125.00, AMC378707/\$125.00, AMC378708/ \$125.00, AMC378709/\$125.00, AMC378710/\$125.00, AMC378711/\$125.00, AMC378712/\$125.00, AMC378713/ \$125.00, AMC378714/\$125.00, AMC378715/\$125.00, AMC378716/\$125.00, AMC378717/\$125.00, AMC378718/ \$125.00, AMC378719/\$125.00, AMC378720/\$125.00, AMC378721/\$125.00, AMC378722/\$125.00, AMC378723/ \$125.00, AMC378724/\$125.00, AMC378725/\$125.00, AMC378726/\$125.00, AMC378727/\$125.00, AMC378728/ \$125.00, AMC378729/\$125.00, AMC378730/\$125.00, AMC378731/\$125.00, AMC378732/\$125.00, AMC378733/ \$125.00, AMC378734/\$125.00, AMC378735/\$125.00, AMC378736/\$125.00, AMC378737/\$125.00, AMC378738/ \$125.00, AMC378739/\$125.00, AMC378740/\$125.00, AMC378741/\$125.00, AMC378742/\$125.00, AMC378743/ \$125.00, AMC378744/\$125.00, AMC378745/\$125.00, AMC378746/\$125.00, AMC378747/\$125.00, AMC378748/ \$125.00, AMC378749/\$125.00, AMC378750/\$125.00, AMC378751/\$125.00, AMC378752/\$125.00, AMC378753/ \$125.00, AMC378754/\$125.00, AMC378755/\$125.00, AMC378756/\$125.00, AMC378757/\$125.00, AMC378758/ \$125.00, AMC378759/\$125.00, AMC378760/\$125.00, AMC378761/\$125.00, AMC378762/\$125.00, AMC378763/ \$125.00, AMC378764/\$125.00, AMC378765/\$125.00, AMC378766/\$125.00, AMC378767/\$125.00, AMC378768/ \$125.00, AMC378769/\$125.00, AMC378770/\$125.00, AMC378771/\$125.00, AMC378772/\$125.00, AMC378773/ \$125.00, AMC378774/\$125.00, AMC378775/\$125.00, AMC378776/\$125.00, AMC378777/\$125.00, AMC378778/ \$125.00, AMC378779/\$125.00, AMC378780/\$125.00, AMC378781/\$125.00, AMC378782/\$125.00, AMC378783/ \$125.00, AMC378784/\$125.00, AMC378785/\$125.00	MAINT 2007 (107)	- n/a -	13375.00
			TOTAL:	\$18,190.00	

PAYMENT INFORMATION			
---------------------	--	--	--

1	AMOUNT:	\$18,020.00	POSTMARKED:	N/A
	TYPE:	FOREIGN CHECK	RECEIVED:	02/13/2007
	CHECK NO:	45306202 5		
	NAME:	BANK OF MONTREAL BARR, NICHOLAS BOX 6688 APACHE JUNCTION AZ 85278		
2	AMOUNT:	\$170.00	POSTMARKED:	N/A
	TYPE:	FOREIGN CHECK	RECEIVED:	02/13/2007
	CHECK NO:	30970902 6		
	NAME:	BANK OF MONTREAL BARR, NICHOLAS BOX 6688 APACHE JUNCTION AZ 85278		

REMARKS

This receipt was generated by the automated BLM Collections and Billing System and is a paper representation of a portion of the official electronic record contained therein.

NOTICE!!

These documents have been scanned!

Do not place un-scanned documents beneath this notice!

Do not remove this notice from this file!

GPO Jacket No. 560-102
Print Order 61540
Rise Business Services, LLC
Job=AZ15 5/28/2019



Box Number= AZ15095



Claim Begin-End: AMC378679-AMC378785

2 Correspondence



AZ15095-8

AMC377652-AMC378679

November 23, 2010

In Reply Refer To:

3800 (9310) TS

AMC363766, AMC367999, AMC371987, AMC378679

CERTIFIED MAIL - RETURN RECEIPT REQUESTED No. 7010 0780 0001 4667 2401

DECISION

BARR NICHOLAS	:	This decision affects those claims shown
PO BOX 6688	:	in the block below:
APACHE JUNCTION, AZ 85178-0046	:	

SEE ATTACHED LIST FOR CLAIM NAMES/NUMBERS BEING CLOSED

MINING CLAIMS
DECLARED FORFEITED

The mining claims listed above have been declared forfeited for failure to file the required maintenance fee payment or small miner's maintenance fee waiver (waiver).

Claimants are required to pay an annual non-refundable maintenance fee of \$140, or submit a waiver, on or before September 1 of each year. These requirements were established by 30 (United States Code) 28-f-k, as amended, and 43 Code of Federal Regulations (CFR) 3834 and 3835.

Our records do not show receipt of a maintenance fee payment, or waiver received on or before September 1, 2010, for the 2011 assessment year, for the claims listed above. Therefore, the claims are forfeited.

This decision does not relieve you of the liability for reclamation of all areas disturbed by your activities on lands covered by the subject mining claim(s) and/or site(s). After you complete the reclamation, you must notify the authorized officer of the appropriate surface managing agency so that the authorized officer may conduct a final site inspection and determine whether you may be released from liability.

If you fail to reclaim the land to the satisfaction of the authorized officer, the surface management agency may cite you for noncompliance under its surface management regulations.

For land administered by the Bureau of Land Management (BLM), if you fail to reclaim the land to the satisfaction of the authorized officer as required in 43 CFR Subpart 3809, BLM will issue an order of noncompliance under 43 CFR 3809.601(a). If you fail to comply with the noncompliance order, BLM may take further action under 43 CFR 3809.604. Failure to conduct reclamation is a prohibited act that may subject you to criminal penalties. See 43 CFR 3809.605(h) and 43 CFR 3809.700.

This decision may be appealed to the Interior Board of Land Appeals, Office of the Secretary, in accordance with the regulations contained in 43 CFR, Part 4, and the enclosed Form 1842-1. If an appeal is taken, your notice of appeal must be filed in this office (at the above address) within 30 days from receipt of this decision. The appellant has the burden of showing that the decision appealed from is in error.

If you wish to file a petition pursuant to regulation 43 CFR 4.21 (58 FR 4939, January 19, 1993) for a stay of the effectiveness of this decision during the time that your appeal is being reviewed by the Board, the petition for a stay must accompany your notice of appeal. A petition for a stay is required to show sufficient justification based on the standards listed below. Copies of the notice of appeal and petition for a stay **must** also be submitted to each party named in this decision and to the Interior Board of Land Appeals and to the appropriate Office of the Solicitor (see 43 CFR 4.413) at the same time the original documents are filed with this office. If you request a stay, you have the burden of proof to demonstrate that a stay should be granted.

Standards for Obtaining a Stay

Except as otherwise provided by law or other pertinent regulation, a petition for a stay of a decision pending appeal shall show sufficient justification based on the following standards:

- (1) The relative harm to the parties if the stay is granted or denied,
- (2) The likelihood of the appellant's success on the merits,
- (3) The likelihood of immediate and irreparable harm if the stay is not granted, and
- (4) Whether the public interest favors granting the stay.

Please include your AMC serial number(s) on all correspondence. If additional information is required, please call Tony Smith at 602-417-9355.

Rebecca Heick
Group Administrator
Lands and Minerals

Enclosure

AThrower:lm:112310

SENDER: COMPLETE THIS SECTION

- Complete items 1, 2, and 3. Also complete item 4 if Restricted Delivery is desired.
- Print your name and address on the reverse so that we can return the card to you.
- Attach this card to the back of the mailpiece, or on the front if space permits.

1. Article Addressed to:

BARR NICHOLAS
PO BOX 6588
APACHE JUNCTION, AZ 85178-0046
AZ931 TS AMC362766, AMC367999,
AMC371987, AMC378679

COMPLETE THIS SECTION ON DELIVERY

A. Signature

X *Nicholas R Barr*

☐ Agent

☐ Addressee

B. Received by (Printed Name)

C. Date of Delivery

D. Is delivery address different from item 1? ☐ Yes ☒ No

If YES, enter delivery address below:

Nicholas R BARR

3. Service Type

☐ Certified Mail

☐ Express Mail

☐ Registered

☐ Return Receipt for Merchandise

☐ Insured Mail

☐ C.O.D.

4. Restricted Delivery? (Extra Fee)

☐ Yes

2. Article Number

(Transfer from service label)

7010 0780 0001 4667 2401

PS Form 3811, February 2004

Domestic Return Receipt

102595-02-M-1540

UNITED STATES POSTAL SERVICE



First-Class Mail
Postage & Fees Paid
USPS
Permit No. G-10

• Sender: Please print your name, address, and ZIP+4 in this box •

BUREAU OF LAND MANAGEMENT
ARIZONA STATE OFFICE
ONE NORTH CENTRAL AVENUE
SUITE 800
PHOENIX, AZ 85004-2203

[illegible]

AMC363800	CC #25	AMC363766	BARR NICHOLAS	PO BOX 6688	APACHE JUNCTION	AZ	85178-0046
AMC363801	CC #26	AMC363766	BARR NICHOLAS	PO BOX 6688	APACHE JUNCTION	AZ	85178-0046
AMC363822	LS #29	AMC363766	BARR NICHOLAS	PO BOX 6688	APACHE JUNCTION	AZ	85178-0046
AMC363823	LS #30	AMC363766	BARR NICHOLAS	PO BOX 6688	APACHE JUNCTION	AZ	85178-0046
AMC363824	LS #31	AMC363766	BARR NICHOLAS	PO BOX 6688	APACHE JUNCTION	AZ	85178-0046
AMC363825	LS #32	AMC363766	BARR NICHOLAS	PO BOX 6688	APACHE JUNCTION	AZ	85178-0046
AMC363826	LS #33	AMC363766	BARR NICHOLAS	PO BOX 6688	APACHE JUNCTION	AZ	85178-0046
AMC363827	LS #34	AMC363766	BARR NICHOLAS	PO BOX 6688	APACHE JUNCTION	AZ	85178-0046
AMC363828	LS #35	AMC363766	BARR NICHOLAS	PO BOX 6688	APACHE JUNCTION	AZ	85178-0046
AMC363829	MM #1	AMC363766	BARR NICHOLAS	PO BOX 6688	APACHE JUNCTION	AZ	85178-0046
AMC363830	MM #2	AMC363766	BARR NICHOLAS	PO BOX 6688	APACHE JUNCTION	AZ	85178-0046
AMC363831	MM #3	AMC363766	BARR NICHOLAS	PO BOX 6688	APACHE JUNCTION	AZ	85178-0046
AMC363832	MM #4	AMC363766	BARR NICHOLAS	PO BOX 6688	APACHE JUNCTION	AZ	85178-0046
AMC363833	MM #5	AMC363766	BARR NICHOLAS	PO BOX 6688	APACHE JUNCTION	AZ	85178-0046
AMC363834	MM #6	AMC363766	BARR NICHOLAS	PO BOX 6688	APACHE JUNCTION	AZ	85178-0046
AMC363835	MM #7	AMC363766	BARR NICHOLAS	PO BOX 6688	APACHE JUNCTION	AZ	85178-0046
AMC363836	MM #8	AMC363766	BARR NICHOLAS	PO BOX 6688	APACHE JUNCTION	AZ	85178-0046
AMC363837	MM #9	AMC363766	BARR NICHOLAS	PO BOX 6688	APACHE JUNCTION	AZ	85178-0046
AMC363838	MM #10	AMC363766	BARR NICHOLAS	PO BOX 6688	APACHE JUNCTION	AZ	85178-0046
AMC363839	OC #1	AMC363766	BARR NICHOLAS	PO BOX 6688	APACHE JUNCTION	AZ	85178-0046
AMC363840	OC #2	AMC363766	BARR NICHOLAS	PO BOX 6688	APACHE JUNCTION	AZ	85178-0046
AMC363841	OC #3	AMC363766	BARR NICHOLAS	PO BOX 6688	APACHE JUNCTION	AZ	85178-0046
AMC363842	OC #4	AMC363766	BARR NICHOLAS	PO BOX 6688	APACHE JUNCTION	AZ	85178-0046
AMC363843	OC #5	AMC363766	BARR NICHOLAS	PO BOX 6688	APACHE JUNCTION	AZ	85178-0046
AMC363844	OC #6	AMC363766	BARR NICHOLAS	PO BOX 6688	APACHE JUNCTION	AZ	85178-0046
AMC363845	OC #7	AMC363766	BARR NICHOLAS	PO BOX 6688	APACHE JUNCTION	AZ	85178-0046
AMC363846	OC #8	AMC363766	BARR NICHOLAS	PO BOX 6688	APACHE JUNCTION	AZ	85178-0046
AMC363847	OC #9	AMC363766	BARR NICHOLAS	PO BOX 6688	APACHE JUNCTION	AZ	85178-0046
AMC363848	OC #10	AMC363766	BARR NICHOLAS	PO BOX 6688	APACHE JUNCTION	AZ	85178-0046
AMC363849	OC #11	AMC363766	BARR NICHOLAS	PO BOX 6688	APACHE JUNCTION	AZ	85178-0046
AMC363850	PM #1	AMC363766	BARR NICHOLAS	PO BOX 6688	APACHE JUNCTION	AZ	85178-0046
AMC363851	PM #2	AMC363766	BARR NICHOLAS	PO BOX 6688	APACHE JUNCTION	AZ	85178-0046
AMC363852	PM #3	AMC363766	BARR NICHOLAS	PO BOX 6688	APACHE JUNCTION	AZ	85178-0046
AMC363853	PM #4	AMC363766	BARR NICHOLAS	PO BOX 6688	APACHE JUNCTION	AZ	85178-0046

AMC363854	PM #5	AMC363766	BARR NICHOLAS	PO BOX 6688	APACHE JUNCTION	AZ	85178-0046
AMC363855	PM #6	AMC363766	BARR NICHOLAS	PO BOX 6688	APACHE JUNCTION	AZ	85178-0046
AMC363856	PM #7	AMC363766	BARR NICHOLAS	PO BOX 6688	APACHE JUNCTION	AZ	85178-0046
AMC363857	PM #8	AMC363766	BARR NICHOLAS	PO BOX 6688	APACHE JUNCTION	AZ	85178-0046
AMC363858	PM #9	AMC363766	BARR NICHOLAS	PO BOX 6688	APACHE JUNCTION	AZ	85178-0046
AMC363859	PM #10	AMC363766	BARR NICHOLAS	PO BOX 6688	APACHE JUNCTION	AZ	85178-0046
AMC363860	PM #11	AMC363766	BARR NICHOLAS	PO BOX 6688	APACHE JUNCTION	AZ	85178-0046
AMC363861	PM #12	AMC363766	BARR NICHOLAS	PO BOX 6688	APACHE JUNCTION	AZ	85178-0046
AMC363862	PM #13	AMC363766	BARR NICHOLAS	PO BOX 6688	APACHE JUNCTION	AZ	85178-0046
AMC363863	PM #14	AMC363766	BARR NICHOLAS	PO BOX 6688	APACHE JUNCTION	AZ	85178-0046
AMC363864	PM #15	AMC363766	BARR NICHOLAS	PO BOX 6688	APACHE JUNCTION	AZ	85178-0046
AMC363865	PM #16	AMC363766	BARR NICHOLAS	PO BOX 6688	APACHE JUNCTION	AZ	85178-0046
AMC363866	PM #17	AMC363766	BARR NICHOLAS	PO BOX 6688	APACHE JUNCTION	AZ	85178-0046
AMC363867	PM #18	AMC363766	BARR NICHOLAS	PO BOX 6688	APACHE JUNCTION	AZ	85178-0046
AMC363868	PM #19	AMC363766	BARR NICHOLAS	PO BOX 6688	APACHE JUNCTION	AZ	85178-0046
AMC363869	PM #20	AMC363766	BARR NICHOLAS	PO BOX 6688	APACHE JUNCTION	AZ	85178-0046
AMC363870	PM #21	AMC363766	BARR NICHOLAS	PO BOX 6688	APACHE JUNCTION	AZ	85178-0046
AMC363871	PM #22	AMC363766	BARR NICHOLAS	PO BOX 6688	APACHE JUNCTION	AZ	85178-0046
AMC363872	PM #23	AMC363766	BARR NICHOLAS	PO BOX 6688	APACHE JUNCTION	AZ	85178-0046
AMC363873	PM #24	AMC363766	BARR NICHOLAS	PO BOX 6688	APACHE JUNCTION	AZ	85178-0046
AMC363874	PM #25	AMC363766	BARR NICHOLAS	PO BOX 6688	APACHE JUNCTION	AZ	85178-0046
AMC363875	PM #26	AMC363766	BARR NICHOLAS	PO BOX 6688	APACHE JUNCTION	AZ	85178-0046
AMC363876	PM #27	AMC363766	BARR NICHOLAS	PO BOX 6688	APACHE JUNCTION	AZ	85178-0046
AMC363877	PM #28	AMC363766	BARR NICHOLAS	PO BOX 6688	APACHE JUNCTION	AZ	85178-0046
AMC363878	PM #29	AMC363766	BARR NICHOLAS	PO BOX 6688	APACHE JUNCTION	AZ	85178-0046
AMC363879	PM #30	AMC363766	BARR NICHOLAS	PO BOX 6688	APACHE JUNCTION	AZ	85178-0046
AMC363880	PM #31	AMC363766	BARR NICHOLAS	PO BOX 6688	APACHE JUNCTION	AZ	85178-0046
AMC363881	PM #32	AMC363766	BARR NICHOLAS	PO BOX 6688	APACHE JUNCTION	AZ	85178-0046
AMC363907	WC #50	AMC363766	BARR NICHOLAS	PO BOX 6688	APACHE JUNCTION	AZ	85178-0046
AMC363908	WC #51	AMC363766	BARR NICHOLAS	PO BOX 6688	APACHE JUNCTION	AZ	85178-0046
AMC363909	WC #52	AMC363766	BARR NICHOLAS	PO BOX 6688	APACHE JUNCTION	AZ	85178-0046
AMC363910	WC #53	AMC363766	BARR NICHOLAS	PO BOX 6688	APACHE JUNCTION	AZ	85178-0046
AMC363911	WC #54	AMC363766	BARR NICHOLAS	PO BOX 6688	APACHE JUNCTION	AZ	85178-0046
AMC363912	WC #55	AMC363766	BARR NICHOLAS	PO BOX 6688	APACHE JUNCTION	AZ	85178-0046

[illegible]

AMC368047	ML #72	AMC367999	BARR NICHOLAS	PO BOX 6688	APACHE JUNCTION	AZ	85178-0046
AMC368048	ML #73	AMC367999	BARR NICHOLAS	PO BOX 6688	APACHE JUNCTION	AZ	85178-0046
AMC368049	ML #74	AMC367999	BARR NICHOLAS	PO BOX 6688	APACHE JUNCTION	AZ	85178-0046
AMC368050	ML #75	AMC367999	BARR NICHOLAS	PO BOX 6688	APACHE JUNCTION	AZ	85178-0046
AMC368051	ML #76	AMC367999	BARR NICHOLAS	PO BOX 6688	APACHE JUNCTION	AZ	85178-0046
AMC368052	ML #77	AMC367999	BARR NICHOLAS	PO BOX 6688	APACHE JUNCTION	AZ	85178-0046
AMC368053	ML #78	AMC367999	BARR NICHOLAS	PO BOX 6688	APACHE JUNCTION	AZ	85178-0046
AMC368054	ML #79	AMC367999	BARR NICHOLAS	PO BOX 6688	APACHE JUNCTION	AZ	85178-0046
AMC368056	ML #81	AMC367999	BARR NICHOLAS	PO BOX 6688	APACHE JUNCTION	AZ	85178-0046
AMC368058	ML #83	AMC367999	BARR NICHOLAS	PO BOX 6688	APACHE JUNCTION	AZ	85178-0046
AMC368060	ML #85	AMC367999	BARR NICHOLAS	PO BOX 6688	APACHE JUNCTION	AZ	85178-0046
AMC368078	ML #103	AMC367999	BARR NICHOLAS	PO BOX 6688	APACHE JUNCTION	AZ	85178-0046
AMC368079	ML #104	AMC367999	BARR NICHOLAS	PO BOX 6688	APACHE JUNCTION	AZ	85178-0046
AMC368080	ML #105	AMC367999	BARR NICHOLAS	PO BOX 6688	APACHE JUNCTION	AZ	85178-0046
AMC368081	ML #106	AMC367999	BARR NICHOLAS	PO BOX 6688	APACHE JUNCTION	AZ	85178-0046
AMC368082	ML #107	AMC367999	BARR NICHOLAS	PO BOX 6688	APACHE JUNCTION	AZ	85178-0046
AMC368083	ML #108	AMC367999	BARR NICHOLAS	PO BOX 6688	APACHE JUNCTION	AZ	85178-0046
AMC368084	ML #109	AMC367999	BARR NICHOLAS	PO BOX 6688	APACHE JUNCTION	AZ	85178-0046
AMC368085	ML #110	AMC367999	BARR NICHOLAS	PO BOX 6688	APACHE JUNCTION	AZ	85178-0046
AMC368086	ML #111	AMC367999	BARR NICHOLAS	PO BOX 6688	APACHE JUNCTION	AZ	85178-0046
AMC368087	ML #112	AMC367999	BARR NICHOLAS	PO BOX 6688	APACHE JUNCTION	AZ	85178-0046
AMC368088	ML #113	AMC367999	BARR NICHOLAS	PO BOX 6688	APACHE JUNCTION	AZ	85178-0046
AMC368089	ML #114	AMC367999	BARR NICHOLAS	PO BOX 6688	APACHE JUNCTION	AZ	85178-0046
AMC368090	ML #115	AMC367999	BARR NICHOLAS	PO BOX 6688	APACHE JUNCTION	AZ	85178-0046
AMC368091	ML #116	AMC367999	BARR NICHOLAS	PO BOX 6688	APACHE JUNCTION	AZ	85178-0046
AMC368092	ML #117	AMC367999	BARR NICHOLAS	PO BOX 6688	APACHE JUNCTION	AZ	85178-0046
AMC368093	ML #118	AMC367999	BARR NICHOLAS	PO BOX 6688	APACHE JUNCTION	AZ	85178-0046
AMC368094	ML #119	AMC367999	BARR NICHOLAS	PO BOX 6688	APACHE JUNCTION	AZ	85178-0046
AMC368095	ML #120	AMC367999	BARR NICHOLAS	PO BOX 6688	APACHE JUNCTION	AZ	85178-0046
AMC368101	ML #126	AMC367999	BARR NICHOLAS	PO BOX 6688	APACHE JUNCTION	AZ	85178-0046
AMC368102	ML #127	AMC367999	BARR NICHOLAS	PO BOX 6688	APACHE JUNCTION	AZ	85178-0046
AMC368103	ML #128	AMC367999	BARR NICHOLAS	PO BOX 6688	APACHE JUNCTION	AZ	85178-0046
AMC368104	ML #129	AMC367999	BARR NICHOLAS	PO BOX 6688	APACHE JUNCTION	AZ	85178-0046
AMC368106	ML #131	AMC367999	BARR NICHOLAS	PO BOX 6688	APACHE JUNCTION	AZ	85178-0046

[illegible]

[illegible]

[illegible]

[illegible]

[illegible]

AMC378740	OC 35	AMC378679	BARR NICHOLAS	PO BOX 6688	APACHE JUNCTION	AZ	85178-0046
AMC378741	OC 36	AMC378679	BARR NICHOLAS	PO BOX 6688	APACHE JUNCTION	AZ	85178-0046
AMC378742	OC 37	AMC378679	BARR NICHOLAS	PO BOX 6688	APACHE JUNCTION	AZ	85178-0046
AMC378743	OC 38	AMC378679	BARR NICHOLAS	PO BOX 6688	APACHE JUNCTION	AZ	85178-0046
AMC378744	OC 39	AMC378679	BARR NICHOLAS	PO BOX 6688	APACHE JUNCTION	AZ	85178-0046
AMC378745	OK 1	AMC378679	BARR NICHOLAS	PO BOX 6688	APACHE JUNCTION	AZ	85178-0046
AMC378746	OK 2	AMC378679	BARR NICHOLAS	PO BOX 6688	APACHE JUNCTION	AZ	85178-0046
AMC378747	OK 3	AMC378679	BARR NICHOLAS	PO BOX 6688	APACHE JUNCTION	AZ	85178-0046
AMC378748	OK 4	AMC378679	BARR NICHOLAS	PO BOX 6688	APACHE JUNCTION	AZ	85178-0046
AMC378749	OK 5	AMC378679	BARR NICHOLAS	PO BOX 6688	APACHE JUNCTION	AZ	85178-0046
AMC378750	OK 6	AMC378679	BARR NICHOLAS	PO BOX 6688	APACHE JUNCTION	AZ	85178-0046
AMC378751	OK 7	AMC378679	BARR NICHOLAS	PO BOX 6688	APACHE JUNCTION	AZ	85178-0046
AMC378752	OK 8	AMC378679	BARR NICHOLAS	PO BOX 6688	APACHE JUNCTION	AZ	85178-0046
AMC378753	OK 9	AMC378679	BARR NICHOLAS	PO BOX 6688	APACHE JUNCTION	AZ	85178-0046
AMC378754	OK 10	AMC378679	BARR NICHOLAS	PO BOX 6688	APACHE JUNCTION	AZ	85178-0046
AMC378755	OK 11	AMC378679	BARR NICHOLAS	PO BOX 6688	APACHE JUNCTION	AZ	85178-0046
AMC378756	OK 12	AMC378679	BARR NICHOLAS	PO BOX 6688	APACHE JUNCTION	AZ	85178-0046
AMC378757	OK 13	AMC378679	BARR NICHOLAS	PO BOX 6688	APACHE JUNCTION	AZ	85178-0046
AMC378758	OK 14	AMC378679	BARR NICHOLAS	PO BOX 6688	APACHE JUNCTION	AZ	85178-0046
AMC378759	OK 15	AMC378679	BARR NICHOLAS	PO BOX 6688	APACHE JUNCTION	AZ	85178-0046
AMC378760	OK 16	AMC378679	BARR NICHOLAS	PO BOX 6688	APACHE JUNCTION	AZ	85178-0046
AMC378761	OK 17	AMC378679	BARR NICHOLAS	PO BOX 6688	APACHE JUNCTION	AZ	85178-0046
AMC378762	OK 18	AMC378679	BARR NICHOLAS	PO BOX 6688	APACHE JUNCTION	AZ	85178-0046
AMC378763	OK 19	AMC378679	BARR NICHOLAS	PO BOX 6688	APACHE JUNCTION	AZ	85178-0046
AMC378764	OK 20	AMC378679	BARR NICHOLAS	PO BOX 6688	APACHE JUNCTION	AZ	85178-0046
AMC378765	OK 21	AMC378679	BARR NICHOLAS	PO BOX 6688	APACHE JUNCTION	AZ	85178-0046
AMC378766	OK 22	AMC378679	BARR NICHOLAS	PO BOX 6688	APACHE JUNCTION	AZ	85178-0046
AMC378767	OK 23	AMC378679	BARR NICHOLAS	PO BOX 6688	APACHE JUNCTION	AZ	85178-0046
AMC378768	OK 24	AMC378679	BARR NICHOLAS	PO BOX 6688	APACHE JUNCTION	AZ	85178-0046
AMC378769	OK 25	AMC378679	BARR NICHOLAS	PO BOX 6688	APACHE JUNCTION	AZ	85178-0046
AMC378770	OK 26	AMC378679	BARR NICHOLAS	PO BOX 6688	APACHE JUNCTION	AZ	85178-0046
AMC378771	OK 27	AMC378679	BARR NICHOLAS	PO BOX 6688	APACHE JUNCTION	AZ	85178-0046
AMC378772	OK 28	AMC378679	BARR NICHOLAS	PO BOX 6688	APACHE JUNCTION	AZ	85178-0046
AMC378773	OK 29	AMC378679	BARR NICHOLAS	PO BOX 6688	APACHE JUNCTION	AZ	85178-0046

AMC378774	OK 30	AMC378679	BARR NICHOLAS	PO BOX 6688	APACHE JUNCTION	AZ	85178-0046
-----------	-------	-----------	---------------	-------------	-----------------	----	------------



OFFICIAL COPIES: /Case Files/ /SD Read/ /Section/ /Author

November 23, 2010

In Reply Refer To:
3800 (9310) TS
AMC371987, AMC378679, AMC381174

CERTIFIED MAIL - RETURN RECEIPT REQUESTED No. 7010 0780 0001 4667 2449

DECISION

COOPER MINERALS INC	:	This decision affects those claims shown
630 E PLUMB LN	:	in the block below:
RENO, NV 89502	:	

SEE ATTACHED LIST FOR CLAIM NAMES/NUMBERS BEING CLOSED

MINING CLAIMS
DECLARED FORFEITED

The mining claims listed above have been declared forfeited for failure to file the required maintenance fee payment or small miner's maintenance fee waiver (waiver).

Claimants are required to pay an annual non-refundable maintenance fee of \$140, or submit a waiver, on or before September 1 of each year. These requirements were established by 30 (United States Code) 28-f-k, as amended, and 43 Code of Federal Regulations (CFR) 3834 and 3835.

Our records do not show receipt of a maintenance fee payment, or waiver received on or before September 1, 2010, for the 2011 assessment year, for the claims listed above. Therefore, the claims are forfeited.

This decision does not relieve you of the liability for reclamation of all areas disturbed by your activities on lands covered by the subject mining claim(s) and/or site(s). After you complete the reclamation, you must notify the authorized officer of the appropriate surface managing agency so that the authorized officer may conduct a final site inspection and determine whether you may be released from liability.

If you fail to reclaim the land to the satisfaction of the authorized officer, the surface management agency may cite you for noncompliance under its surface management regulations.

For land administered by the Bureau of Land Management (BLM), if you fail to reclaim the land to the satisfaction of the authorized officer as required in 43 CFR Subpart 3809, BLM will issue an order of noncompliance under 43 CFR 3809.601(a). If you fail to comply with the noncompliance order, BLM may take further action under 43 CFR 3809.604. Failure to conduct reclamation is a prohibited act that may subject you to criminal penalties. See 43 CFR 3809.605(h) and 43 CFR 3809.700.

This decision may be appealed to the Interior Board of Land Appeals, Office of the Secretary, in accordance with the regulations contained in 43 CFR, Part 4, and the enclosed Form 1842-1. If an appeal is taken, your notice of appeal must be filed in this office (at the above address) within 30 days from receipt of this decision. The appellant has the burden of showing that the decision appealed from is in error.

If you wish to file a petition pursuant to regulation 43 CFR 4.21 (58 FR 4939, January 19, 1993) for a stay of the effectiveness of this decision during the time that your appeal is being reviewed by the Board, the petition for a stay must accompany your notice of appeal. A petition for a stay is required to show sufficient justification based on the standards listed below. Copies of the notice of appeal and petition for a stay **must** also be submitted to each party named in this decision and to the Interior Board of Land Appeals and to the appropriate Office of the Solicitor (see 43 CFR 4.413) at the same time the original documents are filed with this office. If you request a stay, you have the burden of proof to demonstrate that a stay should be granted.

Standards for Obtaining a Stay

Except as otherwise provided by law or other pertinent regulation, a petition for a stay of a decision pending appeal shall show sufficient justification based on the following standards:

- (1) The relative harm to the parties if the stay is granted or denied,
- (2) The likelihood of the appellant's success on the merits,
- (3) The likelihood of immediate and irreparable harm if the stay is not granted, and
- (4) Whether the public interest favors granting the stay.

Please include your AMC serial number(s) on all correspondence. If additional information is required, please call Tony Smith at 602-417-9355.

Rebecca Heick
Group Administrator
Lands and Minerals

Enclosure

AThrower:lm:112310

AMC378771	OK 27	AMC378679	COOPER MINERALS INC	630 E PLUMB LN	RENO	NV	89502
AMC378772	OK 28	AMC378679	COOPER MINERALS INC	630 E PLUMB LN	RENO	NV	89502
AMC378773	OK 29	AMC378679	COOPER MINERALS INC	630 E PLUMB LN	RENO	NV	89502
AMC378774	OK 30	AMC378679	COOPER MINERALS INC	630 E PLUMB LN	RENO	NV	89502
AMC381174	CCW #1	AMC381174	COOPER MINERALS INC	630 E PLUMB LN	RENO	NV	89502
AMC381175	CCW #2	AMC381174	COOPER MINERALS INC	630 E PLUMB LN	RENO	NV	89502
AMC381176	CCW #3	AMC381174	COOPER MINERALS INC	630 E PLUMB LN	RENO	NV	89502
AMC381177	CCW #4	AMC381174	COOPER MINERALS INC	630 E PLUMB LN	RENO	NV	89502
AMC381178	CCW #5	AMC381174	COOPER MINERALS INC	630 E PLUMB LN	RENO	NV	89502
AMC381179	CCW #6	AMC381174	COOPER MINERALS INC	630 E PLUMB LN	RENO	NV	89502
AMC381180	CCW #7	AMC381174	COOPER MINERALS INC	630 E PLUMB LN	RENO	NV	89502
AMC381181	CCW #8	AMC381174	COOPER MINERALS INC	630 E PLUMB LN	RENO	NV	89502
AMC381182	CCW #9	AMC381174	COOPER MINERALS INC	630 E PLUMB LN	RENO	NV	89502
AMC381183	CCW #10	AMC381174	COOPER MINERALS INC	630 E PLUMB LN	RENO	NV	89502
AMC381184	CCW #11	AMC381174	COOPER MINERALS INC	630 E PLUMB LN	RENO	NV	89502
AMC381185	CCW #12	AMC381174	COOPER MINERALS INC	630 E PLUMB LN	RENO	NV	89502
AMC381186	CCW #13	AMC381174	COOPER MINERALS INC	630 E PLUMB LN	RENO	NV	89502
AMC381187	CCW #14	AMC381174	COOPER MINERALS INC	630 E PLUMB LN	RENO	NV	89502
AMC381188	CCW #15	AMC381174	COOPER MINERALS INC	630 E PLUMB LN	RENO	NV	89502
AMC381189	CCW #16	AMC381174	COOPER MINERALS INC	630 E PLUMB LN	RENO	NV	89502
AMC381190	CCW #17	AMC381174	COOPER MINERALS INC	630 E PLUMB LN	RENO	NV	89502
AMC381191	CCW #18	AMC381174	COOPER MINERALS INC	630 E PLUMB LN	RENO	NV	89502
AMC381192	CCW #19	AMC381174	COOPER MINERALS INC	630 E PLUMB LN	RENO	NV	89502
AMC381193	CCW #20	AMC381174	COOPER MINERALS INC	630 E PLUMB LN	RENO	NV	89502
AMC381194	CCW #21	AMC381174	COOPER MINERALS INC	630 E PLUMB LN	RENO	NV	89502
AMC381195	CCW #22	AMC381174	COOPER MINERALS INC	630 E PLUMB LN	RENO	NV	89502
AMC381196	CCW #23	AMC381174	COOPER MINERALS INC	630 E PLUMB LN	RENO	NV	89502
AMC381197	CCW #24	AMC381174	COOPER MINERALS INC	630 E PLUMB LN	RENO	NV	89502
AMC381198	CCW #25	AMC381174	COOPER MINERALS INC	630 E PLUMB LN	RENO	NV	89502
AMC381199	CCW #26	AMC381174	COOPER MINERALS INC	630 E PLUMB LN	RENO	NV	89502
AMC381200	CCW #27	AMC381174	COOPER MINERALS INC	630 E PLUMB LN	RENO	NV	89502
AMC381201	CCW #28	AMC381174	COOPER MINERALS INC	630 E PLUMB LN	RENO	NV	89502
AMC381202	CCW #29	AMC381174	COOPER MINERALS INC	630 E PLUMB LN	RENO	NV	89502
AMC381203	CCW #30	AMC381174	COOPER MINERALS INC	630 E PLUMB LN	RENO	NV	89502

AMC378737	OC 32	AMC378679	COOPER MINERALS INC	630 E PLUMB LN	RENO	NV	89502
AMC378738	OC 33	AMC378679	COOPER MINERALS INC	630 E PLUMB LN	RENO	NV	89502
AMC378739	OC 34	AMC378679	COOPER MINERALS INC	630 E PLUMB LN	RENO	NV	89502
AMC378740	OC 35	AMC378679	COOPER MINERALS INC	630 E PLUMB LN	RENO	NV	89502
AMC378741	OC 36	AMC378679	COOPER MINERALS INC	630 E PLUMB LN	RENO	NV	89502
AMC378742	OC 37	AMC378679	COOPER MINERALS INC	630 E PLUMB LN	RENO	NV	89502
AMC378743	OC 38	AMC378679	COOPER MINERALS INC	630 E PLUMB LN	RENO	NV	89502
AMC378744	OC 39	AMC378679	COOPER MINERALS INC	630 E PLUMB LN	RENO	NV	89502
AMC378745	OK 1	AMC378679	COOPER MINERALS INC	630 E PLUMB LN	RENO	NV	89502
AMC378746	OK 2	AMC378679	COOPER MINERALS INC	630 E PLUMB LN	RENO	NV	89502
AMC378747	OK 3	AMC378679	COOPER MINERALS INC	630 E PLUMB LN	RENO	NV	89502
AMC378748	OK 4	AMC378679	COOPER MINERALS INC	630 E PLUMB LN	RENO	NV	89502
AMC378749	OK 5	AMC378679	COOPER MINERALS INC	630 E PLUMB LN	RENO	NV	89502
AMC378750	OK 6	AMC378679	COOPER MINERALS INC	630 E PLUMB LN	RENO	NV	89502
AMC378751	OK 7	AMC378679	COOPER MINERALS INC	630 E PLUMB LN	RENO	NV	89502
AMC378752	OK 8	AMC378679	COOPER MINERALS INC	630 E PLUMB LN	RENO	NV	89502
AMC378753	OK 9	AMC378679	COOPER MINERALS INC	630 E PLUMB LN	RENO	NV	89502
AMC378754	OK 10	AMC378679	COOPER MINERALS INC	630 E PLUMB LN	RENO	NV	89502
AMC378755	OK 11	AMC378679	COOPER MINERALS INC	630 E PLUMB LN	RENO	NV	89502
AMC378756	OK 12	AMC378679	COOPER MINERALS INC	630 E PLUMB LN	RENO	NV	89502
AMC378757	OK 13	AMC378679	COOPER MINERALS INC	630 E PLUMB LN	RENO	NV	89502
AMC378758	OK 14	AMC378679	COOPER MINERALS INC	630 E PLUMB LN	RENO	NV	89502
AMC378759	OK 15	AMC378679	COOPER MINERALS INC	630 E PLUMB LN	RENO	NV	89502
AMC378760	OK 16	AMC378679	COOPER MINERALS INC	630 E PLUMB LN	RENO	NV	89502
AMC378761	OK 17	AMC378679	COOPER MINERALS INC	630 E PLUMB LN	RENO	NV	89502
AMC378762	OK 18	AMC378679	COOPER MINERALS INC	630 E PLUMB LN	RENO	NV	89502
AMC378763	OK 19	AMC378679	COOPER MINERALS INC	630 E PLUMB LN	RENO	NV	89502
AMC378764	OK 20	AMC378679	COOPER MINERALS INC	630 E PLUMB LN	RENO	NV	89502
AMC378765	OK 21	AMC378679	COOPER MINERALS INC	630 E PLUMB LN	RENO	NV	89502
AMC378766	OK 22	AMC378679	COOPER MINERALS INC	630 E PLUMB LN	RENO	NV	89502
AMC378767	OK 23	AMC378679	COOPER MINERALS INC	630 E PLUMB LN	RENO	NV	89502
AMC378768	OK 24	AMC378679	COOPER MINERALS INC	630 E PLUMB LN	RENO	NV	89502
AMC378769	OK 25	AMC378679	COOPER MINERALS INC	630 E PLUMB LN	RENO	NV	89502
AMC378770	OK 26	AMC378679	COOPER MINERALS INC	630 E PLUMB LN	RENO	NV	89502

AMC378703	BF 35	AMC378679	COOPER MINERALS INC	630 E PLUMB LN	RENO	NV	89502
AMC378704	BF 36	AMC378679	COOPER MINERALS INC	630 E PLUMB LN	RENO	NV	89502
AMC378705	BF 37	AMC378679	COOPER MINERALS INC	630 E PLUMB LN	RENO	NV	89502
AMC378706	BF 38	AMC378679	COOPER MINERALS INC	630 E PLUMB LN	RENO	NV	89502
AMC378707	BF 39	AMC378679	COOPER MINERALS INC	630 E PLUMB LN	RENO	NV	89502
AMC378708	BF 40	AMC378679	COOPER MINERALS INC	630 E PLUMB LN	RENO	NV	89502
AMC378709	BF 41	AMC378679	COOPER MINERALS INC	630 E PLUMB LN	RENO	NV	89502
AMC378710	BF 42	AMC378679	COOPER MINERALS INC	630 E PLUMB LN	RENO	NV	89502
AMC378711	BF 43	AMC378679	COOPER MINERALS INC	630 E PLUMB LN	RENO	NV	89502
AMC378712	BF 44	AMC378679	COOPER MINERALS INC	630 E PLUMB LN	RENO	NV	89502
AMC378713	BF 45	AMC378679	COOPER MINERALS INC	630 E PLUMB LN	RENO	NV	89502
AMC378714	BF 46	AMC378679	COOPER MINERALS INC	630 E PLUMB LN	RENO	NV	89502
AMC378715	BF 47	AMC378679	COOPER MINERALS INC	630 E PLUMB LN	RENO	NV	89502
AMC378716	BF 48	AMC378679	COOPER MINERALS INC	630 E PLUMB LN	RENO	NV	89502
AMC378717	OC 12	AMC378679	COOPER MINERALS INC	630 E PLUMB LN	RENO	NV	89502
AMC378718	OC 13	AMC378679	COOPER MINERALS INC	630 E PLUMB LN	RENO	NV	89502
AMC378719	OC 14	AMC378679	COOPER MINERALS INC	630 E PLUMB LN	RENO	NV	89502
AMC378720	OC 15	AMC378679	COOPER MINERALS INC	630 E PLUMB LN	RENO	NV	89502
AMC378721	OC 16	AMC378679	COOPER MINERALS INC	630 E PLUMB LN	RENO	NV	89502
AMC378722	OC 17	AMC378679	COOPER MINERALS INC	630 E PLUMB LN	RENO	NV	89502
AMC378723	OC 18	AMC378679	COOPER MINERALS INC	630 E PLUMB LN	RENO	NV	89502
AMC378724	OC 19	AMC378679	COOPER MINERALS INC	630 E PLUMB LN	RENO	NV	89502
AMC378725	OC 20	AMC378679	COOPER MINERALS INC	630 E PLUMB LN	RENO	NV	89502
AMC378726	OC 21	AMC378679	COOPER MINERALS INC	630 E PLUMB LN	RENO	NV	89502
AMC378727	OC 22	AMC378679	COOPER MINERALS INC	630 E PLUMB LN	RENO	NV	89502
AMC378728	OC 23	AMC378679	COOPER MINERALS INC	630 E PLUMB LN	RENO	NV	89502
AMC378729	OC 24	AMC378679	COOPER MINERALS INC	630 E PLUMB LN	RENO	NV	89502
AMC378730	OC 25	AMC378679	COOPER MINERALS INC	630 E PLUMB LN	RENO	NV	89502
AMC378731	OC 26	AMC378679	COOPER MINERALS INC	630 E PLUMB LN	RENO	NV	89502
AMC378732	OC 27	AMC378679	COOPER MINERALS INC	630 E PLUMB LN	RENO	NV	89502
AMC378733	OC 28	AMC378679	COOPER MINERALS INC	630 E PLUMB LN	RENO	NV	89502
AMC378734	OC 29	AMC378679	COOPER MINERALS INC	630 E PLUMB LN	RENO	NV	89502
AMC378735	OC 30	AMC378679	COOPER MINERALS INC	630 E PLUMB LN	RENO	NV	89502
AMC378736	OC 31	AMC378679	COOPER MINERALS INC	630 E PLUMB LN	RENO	NV	89502

AMC371987	RB #1	AMC371987	COOPER MINERALS INC	630 E PLUMB LN	RENO	NV	89502
AMC371988	RB #2	AMC371987	COOPER MINERALS INC	630 E PLUMB LN	RENO	NV	89502
AMC371989	RB #3	AMC371987	COOPER MINERALS INC	630 E PLUMB LN	RENO	NV	89502
AMC371990	RB #4	AMC371987	COOPER MINERALS INC	630 E PLUMB LN	RENO	NV	89502
AMC371991	RB #5	AMC371987	COOPER MINERALS INC	630 E PLUMB LN	RENO	NV	89502
AMC371992	RB #6	AMC371987	COOPER MINERALS INC	630 E PLUMB LN	RENO	NV	89502
AMC371993	RB #7	AMC371987	COOPER MINERALS INC	630 E PLUMB LN	RENO	NV	89502
AMC371994	RB #8	AMC371987	COOPER MINERALS INC	630 E PLUMB LN	RENO	NV	89502
AMC371995	RB #9	AMC371987	COOPER MINERALS INC	630 E PLUMB LN	RENO	NV	89502
AMC371996	RB #10	AMC371987	COOPER MINERALS INC	630 E PLUMB LN	RENO	NV	89502
AMC378679	BF 11	AMC378679	COOPER MINERALS INC	630 E PLUMB LN	RENO	NV	89502
AMC378680	BF 12	AMC378679	COOPER MINERALS INC	630 E PLUMB LN	RENO	NV	89502
AMC378681	BF 13	AMC378679	COOPER MINERALS INC	630 E PLUMB LN	RENO	NV	89502
AMC378682	BF 14	AMC378679	COOPER MINERALS INC	630 E PLUMB LN	RENO	NV	89502
AMC378683	BF 15	AMC378679	COOPER MINERALS INC	630 E PLUMB LN	RENO	NV	89502
AMC378684	BF 16	AMC378679	COOPER MINERALS INC	630 E PLUMB LN	RENO	NV	89502
AMC378685	BF 17	AMC378679	COOPER MINERALS INC	630 E PLUMB LN	RENO	NV	89502
AMC378686	BF 18	AMC378679	COOPER MINERALS INC	630 E PLUMB LN	RENO	NV	89502
AMC378687	BF 19	AMC378679	COOPER MINERALS INC	630 E PLUMB LN	RENO	NV	89502
AMC378688	BF 20	AMC378679	COOPER MINERALS INC	630 E PLUMB LN	RENO	NV	89502
AMC378689	BF 21	AMC378679	COOPER MINERALS INC	630 E PLUMB LN	RENO	NV	89502
AMC378690	BF 22	AMC378679	COOPER MINERALS INC	630 E PLUMB LN	RENO	NV	89502
AMC378691	BF 23	AMC378679	COOPER MINERALS INC	630 E PLUMB LN	RENO	NV	89502
AMC378692	BF 24	AMC378679	COOPER MINERALS INC	630 E PLUMB LN	RENO	NV	89502
AMC378693	BF 25	AMC378679	COOPER MINERALS INC	630 E PLUMB LN	RENO	NV	89502
AMC378694	BF 26	AMC378679	COOPER MINERALS INC	630 E PLUMB LN	RENO	NV	89502
AMC378695	BF 27	AMC378679	COOPER MINERALS INC	630 E PLUMB LN	RENO	NV	89502
AMC378696	BF 28	AMC378679	COOPER MINERALS INC	630 E PLUMB LN	RENO	NV	89502
AMC378697	BF 29	AMC378679	COOPER MINERALS INC	630 E PLUMB LN	RENO	NV	89502
AMC378698	BF 30	AMC378679	COOPER MINERALS INC	630 E PLUMB LN	RENO	NV	89502
AMC378699	BF 31	AMC378679	COOPER MINERALS INC	630 E PLUMB LN	RENO	NV	89502
AMC378700	BF 32	AMC378679	COOPER MINERALS INC	630 E PLUMB LN	RENO	NV	89502
AMC378701	BF 33	AMC378679	COOPER MINERALS INC	630 E PLUMB LN	RENO	NV	89502
AMC378702	BF 34	AMC378679	COOPER MINERALS INC	630 E PLUMB LN	RENO	NV	89502

AMC381204	CCW #31	AMC381174	COOPER MINERALS INC	630 E PLUMB LN	RENO	NV	89502
AMC381205	CCW #32	AMC381174	COOPER MINERALS INC	630 E PLUMB LN	RENO	NV	89502
AMC381206	CCW #33	AMC381174	COOPER MINERALS INC	630 E PLUMB LN	RENO	NV	89502
AMC381207	CCW #34	AMC381174	COOPER MINERALS INC	630 E PLUMB LN	RENO	NV	89502
AMC381208	CCW #35	AMC381174	COOPER MINERALS INC	630 E PLUMB LN	RENO	NV	89502
AMC381209	HB #1	AMC381174	COOPER MINERALS INC	630 E PLUMB LN	RENO	NV	89502
AMC381210	HB #2	AMC381174	COOPER MINERALS INC	630 E PLUMB LN	RENO	NV	89502
AMC381211	HB #3	AMC381174	COOPER MINERALS INC	630 E PLUMB LN	RENO	NV	89502
AMC381212	HB #4	AMC381174	COOPER MINERALS INC	630 E PLUMB LN	RENO	NV	89502
AMC381213	HB #5	AMC381174	COOPER MINERALS INC	630 E PLUMB LN	RENO	NV	89502
AMC381214	HB #6	AMC381174	COOPER MINERALS INC	630 E PLUMB LN	RENO	NV	89502
AMC381215	HB #7	AMC381174	COOPER MINERALS INC	630 E PLUMB LN	RENO	NV	89502
AMC381216	HB #8	AMC381174	COOPER MINERALS INC	630 E PLUMB LN	RENO	NV	89502
AMC381217	HB #9	AMC381174	COOPER MINERALS INC	630 E PLUMB LN	RENO	NV	89502
AMC381218	HB #10	AMC381174	COOPER MINERALS INC	630 E PLUMB LN	RENO	NV	89502
AMC381219	HB #11	AMC381174	COOPER MINERALS INC	630 E PLUMB LN	RENO	NV	89502
AMC381220	HB #12	AMC381174	COOPER MINERALS INC	630 E PLUMB LN	RENO	NV	89502
AMC381221	HB #13	AMC381174	COOPER MINERALS INC	630 E PLUMB LN	RENO	NV	89502
AMC381222	HB #14	AMC381174	COOPER MINERALS INC	630 E PLUMB LN	RENO	NV	89502
AMC381223	HB #15	AMC381174	COOPER MINERALS INC	630 E PLUMB LN	RENO	NV	89502
AMC381224	HB #16	AMC381174	COOPER MINERALS INC	630 E PLUMB LN	RENO	NV	89502
AMC381225	HB #17	AMC381174	COOPER MINERALS INC	630 E PLUMB LN	RENO	NV	89502
AMC381226	HB #18	AMC381174	COOPER MINERALS INC	630 E PLUMB LN	RENO	NV	89502
AMC381227	HB #19	AMC381174	COOPER MINERALS INC	630 E PLUMB LN	RENO	NV	89502
AMC381228	HB #20	AMC381174	COOPER MINERALS INC	630 E PLUMB LN	RENO	NV	89502
AMC381229	HB #21	AMC381174	COOPER MINERALS INC	630 E PLUMB LN	RENO	NV	89502
AMC381230	HB #22	AMC381174	COOPER MINERALS INC	630 E PLUMB LN	RENO	NV	89502
AMC381231	HB #23	AMC381174	COOPER MINERALS INC	630 E PLUMB LN	RENO	NV	89502
AMC381232	HB #24	AMC381174	COOPER MINERALS INC	630 E PLUMB LN	RENO	NV	89502
AMC381233	HB #25	AMC381174	COOPER MINERALS INC	630 E PLUMB LN	RENO	NV	89502
AMC381234	HB #26	AMC381174	COOPER MINERALS INC	630 E PLUMB LN	RENO	NV	89502
AMC381235	HB #27	AMC381174	COOPER MINERALS INC	630 E PLUMB LN	RENO	NV	89502
AMC381236	HB #28	AMC381174	COOPER MINERALS INC	630 E PLUMB LN	RENO	NV	89502
AMC381237	HB #29	AMC381174	COOPER MINERALS INC	630 E PLUMB LN	RENO	NV	89502

AMC381238	HB #30	AMC381174	COOPER MINERALS INC	630 E PLUMB LN	RENO	NV	89502
-----------	--------	-----------	---------------------	----------------	------	----	-------

SENDER: COMPLETE THIS SECTION

- Complete Items 1, 2, and 3. Also complete item 4 if Restricted Delivery is desired.
- Print your name and address on the reverse so that we can return the card to you.
- Attach this card to the back of the mailpiece, or on the front if space permits.

1. Article Addressed to:

COOPER MINERALS INC
630 E PLUMB LN
RENO, NV 89502
AZ931 TS AMC371987, AMC378679,
AMC381174

2. Article Number
(Transfer from service label)

COMPLETE THIS SECTION ON DELIVERY

A. Signature

X

- ☐ Agent
☐ Addressee

B. Received by (Printed Name)

C. Date of Delivery

D. Is delivery address different from item 1? ☐ Yes
If YES, enter delivery address below: ☐ No

3. Service Type

- ☐ Certified Mail ☐ Express Mail
☐ Registered ☐ Return Receipt for Merchandise
☐ Insured Mail ☐ C.O.D.

4. Restricted Delivery? (Extra Fee)

☐ Yes

7010 0780 0001 4667 2449

[illegible]

NOTICE!!

These documents have been scanned!

Do not place un-scanned documents beneath this notice!

Do not remove this notice from this file!

GPO Jacket No. 560-102
Print Order 61540
Rise Business Services, LLC
Job=AZ15 5/28/2019



Box Number= AZ15095



Claim Begin-End: AMC378679-AMC378785

3 Transfers



AZ15095-8

AMC377652-AMC378679



Amc 378679

Amc 373929

Amc 363766

July 18, 2012

CERTIFIED MAIL
7196 9000 9408 2442 2313

Arizona BLM
One North Central Ave
Suite 800
Phoenix, AZ 85004

RE: Relinquishment of Mining Claims

To Whom It Concerns:

As of 5 April 2012, Uranium Energy Corp hereby relinquishes and abandons all right, title, and interest in the mining claims listed in the enclosed document. This document was signed by an agent of UEC and notarized.

Please call me at 505-830-7707 if you have any questions.

Regards,

Talitha D. Williams
Office Manager

Enclosed

RECEIVED
BLM AZ STATE OFFICE
2012 JUL 25 P 1:47
PHOENIX, ARIZONA

ENTERED INTO COMPUTER
8/7/12 AT

RELINQUISHMENT OF MINING CLAIM(S)

Uranium Energy Corp

hereby relinquishes and abandons all right, title, and interest in the following described mining claim(s) situated in Gila & Salt River Baseline & Meridian, Gila County, Arizona:

Claim Name	BLM Serial Numbers	Approximate Legal Description of Claim(s)			Date of Original, supplemental, and amended locations	Gila County Document Numbers
		Township	Range	Section		
WC #10 (original)	AMC378785	6 N	14 E	19	1/11/2007	2007-000590
WC #10 (amended)	AMC378785	6 N	14 E	19	1/11/2007	2007-002249
WC #11	AMC373946	6 N	14 E	19	9/14/2006	2006-015895
WC #12	AMC373947	6 N	14 E	19	9/14/2006	2006-015896
WC #13	AMC373948	6 N	14 E	19	9/14/2006	2006-015897
WC #14	AMC373949	6 N	14 E	19	9/14/2006	2006-015898
WC #15	AMC373950	6 N	14 E	19	9/14/2006	2006-015899
WC #16	AMC373951	6 N	14 E	19	9/14/2006	2006-015900
WC #17	AMC373952	6 N	14 E	19	9/14/2006	2006-015901
WC #18	AMC373953	6 N	14 E	19	9/14/2006	2006-015902
WC #19	AMC373954	6 N	14 E	19	9/14/2006	2006-015903
WC #20	AMC373955	6 N	14 E	19	9/14/2006	2006-015904
WC #21	AMC373956	6 N	14 E	19	9/14/2006	2006-015905
WC #22	AMC373957	6 N	14 E	19	9/14/2006	2006-015906
WC #23	AMC373958	6 N	14 E	19	9/14/2006	2006-015907
WC #24	AMC373959	6 N	14 E	19	9/14/2006	2006-015908
WC #25	AMC363882	6 N	14 E	19	9/16/2004	2004-018878
WC #26	AMC363883	6 N	14 E	19	9/16/2004	2004-018879
WC #27	AMC363884	6 N	14 E	19	9/16/2004	2004-018880
WC #28	AMC363885	6 N	14 E	19	9/16/2004	2004-018881
WC #29	AMC363886	6 N	14 E	19, 20	9/16/2004	2004-018882
WC #30	AMC363887	6 N	14 E	19, 20, 29, 30	9/16/2004	2004-018883
WC #31	AMC363888	6 N	14 E	19, 30	9/16/2004	2004-018884
WC #32	AMC363889	6 N	14 E	19, 30	9/16/2004	2004-018885
WC #33	AMC363890	6 N	14 E	19, 30	9/16/2004	2004-018886
WC #34	AMC363891	6 N	14 E	30	9/26/2004	2004-018887
WC #35	AMC363892	6 N	14 E	29, 30	9/26/2004	2004-018888
WC #36	AMC363893	6 N	14 E	29, 30	9/26/2004	2004-018889
WC #37	AMC363894	6 N	14 E	20, 29, 30	9/26/2004	2004-018890
WC #38	AMC363895	6 N	14 E	20, 29	9/26/2004	2004-018891
WC #39	AMC363896	6 N	14 E	29	9/26/2004	2004-018892
WC #40	AMC363897	6 N	14 E	29	9/26/2004	2004-018893

RECEIVED
BLM AZ STATE OFFICE
2012 JUL 25 PM 1:47
PHOENIX, ARIZONA

WC #41	AMC363898	6 N	14 E	29	9/26/2004	2004-018894
WC #42	AMC363899	6 N	14 E	29, 30	9/26/2004	2004-018895
WC #43	AMC363900	6 N	14 E	29, 30	9/26/2004	2004-018896
WC #44	AMC363901	6 N	14 E	29	9/27/2004	2004-018897
WC #45	AMC363902	6 N	14 E	29	9/27/2004	2004-018898
WC #46	AMC363903	6 N	14 E	29	9/27/2004	2004-018899
WC #47	AMC363904	6 N	14 E	29	9/27/2004	2004-018900
WC #48	AMC363905	6 N	14 E	29	9/27/2004	2004-018901
WC #49	AMC363906	6 N	14 E	19	10/17/2004	2004-019274
MAC #3	AMC373943	6 N	14 E	30	9/14/2006	2006-016319
MAC #2 (original)	AMC373944	6 N	14 E	30	9/14/2006	2006-015924
MAC #2 (amended)	AMC373944	6 N	14 E	30	9/14/2006	2006-016190
MAC #2 (amended)	AMC373944	6 N	14 E	30	9/14/2006	2006-016318
MAC #2 (amended - final)	AMC373944	6 N	14 E	30	9/14/2006	2006-016320
MAC #1	AMC373945	6 N	14 E	30	9/14/2006	2006-016317
Ivy #1	AMC373929	6 N	14 E	30	9/14/2006	2006-016304
Ivy #2	AMC373930	6 N	14 E	30	9/14/2006	2006-015910
Ivy #3	AMC363802	6 N	14 E	30	9/29/2004	2004-018933
Ivy #4	AMC363803	6 N	14 E	30	9/29/2004	2004-018935
LS #11	AMC363804	6 N	14 E	30	9/29/2004	2004-018936
LS #12	AMC363805	6 N	14 E	30	9/29/2004	2004-018937
LS #13	AMC363806	6 N	14 E	29, 30	9/29/2004	2004-018938
LS #14	AMC363807	6 N	14 E	29, 30	9/29/2004	2004-018939
LS #15	AMC363808	6 N	14 E	30	9/29/2004	2004-018940
LS #16	AMC363809	6 N	14 E	30	9/29/2004	2004-018941
LS #17	AMC363810	6 N	14 E	30, 31	9/29/2004	2004-018942
LS #18	AMC363811	6 N	14 E	30, 31	9/29/2004	2004-018943
LS #19	AMC363812	6 N	14 E	29, 30, 31, 32	9/29/2004	2004-018944
LS #20	AMC363813	6 N	14 E	29, 32	9/29/2004	2004-018945
LS #21	AMC363814	6 N	14 E	29, 32	9/29/2004	2004-018946
LS #22	AMC363815	6 N	14 E	29, 32	9/29/2004	2004-018947
LS #23	AMC363816	6 N	14 E	30, 31	9/29/2004	2004-018948
LS #24	AMC363817	6 N	14 E	30, 31	9/29/2004	2004-018949
LS #25	AMC363818	6 N	14 E	30, 31	9/29/2004	2004-018950
LS #26	AMC363819	6 N	14 E	30, 31	9/29/2004	2004-018951
LS #27	AMC363820	6 N	14 E	30, 31	9/29/2004	2004-018952
LS #28	AMC363821	6 N	14 E	30, 31	9/29/2004	2004-018953
Lucky Stop #8	AMC373931	6 N	14 E	30	9/14/2006	2006-016316

Lucky Stop #5	AMC373932	6 N	14 E	30	9/14/2006	2006-016315
Lucky Stop #4	AMC373933	6 N	14 E	30	9/14/2006	2006-016314
Lucky Stop #3	AMC373934	6 N	14 E	30	9/14/2006	2006-016313
Lucky Stop #10	AMC373935	6 N	14 E	30	9/14/2006	2006-016312
Lucky Stop #9	AMC373936	6 N	14 E	30	9/14/2006	2006-016311
Lucky Stop #7	AMC373937	6 N	14 E	30	9/14/2006	2006-016310
Lucky Stop #6	AMC373938	6 N	14 E	30	9/14/2006	2006-016309
Lucky Stop #2	AMC373939	6 N	14 E	30	9/14/2006	2006-016308
Lucky Stop #1	AMC373940	6 N	14 E	30	9/14/2006	2006-016307
Lucky Stop	AMC373941	6 N	14 E	30	9/14/2006	2006-016306
			14 E			
Lucky Tie	AMC373942	6 N	14 E	19, 30	9/14/2006	2006-016303

Uranium Energy Corp.

By: _____

Rick Edge, Senior Geologist

Date: _____

4/5/2012

ACKNOWLEDGMENT

STATE OF New Mexico


COUNTY OF Bernalillo

On this the 5 day of April, 2012, before me, Talitha D. Williams, the undersigned officer, personally appeared Rick Edge, as Senior Geologist, known to me (or satisfactorily proven) to be the person whose name or names is (are) subscribed to the within instrument and acknowledged that Uranium Energy Corp. executed the same for the purpose therein contained. IN WITNESS WHEREOF, I hereto set my hand and official seal.

Signature

Title

Notary Public



RECEIVED
BLM AZ STATE OFFICE
2012 JUL 25 P 1:47
PHOENIX, ARIZONA



Amc 378679
Amc 373929
Amc 363766
Amc 403601
Amc 394954
Amc 407697

April 11, 2012

Bureau of Land Management
Arizona State Office
One North Central Avenue
Suite 800
Phoenix, AZ 85004-4427

Reference: Transfer of Ownership

To Whom It May Concern:

Please find enclosed a quitclaim deed transferring ownership of the included 180 claims from Cooper Minerals, Inc. to Uranium Energy Corp. on November 7, 2011. The notarized quitclaim deed includes the date of transfer, Grantor, Grantee, and a list of all 180 claims with serial numbers. Also included is check number 12094 in the amount of \$1,800.00 for the amendment fees and a self-addressed stamped envelope for your use in returning the documents once recorded by your office.

If you have any questions, please call me at 505-830-7707.

Sincerely,

Talitha D. Williams
Office Manager

Enclosed

NO. OF CLAIMS
AMOUNT
RECEIPT NO.
INIT.

180
\$1800.00
2549602
A.L.

** BLM-ASO**

PHOENIX, ARIZONA

2012 APR 12 A 9:26

RECEIVED
BLM AZ STATE OFFICE

ENTERED INTO COMPUTER
5/17/12 AT



After recording, please return to:

John C. Lacy
DeConcini McDonald Yetwin & Lacy, P.C.
2525 E. Broadway Blvd., #200
Tucson, AZ 85716



Exempt Pursuant to A.R.S. § 11-1134.A.6

QUITCLAIM DEED

For and in consideration of the promises made under the terms of that certain "Property Acquisition Agreement" made and entered into as of the 7th day of November, 2011, **COOPER MINERALS, INC.**, a Nevada corporation, whose address is 630 East Plumb Lane, Reno, Nevada, 89502 (the "**Grantor**"), does hereby quitclaim unto **URANIUM ENERGY CORP.**, a Nevada corporation, whose address is 500 North Shoreline, Suite 800N, Corpus Christi, Texas, 78401 (the "**Grantee**"), all of its right, title and interest in and to those certain unpatented lode mining claims situated in the Sierra Ancha Mining District, Gila County, Arizona, the names of which, the mining claim numbers assigned thereto by the Arizona State Office of the Bureau of Land Management, the location date and the place of record of the location notices thereof in the official records of Gila County, and the situs on the ground of each such claim according to the Public Land Survey System are described in Exhibit "A" attached hereto and incorporated hereinto by this reference.


SUBJECT TO:

1. The paramount title of the United States.
2. The royalty interest vested in Noel Cousins and Steven Van Ert on the Lucky Stop # 3 (AMC 373934) and WC #14 (AMC 373949) mining claims, together with any amendments to and any relocations thereof and the royalty applicable to any additional unpatented mining claims within ten (10) miles of the exterior boundaries of the above mentioned claims as referenced in Document No. 2004-014254 of the Gila County Recorder's Office. The Grantee affirms the existence and validity of this obligation and agrees to take title subject to such royalty interest.

The Grantor intends by this Quitclaim Deed to convey any after-acquired title related to the unpatented mining claims conveyed hereby.

Dated this 25th day of November, 2011.

COOPER MINERALS, INC.

By: 
E. Clive Ashworth, Its President and
sole Director



CORPORATE ACKNOWLEDGMENT

PROVINCE of British Columbia)
) ss.
DOMINION of CANADA)

On this 25th day of November, 2011, before me, the undersigned Notary Public, personally appeared E. Clive Ashworth, acting in his capacity as President and sole Director of Cooper Minerals, Inc., a Nevada corporation, and who is known to me, acknowledged before me on this date that he, in such capacity and with full authority, voluntarily executed the foregoing instrument for and as the act of said Cooper Minerals, Inc.

IN WITNESS WHEREOF I have hereunto set my hand and official seal.




Notary Public/Commissioner of Oaths

(SEAL)

Barrister and Solicitor

My Commission Does Not Expire

HUGH R. MCNICOLL
SALLEY BOWES HARWARDT LC
Barrister & Solicitor
Suite 1750-1185 W. Georgia St.
Vancouver, B.C. V6E 4E6
PH: 604-688-0788
FAX: 604-688-0778



RECEIVED
BLM AZ STATE OFFICE
2012 APR 12 A 9:26
PHOENIX, ARIZONA

EXHIBIT A

The following unpatented lode mining claims are situated in the Sierra Ancha Mining District, Gila County, Arizona, the names of which, the serial numbers assigned thereto by the Arizona State Office of the Bureau of Land Management, the location date and the place of record of the location notice thereof in the official records of Gila County, and the situs on the ground of each such claim according the Public Land Survey System are as follows:

Claim Name	BLM/ AMC#	Location Date	Gila County Fee #	Section	Township	Range
WC # 10	378785	01/11/2007	2007-000590 2007-002249	19	6 North	14 East
WC # 11	373946	09/14/2006	2006-015895	19	6 North	14 East
WC # 12	373947	09/14/2006	2006-015896	19	6 North	14 East
WC # 13	373948	09/14/2006	2006-015897	19	6 North	14 East
WC # 14	373949	09/14/2006	2006-015898	19	6 North	14 East
WC # 15	373950	09/14/2006	2006-015899	19	6 North	14 East
WC # 16	373951	09/14/2006	2006-015900	19	6 North	14 East
WC # 17	373952	09/14/2006	2006-015901	19	6 North	14 East
WC # 18	373953	09/14/2006	2006-015902	19	6 North	14 East
WC # 19	373954	09/14/2006	2006-015903	19	6 North	14 East
WC # 20	373955	09/14/2006	2006-015904	19	6 North	14 East
WC # 21	373956	09/14/2006	2006-015905	19	6 North	14 East
WC # 22	373957	09/14/2006	2006-015906	19	6 North	14 East
WC # 23	373958	09/14/2006	2006-015907	19	6 North	14 East
WC # 24	373959	09/14/2006	2006-015908	19	6 North	14 East
WC # 25	363882	09/16/2004	2004-018878	19	6 North	14 East
WC # 26	363883	09/16/2004	2004-018879	19	6 North	14 East
WC # 27	363884	09/16/2004	2004-018880	19	6 North	14 East
WC # 28	363885	09/16/2004	2004-018881	19	6 North	14 East
WC # 29	363886	09/16/2004	2004-018882	19, 20	6 North	14 East
WC # 30	363887	09/16/2004	2004-018883	19, 20, 29, 30	6 North	14 East
WC # 31	363888	09/16/2004	2004-018884	19, 30	6 North	14 East
WC # 32	363889	09/16/2004	2004-018885	19, 30	6 North	14 East
WC # 33	363890	09/16/2004	2004-018886	19, 30	6 North	14 East
WC # 34	363891	09/26/2004	2004-018887	30	6 North	14 East
WC # 35	363892	09/26/2004	2004-018888	29, 30	6 North	14 East
WC # 36	363893	09/26/2004	2004-018889	29, 30	6 North	14 East
WC # 37	363894	09/26/2004	2004-018890	20, 29, 30	6 North	14 East
WC # 38	363895	09/26/2004	2004-018891	20, 29	6 North	14 East
WC # 39	363896	09/26/2004	2004-018892	29	6 North	14 East
WC # 40	363897	09/26/2004	2004-018893	29	6 North	14 East
WC # 41	363898	09/26/2004	2004-018894	29	6 North	14 East

Claim Name	BLM/ AMC#	Location Date	Gila County Fee #	Section	Township	Range
WC # 42	363899	09/26/2004	2004-018895	29, 30	6 North	14 East
WC # 43	363900	09/26/2004	2004-018896	29, 30	6 North	14 East
WC # 44	363901	09/27/2004	2004-018897	29	6 North	14 East
WC # 45	363902	09/27/2004	2004-018898	29	6 North	14 East
WC # 46	363903	09/27/2004	2004-018899	29	6 North	14 East
WC # 47	363904	09/27/2004	2004-018900	29	6 North	14 East
WC # 48	363905	09/27/2004	2004-018901	29	6 North	14 East
WC # 49	363906	10/17/2004	2004-019274	19	6 North	14 East
Oak 1	403611	11/09/2010	2010-013862	28	5 North	14 East
Oak 2	403612	11/09/2010	2010-013863	28	5 North	14 East
Oak 3	403613	11/09/2010	2010-013864	28	5 North	14 East
Oak 4	403614	11/09/2010	2010-013865	27	5 North	14 East
Oak 5	403615	11/09/2010	2010-013866	27	5 North	14 East
Oak 6	403616	11/09/2010	2010-013867	27	5 North	14 East
Oak 7	403617	11/09/2010	2010-013868	27	5 North	14 East
Oak 8	403618	11/09/2010	2010-013869	27	5 North	14 East
Oak 9	403619	11/09/2010	2010-013870	28	5 North	14 East
Oak 10	403620	11/09/2010	2010-013871	28	5 North	14 East
Bak 1	403601	11/08/2010	2010-013872	20	6 North	14 East
Bak 2	403602	11/08/2010	2010-013873	20	6 North	14 East
Bak 3	403602	11/08/2010	2010-013874	20	6 North	14 East
Bak 4	403604	11/08/2010	2010-013875	20	6 North	14 East
Bak 5	403605	11/08/2010	2010-013876	20	6 North	14 East
Bak 6	403606	11/08/2010	2010-013877	29	6 North	14 East
Bak 7	403607	11/08/2010	2010-013878	29	6 North	14 East
Bak 8	403608	11/08/2010	2010-013879	29	6 North	14 East
Bak 9	403609	11/08/2010	2010-013880	29	6 North	14 East
Bak 10	403610	11/08/2010	2010-013881	20	6 North	14 East
RC #10	394981	09/12/2008	2008-013500	17	6 North	14 East
RC #11	394982	09/12/2008	2008-013501	17	6 North	14 East
RC #12	394983	09/12/2008	2008-013502	17	6 North	14 East
RC #13	394984	09/12/2008	2008-013503	17	6 North	14 East
RC #14	394985	09/12/2008	2008-013504	17	6 North	14 East
RC #15	394986	09/12/2008	2008-013505	18	6 North	14 East
RC #16	394987	09/12/2008	2008-013506	18	6 North	14 East
RC #17	394988	09/12/2008	2008-013507	18	6 North	14 East
RC #18	394989	09/12/2008	2008-013508	18	6 North	14 East
RC #19	394990	09/12/2008	2008-013509	18	6 North	14 East



Claim Name	BLM/ AMC#	Location Date	Gila County Fee #	Section	Township	Range
RC #20	394991	09/11/2008	2008-013510	18	6 North	14 East
RC #21	394992	09/12/2008	2008-013511	17	6 North	14 East
RC #22	394993	09/12/2008	2008-013512	17	6 North	14 East
RC #23	394994	09/13/2008	2008-013513	17	6 North	14 East
RC #24	394995	09/12/2008	2008-013517	17	6 North	14 East
Pen 1	403621	11/05/2010	2010-013882	2, 11	7 North	14 East
Pen 2	403622	11/05/2010	2010-013883	2, 1, 11, 12	7 North	14 East
Pen 3	403623	11/05/2010	2010-013884	1, 12	7 North	14 East
Pen 4	403624	11/05/2010	2010-013885	1, 12	7 North	14 East
Pen 5	403625	11/05/2010	2010-013886	1, 12	7 North	14 East
Pen 6	403626	11/05/2010	2010-013887	1, 12	7 North	14 East
Pen 7	403627	11/05/2010	2010-013888	1, 12	7 North	14 East
Pen 9	403628	11/05/2010	2010-013889	1, 12	7 North	14 East
Pen 10	403629	11/05/2010	2010-013890	12	7 North	14 East
Pen 11	403630	11/05/2010	2010-013891	12	7 North	14 East
Pen 12	403631	11/05/2010	2010-013892	12	7 North	14 East
Pen 13	403632	11/05/2010	2010-013893	12	7 North	14 East
Pen 14	403633	11/05/2010	2010-013894	12	7 North	14 East
Pen 15	403634	11/05/2010	2010-013895	12	7 North	14 East
Pen 16	403635	11/05/2010	2010-013896	11, 12	7 North	14 East
Pen 17	403636	11/05/2010	2010-013897	11	7 North	14 East
Pen 18	403637	11/05/2010	2010-013898	11	7 North	14 East
Pen 19	403638	11/05/2010	2010-013899	11, 12	7 North	14 East
Pen 20	403639	11/05/2010	2010-013900	12	7 North	14 East
Pen 21	403640	11/05/2010	2010-013901	12	7 North	14 East
Pen 22	403641	11/05/2010	2010-013902	12	7 North	14 East
Pen 23	403642	11/05/2010	2010-013903	12	7 North	14 East
Pen 24	403643	11/05/2010	2010-013904	12	7 North	14 East
Pen 25	403644	11/06/2010	2010-013905	12	7 North	14 East
Pen 26	403645	11/06/2010	2010-013906	12	7 North	14 East
Pen 27	403646	11/06/2010	2010-013907	12	7 North	14 East
Pen 28	403647	11/06/2010	2010-013908	12	7 North	14 East
Pen 29	403648	11/06/2010	2010-013909	12	7 North	14 East
Pen 30	403649	11/06/2010	2010-013910	11, 12	7 North	14 East
Pen 31	403650	11/06/2010	2010-013911	11	7 North	14 East
Pen 32	403651	11/06/2010	2010-013912	11, 14	7 North	14 East
Pen 33	403652	11/06/2010	2010-013913	11, 14, 12, 13	7 North	14 East
Pen 34	403653	11/06/2010	2010-013914	12, 13	7 North	14 East
Pen 35	403654	11/06/2010	2010-013915	12, 13	7 North	14 East
Pen 36	403655	11/06/2010	2010-013916	12, 13	7 North	14 East

Claim Name	BLM/ AMC#	Location Date	Gila County Fee #	Section	Township	Range
MAC #3	373943	09/14/2006	2006-016319	30	6 North	14 East
MAC #2	373944	09/14/2006	2006-016318	30	6 North	14 East
			2006-016320			
MAC #1	373945	09/14/2006	2006-016317	30	6 North	14 East
CS 1	407697	04/13/2011	2011-005906	19	6 North	14 East
CS 2	407698	04/13/2011	2011-005907	19	6 North	14 East
CS 3	407699	04/13/2011	2011-005908	19	6 North	14 East
CS 4	407700	04/13/2011	2011-005909	19/20	6 North	14 East
CS 5	407701	04/13/2011	2011-005910	20	6 North	14 East
CS 6	407702	04/13/2011	2011-005911	20	6 North	14 East
CS 7	407703	04/13/2011	2011-005912	20	6 North	14 East
CS 8	407704	04/13/2011	2011-005913	20	6 North	14 East
CS 9	407705	04/13/2011	2011-005914	20	6 North	14 East
CS 10	407706	04/13/2011	2011-005915	20	6 North	14 East
CS 11	407707	04/13/2011	2011-005916	20	6 North	14 East
CS 12	407708	04/13/2011	2011-005917	20	6 North	14 East
CS 13	407709	04/13/2011	2011-005918	19/20	6 North	14 East
CS 14	407710	04/13/2011	2011-005919	19	6 North	14 East
CS 15	407711	04/13/2011	2011-005920	19	6 North	14 East
CS 16	407712	04/13/2011	2011-005921	19	6 North	14 East
CS 17	407713	04/13/2011	2011-005922	19	6 North	14 East
CS 18	407714	04/13/2011	2011-005923	19	6 North	14 East
CS 19	407715	04/13/2011	2011-005924	19/20	6 North	14 East
CS 20	407716	04/13/2011	2011-005925	20	6 North	14 East
CS 21	407717	04/13/2011	2011-005926	20	6 North	14 East
CS 22	407718	04/13/2011	2011-005927	20	6 North	14 East
CS 23	407719	04/13/2011	2011-005928	20	6 North	14 East
CS 24	407720	04/13/2011	2011-005929	20/29	6 North	14 East
CS 25	407721	04/13/2011	2011-005930	20/29	6 North	14 East
CS 26	407722	04/13/2011	2011-005931	20/29	6 North	14 East
CS 27	407723	04/13/2011	2011-005932	18	6 North	14 East
CS 28	407724	04/13/2011	2011-005933	18	6 North	14 East
CS 29	407725	04/13/2011	2011-005934	18	6 North	14 East
CS 30	407726	04/13/2011	2011-005935	18	6 North	14 East
CS 31	407727	04/13/2011	2011-005936	19	6 North	14 East

I:\FILES\DOCS\ASHW01\271332\DOC\LZ1903.DOC

Claim Name	BLM/ AMC#	Location Date	Gila County Fee #	Section	Township	Range
Pen 37	403656	11/6/2010	2010-013917 2011-009766	12, 13	7 North	14 East
Pen 38	403657	11/06/2010	2010-013918	12, 13	7 North	14 East
Ivy #1	373929	09/14/2006	2006-016304	30	6 North	14 East
Ivy #2	373930	09/14/2006	2006-015910	30	6 North	14 East
Ivy #3	363802	09/29/2004	2004-018933	30	6 North	14 East
Ivy # 4	363803	09/29/2004	2004-018935	30	6 North	14 East
LS #11	363804	09/29/2004	2004-018936	30	6 North	14 East
LS #12	363805	09/29/2004	2004-018937	30	6 North	14 East
LS #13	363806	09/29/2004	2004-018938	29/30	6 North	14 East
LS #14	363807	09/29/2004	2004-018939	29/30	6 North	14 East
LS #15	363808	09/29/2004	2004-018940	30	6 North	14 East
LS #16	363809	09/29/2004	2004-018941	30	6 North	14 East
LS #17	363810	09/29/2004	2004-018942	30/31	6 North	14 East
LS #18	363811	09/29/2004	2004-018943	30/31	6 North	14 East
LS #19	363812	09/29/2004	2004-018944	29/30/31/32	6 North	14 East
LS #20	363813	09/29/2004	2004-018945	29/32	6 North	14 East
LS #21	363814	09/29/2004	2004-018946	29/32	6 North	14 East
LS #22	363815	09/29/2004	2004-018947	29/32	6 North	14 East
LS #23	363816	09/29/2004	2004-018948	30/31	6 North	14 East
LS #24	363817	09/29/2004	2004-018949	30/31	6 North	14 East
LS #25	363818	09/29/2004	2004-018950	30/31	6 North	14 East
LS #26	363819	09/29/2004	2004-018951	30/31	6 North	14 East
LS #27	363820	09/29/2004	2004-018952	30/31	6 North	14 East
LS #28	363821	09/29/2004	2004-018953	30/31	6 North	14 East
Lucky Stop #8	373931	09/14/2006	2006-016316	30	6 North	14 East
Lucky Stop #5	373932	09/14/2006	2006-016315	30	6 North	14 East
Lucky Stop #4	373933	09/14/2006	2006-016314	30	6 North	14 East
Lucky Stop #3	373934	09/14/2006	2006-016313	30	6 North	14 East
Lucky Stop #10	373935	09/14/2006	2006-016312	30	6 North	14 East
Lucky Stop #9	373936	09/14/2006	2006-016311	30	6 North	14 East
Lucky Stop # 7	373937	09/14/2006	2006-016310	30	6 North	14 East
Lucky Stop #6	373938	09/14/2006	2006-016309	30	6 North	14 East
Lucky Stop # 2	373939	09/14/2006	2006-016308	30	6 North	14 East
Lucky Stop #1	373940	09/14/2006	2006-016307	30	6 North	14 East
Lucky Stop	373941	09/14/2006	2006-016306	30	6 North	14 East
Lucky Tie	373942	09/14/2006	2006-016303	19/30	6 North	14 East

United States Department of the Interior
Bureau of Land Management
LANDS/RECREATION & PLANNING
ONE N CENTRAL AVE
PHOENIX, AZ 85004 -2203
Phone: 602-417-9200

Receipt

No: 2549602

Transaction #: 2628433

Date of Transaction: 04/13/2012

CUSTOMER:

URANIUM ENERGY CORP
6100 INDIAN SCHOOL RD NE STE 2
ALBUQUERQUE, NM 87110-4181 US

LINE #	QTY	DESCRIPTION	REMARKS	UNIT PRICE	TOTAL
1	1.00	LOCATABLE MINERALS / MINING CLAIMS-NOT NEW-UNADJUD, ONE AUTH NO. ONLY / MINING CLAIM MONEY RECEIVED CASES: AMC378785/\$1800.00	QCD (180)	- n/a -	1800.00
TOTAL:					\$1,800.00

PAYMENT INFORMATION

1	AMOUNT:	1800.00	POSTMARKED:	04/11/2012
	TYPE:	CHECK	RECEIVED:	04/13/2012
	CHECK NO:	12094		
	NAME:	URANIUM ENERGY CORP 6100 INDIAN SCHOOL RD NE STE 2 ALBUQUERQUE NM 87110-4181 US		

REMARKS

This receipt was generated by the automated BLM Collections and Billing System and is a paper representation of a portion of the official electronic record contained therein.

Amc 378679
Amc 363766

Amc 403601
Amc 394954
Amc 360879
~~Amc 378679~~
Amc 373929

QUITCLAIM DEED

schedule A
attached

THIS QUITCLAIM DEED, executed this 27th day of January, 2010 by the


first party, **Grantor:** GeoXplor Corp
3655 West Anthem Way
Suite 109-293
Anthem, AZ 85086


to second party, **Grantee:** Cooper Minerals
630 East Plumb Lane
Reno, NV 89502


EXEMPT PER
ARS 11-1134 (A6)


RECEIVED
CLM AZ STATE OFFICE
2011 FEB - 1 P 2:49
PHOENIX, ARIZONA

WITNESSETH, That the said first party, for good consideration and for the sum of Ten Dollars (\$10.00) paid by the said second party, the receipt whereof is hereby acknowledged, does hereby remise, release and quitclaim unto the said second party forever, all the right, title, interest and claim which the said first party has in and to the flowing described mineral claims, improvement, and appurtenances thereto in the County of Gila, State of Arizona to wit: see **SCHEDULE A** attached.


GeoXplor Corp.
John O. Rud, President


Cooper Minerals Inc.
Clive Ashworth, President


Witness



34 claims not transferred.
Amc 360879-360909 closed (31)
FVR#4 - Wrong Amc # used. (363803)
Amc 403658 - Wrong Amc # used. Not owned by
Lone Star

Amc 394996
closed

ENTERED INTO COMPUTER

5/25/11 AT

Schedule A
Property Description
Oak Claims

Claim Name	AMC #	Location
Oak 1	403611	NE1/4Sec.28,T5N.,R14E.,SE1/4Sec.28,T5N.R14E.
Oak 2	403612	NE1/4Sec.28,T5N.,R14E.,SE1/4Sec.28,T5N.R14E.
Oak 3	403613	NE1/4Sec.28,T5N.,R14E.,SE1/4Sec.28,T5N.R14E.
Oak 4	403614	NW1/4Sec.27,T5N.,R14E.,SW1/4Sec.27,T5N.R14E.
Oak 5	403615	NW1/4Sec.27,T5N.,R14E.,SW1/4Sec.27,T5N.R14E.
Oak 6	403616	SW1/4Sec.27,T5N.R14E.
Oak 7	403617	SW1/4Sec.27,T5N.R14E.
Oak 8	403618	SW1/4Sec.27,T5N.R14E.
Oak 9	403619	SE1/4Sec.28,T5N.R14E.
Oak 10	403620	SE1/4Sec.28,T5N.R14E.

RECEIVED
CLIMATE STATE OFFICE
2011 FEB - 1 P 2:49
PHOENIX, ARIZONA

8

Schedule A
Property Description
Bak Claims

Claim Name	AMC #	Location
Bak 1	403601	NW1/4Sec.20,T6N.,R14E.,SW1/4Sec.20,T6N.R14E.
Bak 2	403602	SW1/4Sec.20,T6N.,R14E.
Bak 3	403603	SW1/4Sec.20,T6N.,R14E.,SE1/4Sec.20,T6N.R14E.
Bak 4	403604	SE1/4Sec.20,T6N.,R14E.
Bak 5	403605	SE1/4Sec.20,T6N.,R14E.
Bak 6	403606	NE1/4Sec.29,T6N.R14E.
Bak 7	403607	NE1/4Sec.29,T6N.R14E.
Bak 8	403608	NE1/4Sec.29,T6N.R14E.
Bak 9	403609	NW1/4Sec.29,T6N.R14E.,NE1/4Sec.29,T6N.R14E.
Bak 10	403610	NW1/4Sec.29,T6N.R14E.
		NW1/4Sec.20,T6N.,R14E.,SW1/4Sec.20,T6N.R14E.

RECEIVED
 DLM AZ STATE OFFICE
 2011 FEB - 1 P 2:49
 PHOENIX, ARIZONA

Schedule A

Pen Mineral Claims, Gila County, AZ

Claim Name	AMC Number	Township	Range	Sections
PEN 1	403621	7 North	14 East	SE 2, NE 11
PEN 2	403622	7 North	14 East	SE 2, SW 1, NE 11, NW 12
PEN 3	403623	7 North	14 East	SW 1, NW 12
PEN 4	403624	7 North	14 East	SW 1, NW 12
PEN 5	403625	7 North	14 East	SW 1, NW 12
PEN 6	403626	7 North	14 East	SW 1, SE 1, NW 12, NE 12
PEN 7	403627	7 North	14 East	SE 1, NE 12
PEN 8	403628	7 North	14 East	NE 1, NE 12
PEN 9	403629	7 North	14 East	NE 1, NE 12
PEN 10	403630	7 North	14 East	NE 12
PEN11	403631	7 North	14 East	NW 12,
PEN 12	403632	7 North	14 East	NW 12,
PEN13	403633	7 North	14 East	NW 12, NE 12
PEN 14	403634	7 North	14 East	NW 12, NE 12
PEN15	403635	7 North	14 East	NW 12,
PEN 16	403636	7 North	14 East	NE11, NW 12
PEN 17	403637	7 North	14 East	NE 11
PEN 18	403638	7 North	14 East	NE 11, SE 11
PEN 19	403639	7 North	14 East	NE 11, SE 11, NW 12, SW 12
PEN 20	403640	7 North	14 East	NW 12, SW 12
PEN 21	403641	7 North	14 East	NW 12, SW 12
PEN 22	403642	7 North	14 East	NW 12, SW 12
PEN23	403643	7 North	14 East	NW 12, SW 12
PEN 24	403644	7 North	14 East	NW 12, NE 12, SW 12, SE 12
PEN 25	403645	7 North	14 East	SW 12, SE 12
PEN 26	403646	7 North	14 East	SW 12
PEN 27	403647	7 North	14 East	SW 12
PEN 28	403648	7 North	14 East	SW 12
PEN 29	403649	7 North	14 East	SW 12
PEN 30	403650	7 North	14 East	SE 11, SW 12
PEN 31	403651	7 North	14 East	SE 11
PEN 32	403652	7 North	14 East	SE 11, NE 14
PEN 33	403653	7 North	14 East	SE 11, NE 14, SW 12, NW 13
PEN 34	403654	7 North	14 East	SW 12, NW 13
PEN 35	403655	7 North	14 East	SW 12, NW 13
PEN 36	403656	7 North	14 East	SW 12, NW 13
PEN37	403657	7 North	14 East	SW 12, NW 13
PEN 38	403658	7 North	14 East	SW 12, SE 12, NW 13, NE 13

Not processed by
 Geo. Report
 AT

RECEIVED
 PLMAZ STATE OFFICE
 FEB - 11 P 2:49
 PHOENIX, ARIZONA

Schedule A

Reynolds Creek Claims, Gila County, AZ

Claim Name	AMC #	Township	Range	Section
RC #10	394981	6 North	14 East	17
RC #11	394982	6 North	14 East	17
RC #12	394983	6 North	14 East	17
RC #13	394984	6 North	14 East	17
RC #14	394985	6 North	14 East	17
RC #15	394986	6 North	14 East	18
RC #16	394987	6 North	14 East	18
RC #17	394988	6 North	14 East	18
RC #18	394989	6 North	14 East	18
RC #19	394990	6 North	14 East	18
RC #20	394991	6 North	14 East	18
RC #21	394992	6 North	14 East	17
RC #22	394993	6 North	14 East	17
RC #23	394994	6 North	14 East	17
RC #24	394995	6 North	14 East	17
Closed - not processed AT RC #25	394996	6 North	14 East	17

RECEIVED
BLM AZ STATE OFFICE
2011 FEB - 1 P 2:50
PHOENIX, ARIZONA

AT

QUITCLAIM DEED

THIS QUITCLAIM DEED, executed this 27th day of January, 2010 by the

first party, **Grantor:** Nicholas Barr
5441 East Mining Camp
Apache Junction, AZ 85119

to second party, **Grantee:** Cooper Minerals
630 East Plumb Lane
Reno, NV 89502


EXEMPT PER
ARS 11-1134 (A6)

Schedule A attached

WITNESSETH, That the said first party, for good consideration and for the sum of Ten Dollars (\$10.00) paid by the said second party, the receipt whereof is hereby acknowledged, does hereby remise, release and quitclaim unto the said second party forever, all the right, title, interest and claim which the said first party has in and to the following described mineral claims, improvement, and appurtenances thereto in the County of Gila, State of Arizona to wit: see **SCHEDULE A** attached.


Nicholas R Barr

Nicholas Barr
Geologist



Clive Ashworth

Cooper Minerals Inc.
Clive Ashworth, President



[Signature]
Witness

RECEIVED
CLIMATE STATE OFFICE
2011 FEB - 1 P 2:50
PHOENIX, ARIZONA

73
gmc

Workman Creek Claims

Claim Name	AMC#	SEC	TWP	RNG
IVY # 4	373803	30	6 N	14 E
WC # 10	378785	19	6 N	14 E
WC # 11	373946	19	6 N	14 E
WC # 12	373947	19	6 N	14 E
WC # 13	373948	19	6 N	14 E
WC # 15	373950	19	6 N	14 E
WC # 16	373951	19	6 N	14 E
WC # 17	373952	19	6 N	14 E
WC # 18	373953	19	6 N	14 E
WC # 19	373954	19	6 N	14 E
WC # 20	373955	19	6 N	14 E
WC # 21	373956	19	6 N	14 E
WC # 22	373957	19	6 N	14 E
WC # 23	373958	19	6 N	14 E
WC # 24	373959	19	6 N	14 E
WC # 25	363882	19	6 N	14 E
WC # 26	363883	19	6 N	14 E
WC # 27	363884	19	6 N	14 E
WC # 28	363885	19	6 N	14 E
WC # 29	363886	19, 20	6 N	14 E
WC # 30	363887	19, 20, 29, 30	6 N	14 E
WC # 31	363888	19, 30	6 N	14 E
WC # 32	363889	19, 30	6 N	14 E
WC # 33	363890	19, 30	6 N	14 E
WC # 34	363891	30	6 N	14 E
WC # 35	363892	29, 30	6 N	14 E
WC # 36	363893	29, 30	6 N	14 E
WC # 37	363894	20, 29, 30	6 N	14 E
WC # 38	363895	20, 29	6 N	14 E
WC # 39	363896	29	6 N	14 E
WC # 40	363897	29	6 N	14 E
WC # 41	363898	29	6 N	14 E
WC # 42	363899	29, 30	6 N	14 E
WC # 43	363900	29, 30	6 N	14 E
WC # 44	363901	29	6 N	14 E
WC # 45	363902	29	6 N	14 E

Wrong Amc #
should be
363803
Not processed
AT

RECEIVED
CLIMATE STATE OFFICE
2011 FEB - 1 P 2:50
PHOENIX, ARIZONA

36
JMC

Workman Creek Claims

<u>Claim Name</u>	<u>AMC#</u>	<u>SEC</u>	<u>TWP</u>	<u>RNG</u>
Lucky Stop # 3	373934	30	6 N	14 E
WC # 14	373949	19	6 N	14 E

RECEIVED
TULSA STATE OFFICE
2011 FEB - 1 P 2:50
PHOENIX, ARIZONA

2
4me

Workman Creek Claims

<u>Claim Name</u>	<u>AMC#</u>	<u>SEC</u>	<u>TWP</u>	<u>RNG</u>
WC # 46	363903	29	6 N	14 E
WC # 47	363904	29	6 N	14 E
WC # 48	363905	29	6 N	14 E
WC # 49	363906	19	6 N	14 E

RECEIVED
BLM AZ STATE OFFICE
2011 FEB - 1 P 2:50
PHOENIX, ARIZONA

4
ymic

Schedule A

Workman North South Mineral Claims, Gila County, AZ

Claim Name	AMC #	Township	Range	Section
WC 10	360879	6 North	14 East	19
WC 11	360880	6 North	14 East	19
WC 12	360881	6 North	14 East	19
WC 13	360882	6 North	14 East	19
WC 14	360883	6 North	14 East	19
WC 15	360884	6 North	14 East	19
WC 16	360885	6 North	14 East	19
WC 17	360886	6 North	14 East	19
WC 18	360887	6 North	14 East	19
WC 19	360888	6 North	14 East	19
WC 20	360889	6 North	14 East	19
WC 21	360890	6 North	14 East	19
WC 22	360891	6 North	14 East	19
WC 23	360892	6 North	14 East	19
WC 24	360893	6 North	14 East	19
IVY 1	360894	6 North	14 East	30
IVY 2	360895	6 North	14 East	30
MAC 1	360896	6 North	14 East	30
MAC 2	360897	6 North	14 East	30
MAC 3	360898	6 North	14 East	30
LUCKY TIE	360899	6 North	14 East	19
LUCKY STOP	360900	6 North	14 East	30
LUCKY STOP 1	360901	6 North	14 East	30
LUCKY STOP 2	360902	6 North	14 East	30
LUCKY STOP 4	360903	6 North	14 East	30
LUCKY STOP 5	360904	6 North	14 East	30
LUCKY STOP 6	360905	6 North	14 East	30
LUCKY STOP 7	360906	6 North	14 East	30
LUCKY STOP 8	360907	6 North	14 East	30
LUCKY STOP 9	360908	6 North	14 East	30
LUCKY STOP 10	360909	6 North	14 East	30

All 31
Claims
closed -
not
processed
AT

PHOENIX, ARIZONA

2011 FEB - 1 P 2:50

RECEIVED
BLM AZ STATE OFFICE

31
fmc

United States Department of the Interior

Bureau of Land Management

LANDS/RECREATION & PLANNING

ONE N CENTRAL AVE

PHOENIX, AZ 85004 -2203

Phone:

Receipt

No:

2285772

Transaction #: 2357901

Date of Transaction: 02/01/2011

CUSTOMER:

COOPER MINERALS
630 E PLUBM LN
RENO,NV 89502 US

LINE #	QTY	DESCRIPTION	REMARKS	UNIT PRICE	TOTAL
1	1.00	LOCATABLE MINERALS / MINING CLAIMS-NOT NEW-UNADJUD,ONE AUTH NO. ONLY / MINING CLAIM MONEY RECEIVED CASES: AMC403611/\$1470.00	TRF/147	- n/a -	1470.00
TOTAL:					\$1,470.00

PAYMENT INFORMATION

NOTE: Items will appear on credit card statement as "Bureau of Land Mgmt CO".

1	AMOUNT:	1470.00	POSTMARKED:	N/A
	TYPE:	CREDIT CARD	RECEIVED:	02/01/2011
	NAME:	COOPER MINERALS 630 E PLUBM LN RENO NV 89502 US		
	CARD NO:	XXXXXXXXXXXX0251	AUTH CODE:	17022S
	NAME ON CARD:	CLIVE ASHWORTH		
	EXPIRES:	06/2013		
	SIGNATURE:			

REMARKS

This receipt was generated by the automated BLM Collections and Billing System and is a paper representation of a portion of the official electronic record contained therein.

NOTICE!!

These documents have been scanned!

Do not place un-scanned documents beneath this notice!

Do not remove this notice from this file!

GPO Jacket No. 560-102
Print Order 61540
Rise Business Services, LLC
Job=AZ15 5/28/2019



Box Number= AZ15095



Claim Begin-End: AMC378679-AMC378785

4 Annual Filings



AZ15095-8

AMC377652-AMC378679

DEPARTMENT OF THE INTERIOR
BUREAU OF LAND MANAGEMENT
MINING CLAIMS

Run Date/Time: 9/5/2019

MC Maintenance Fees Paid Through the BLM Pay Portal
(by Date Paid)

Page 287 Of 521

CBS Receipt: 4548035

Printed For Lead File # AMC378679

Agency Tracking ID: 1567102323

Assessment Year: 2020

Paid On: 8/29/2019

Number of BLM Serial Nr: 38

Total Amount Paid: \$6,270.00

Claim Name	BLM Serial No	Lead File No	Amount Paid
ETHEL S L RB MS NO 1	AMC43827	AMC43827	\$165.00
ETHEL S L RB MS NO 2	AMC43828	AMC43827	\$165.00
RED BLUFF NO 4	AMC58586	AMC58399	\$165.00
RED BLUFF NO 5	AMC58587	AMC58399	\$165.00
RED BLUFF NO 6	AMC58589	AMC58399	\$165.00
RED BLUFF NO 7	AMC58590	AMC58399	\$165.00
RAINBOW #1	AMC60951	AMC60951	\$165.00
RED BLUFF #10	AMC370223	AMC370223	\$165.00
RED BLUFF #11	AMC370224	AMC370223	\$165.00
RED BLUFF #12	AMC370225	AMC370223	\$165.00
RED BLUFF #13	AMC370226	AMC370223	\$165.00
RED BLUFF #14	AMC370227	AMC370223	\$165.00
WS #1	AMC372045	AMC372045	\$165.00
WS #2	AMC372046	AMC372045	\$165.00
WS #3	AMC372047	AMC372045	\$165.00
WS #4	AMC372048	AMC372045	\$165.00
WS #5	AMC372049	AMC372045	\$165.00
WS #6	AMC372050	AMC372045	\$165.00
WS #7	AMC372051	AMC372045	\$165.00
WS #8	AMC372052	AMC372045	\$165.00
WS #9	AMC372053	AMC372045	\$165.00
WS #10	AMC372054	AMC372045	\$165.00
WS #11	AMC372055	AMC372045	\$165.00
WS #12	AMC372056	AMC372045	\$165.00

NO WARRANTY IS MADE BY BLM FOR USE OF THE DATA FOR PURPOSES NOT INTENDED BY BLM

**DEPARTMENT OF THE INTERIOR
BUREAU OF LAND MANAGEMENT
MINING CLAIMS**

Run Date/Time: 9/5/2019

**MC Maintenance Fees Paid Through the BLM Pay Portal
(by Date Paid)**

Page 288 Of 521

WS #13	AMC372057	AMC372045	\$165.00
WS #14	AMC372058	AMC372045	\$165.00
WS #15	AMC372059	AMC372045	\$165.00
WS #16	AMC372060	AMC372045	\$165.00
RB 11	AMC378775	AMC378679	\$165.00
RB 12	AMC378776	AMC378679	\$165.00
RB 13	AMC378777	AMC378679	\$165.00
RB 14	AMC378778	AMC378679	\$165.00
RB 15	AMC378779	AMC378679	\$165.00
RB 16	AMC378780	AMC378679	\$165.00
RB 17	AMC378781	AMC378679	\$165.00
RB 18	AMC378782	AMC378679	\$165.00
RB 19	AMC378783	AMC378679	\$165.00
RB 20	AMC378784	AMC378679	\$165.00

United States Department of the Interior
Bureau of Land Management
BUSINESS & SUPPORT SVCS DIV
ONE N CENTRAL AVE SUITE 800
PHOENIX, AZ 85004 -4427
Phone: 602-417-9200

Receipt

No: 4548035

Transaction #: 4669065	
Date of Transaction: 08/29/2019	
CUSTOMER:	
	CHARLES E MARSHALL 10261 N 77TH PL SCOTTSDALE, AZ 85258 US

LINE #	QTY	DESCRIPTION	REMARKS	UNIT PRICE	TOTAL
1	1.00	LOCATABLE MINERALS / MINING CLAIMS- NOT NEW-UNADJUD, ONE AUTH NO. ONLY / MINING CLAIM MONEY RECEIVED CASES: AMC370223/\$6270.00		- n/a -	6270.00
TOTAL:					\$6,270.00

PAYMENT INFORMATION				
NOTE: Items will appear on credit card statement as "BLM O Mining Claim".				
1	AMOUNT:	6270.00	POSTMARKED:	N/A
	TYPE:	CREDIT CARD	RECEIVED:	08/29/2019
	NAME:	CHARLES E MARSHALL 10261 N 77TH PL SCOTTSDALE AZ 85258 US		
	CARD NO:	XXXXXXXXXXXX9749	AUTH CODE:	417491
	NAME ON CARD:	CHARLES E MARSHALL		
	SIGNATURE:	INTERNET		

REMARKS

This receipt was generated by the automated BLM Collections and Billing System and is a paper representation of a portion of the official electronic record contained therein.

DEPARTMENT OF THE INTERIOR
BUREAU OF LAND MANAGEMENT
MINING CLAIMS

Run Date/Time: 9/11/2018

MC Maintenance Fees Paid Through the BLM Pay Portal
(by Date Paid)

Page 612 Of 723

CBS Receipt: 4252452

Printed For Lead File # AMC378679

Agency Tracking ID: 1535721837

Assessment Year: 2019

Paid On: 8/31/2018

Number of BLM Serial Nr: 38

Total Amount Paid: \$5,890.00

Claim Name	BLM Serial No	Lead File No	Amount Paid
ETHEL S L RB MS NO 1	AMC43827	AMC43827	\$155.00
ETHEL S L RB MS NO 2	AMC43828	AMC43827	\$155.00
RED BLUFF NO 4	AMC58586	AMC58399	\$155.00
RED BLUFF NO 5	AMC58587	AMC58399	\$155.00
RED BLUFF NO 6	AMC58589	AMC58399	\$155.00
RED BLUFF NO 7	AMC58590	AMC58399	\$155.00
RAINBOW #1	AMC60951	AMC60951	\$155.00
RED BLUFF #10	AMC370223	AMC370223	\$155.00
RED BLUFF #11	AMC370224	AMC370223	\$155.00
RED BLUFF #12	AMC370225	AMC370223	\$155.00
RED BLUFF #13	AMC370226	AMC370223	\$155.00
RED BLUFF #14	AMC370227	AMC370223	\$155.00
WS #1	AMC372045	AMC372045	\$155.00
WS #2	AMC372046	AMC372045	\$155.00
WS #3	AMC372047	AMC372045	\$155.00
WS #4	AMC372048	AMC372045	\$155.00
WS #5	AMC372049	AMC372045	\$155.00
WS #6	AMC372050	AMC372045	\$155.00
WS #7	AMC372051	AMC372045	\$155.00
WS #8	AMC372052	AMC372045	\$155.00
WS #9	AMC372053	AMC372045	\$155.00
WS #10	AMC372054	AMC372045	\$155.00
WS #11	AMC372055	AMC372045	\$155.00
WS #12	AMC372056	AMC372045	\$155.00

NO WARRANTY IS MADE BY BLM FOR USE OF THE DATA FOR PURPOSES NOT INTENDED BY BLM

**DEPARTMENT OF THE INTERIOR
BUREAU OF LAND MANAGEMENT
MINING CLAIMS**

Run Date/Time: 9/11/2018

**MC Maintenance Fees Paid Through the BLM Pay Portal
(by Date Paid)**

Page 613 Of 723

WS #13	AMC372057	AMC372045	\$155.00
WS #14	AMC372058	AMC372045	\$155.00
WS #15	AMC372059	AMC372045	\$155.00
WS #16	AMC372060	AMC372045	\$155.00
RB 11	AMC378775	AMC378679	\$155.00
RB 12	AMC378776	AMC378679	\$155.00
RB 13	AMC378777	AMC378679	\$155.00
RB 14	AMC378778	AMC378679	\$155.00
RB 15	AMC378779	AMC378679	\$155.00
RB 16	AMC378780	AMC378679	\$155.00
RB 17	AMC378781	AMC378679	\$155.00
RB 18	AMC378782	AMC378679	\$155.00
RB 19	AMC378783	AMC378679	\$155.00
RB 20	AMC378784	AMC378679	\$155.00

United States Department of the Interior**Bureau of Land Management**

BUSINESS & SUPPORT SVCS DIV

ONE N CENTRAL AVE SUITE 800

PHOENIX, AZ 85004 -4427

Phone: 602-417-9200

Receipt

No:

4252452

Transaction #: 4367970**Date of Transaction:** 08/31/2018**CUSTOMER:**

CHARLES E MARSHALL
PO BOX 90682
PHOENIX, AZ 85066 US

LINE #	QTY	DESCRIPTION	REMARKS	UNIT PRICE	TOTAL
1	1.00	LOCATABLE MINERALS / MINING CLAIMS-NOT NEW-UNADJUD, ONE AUTH NO. ONLY / MINING CLAIM MONEY RECEIVED CASES: AMC370223/\$5890.00		- n/a -	5890.00
TOTAL:					\$5,890.00

PAYMENT INFORMATION

NOTE: Items will appear on credit card statement as "BLM O Mining Claim".

1	AMOUNT:	5890.00	POSTMARKED:	N/A
	TYPE:	CREDIT CARD	RECEIVED:	08/31/2018
	NAME:	CHARLES E MARSHALL PO BOX 90682 PHOENIX AZ 85066 US		
	CARD NO:	XXXXXXXXXXXX3498	AUTH CODE:	00985A
	NAME ON CARD:	CHARLES E MARSHALL		
	SIGNATURE:			

REMARKS

This receipt was generated by the automated BLM Collections and Billing System and is a paper representation of a portion of the official electronic record contained therein.

Run Date: 09/05/17

Run Time: 02:33 PM

**DEPARTMENT OF THE INTERIOR
BUREAU OF LAND MANAGEMENT
MINING CLAIMS**

MC Maintenance Fees Paid Through the BLM Pay Portal

CBS Receipt: 3963888

Printed For Lead File # **AMC378679**

Agency Tracking ID: 1503943625

Assessment Year: 2018

Number of BLM Serial Nr: 38

Paid On: 08/28/2017

Total Amount Paid: \$5,890.00

Claim Name	BLM Serial No	Lead File No	Amount Paid
RED BLUFF #10	AMC370223	AMC370223	\$155.00
RED BLUFF #11	AMC370224	AMC370223	\$155.00
RED BLUFF #12	AMC370225	AMC370223	\$155.00
RED BLUFF #13	AMC370226	AMC370223	\$155.00
RED BLUFF #14	AMC370227	AMC370223	\$155.00
WS #1	AMC372045	AMC372045	\$155.00
WS #2	AMC372046	AMC372045	\$155.00
WS #3	AMC372047	AMC372045	\$155.00
WS #4	AMC372048	AMC372045	\$155.00
WS #5	AMC372049	AMC372045	\$155.00
WS #6	AMC372050	AMC372045	\$155.00
WS #7	AMC372051	AMC372045	\$155.00
WS #8	AMC372052	AMC372045	\$155.00
WS #9	AMC372053	AMC372045	\$155.00
WS #10	AMC372054	AMC372045	\$155.00
WS #11	AMC372055	AMC372045	\$155.00
WS #12	AMC372056	AMC372045	\$155.00
WS #13	AMC372057	AMC372045	\$155.00
WS #14	AMC372058	AMC372045	\$155.00
WS #15	AMC372059	AMC372045	\$155.00
WS #16	AMC372060	AMC372045	\$155.00
RB 11	AMC378775	AMC378679	\$155.00
RB 12	AMC378776	AMC378679	\$155.00
RB 13	AMC378777	AMC378679	\$155.00
RB 14	AMC378778	AMC378679	\$155.00
RB 15	AMC378779	AMC378679	\$155.00
RB 16	AMC378780	AMC378679	\$155.00
RB 17	AMC378781	AMC378679	\$155.00
RB 18	AMC378782	AMC378679	\$155.00
RB 19	AMC378783	AMC378679	\$155.00
RB 20	AMC378784	AMC378679	\$155.00
ETHEL S L RB MS NO 1	AMC43827	AMC43827	\$155.00
ETHEL S L RB MS NO 2	AMC43828	AMC43827	\$155.00
RED BLUFF NO 4	AMC58586	AMC58399	\$155.00
RED BLUFF NO 5	AMC58587	AMC58399	\$155.00
RED BLUFF NO 6	AMC58589	AMC58399	\$155.00

NO WARRANTY IS MADE BY BLM FOR USE OF THE DATA FOR PURPOSES NOT INTENDED BY BLM

Run Date: 09/05/17

Run Time: 02:33 PM

**DEPARTMENT OF THE INTERIOR
BUREAU OF LAND MANAGEMENT
MINING CLAIMS**

MC Maintenance Fees Paid Through the BLM Pay Portal

CBS Receipt: 3963888

Printed For Lead File # AMC378679

Agency Tracking ID: 1503943625

Assessment Year: 2018

Number of BLM Serial Nr: 38

Paid On: 08/28/2017

Total Amount Paid: \$5,890.00

Claim Name	BLM Serial No	Lead File No	Amount Paid
RED BLUFF NO 7	AMC58590	AMC58399	\$155.00
RAINBOW #1	AMC60951	AMC60951	\$155.00

United States Department of the Interior
Bureau of Land Management
BUSINESS & SUPPORT SVCS DIV
ONE N CENTRAL AVE SUITE 800
PHOENIX, AZ 85004 -4427
Phone: 602-417-9200

Receipt

No: 3963888

Transaction #: 4073761	
Date of Transaction: 08/28/2017	
CUSTOMER:	
	ANDREW MARSHALL 10261 N 77TH PL SCOTTSDALE, AZ 85258 US

LINE #	QTY	DESCRIPTION	REMARKS	UNIT PRICE	TOTAL
1	1.00	LOCATABLE MINERALS / MINING CLAIMS- NOT NEW-UNADJUD, ONE AUTH NO. ONLY / MINING CLAIM MONEY RECEIVED CASES: AMC378783/\$5890.00		- n/a -	5890.00
TOTAL:					\$5,890.00

PAYMENT INFORMATION			
NOTE: Items will appear on credit card statement as "BLM O Mining Claim".			
1	AMOUNT:	5890.00	POSTMARKED: N/A
	TYPE:	CREDIT CARD	RECEIVED: 08/28/2017
	NAME:	ANDREW MARSHALL 10261 N 77TH PL SCOTTSDALE AZ 85258 US	
	CARD NO:	XXXXXXXXXXXX8487	AUTH CODE: 780679
	NAME ON CARD:	ANDREW MARSHALL	
	EXPIRES:	05/2019	
	SIGNATURE:		

REMARKS

This receipt was generated by the automated BLM Collections and Billing System and is a paper representation of a portion of the official electronic record contained therein.

60951
58399
43827
370223
372045
378679

MAINTENANCE FEE PAYMENT

Claimant Name: Ethel Schell Larsen's Red Bluff Mine, LLC

Address: 10261 N. 77th Place

City: Scottsdale State: AZ Zip: 85258

Telephone: (480) 991-9020

E-mail address: afmarshall@g.com

Signature: [Signature] manager

☐ Check here if this is a change of address.

BLM Date Stamp	RECEIVED
	BLM AZ STATE OFFICE
	2016 AUG 29 P 2:06
	PHOENIX, ARIZONA

LINE NO.	AMC NUMBER	CLAIM/SITE NAME	COUNTY RECORDER DATA (If available)	TWP	RNG	SEC
1	60951	Rainbow #1	Doc. 74 p. 252	5N	14E	32
2	58586	Red Bluff #4	Doc. 397 p. 929	5N	14E	31
3	58587	Red Bluff #5	Doc. 397 p. 931	5N	14E	31
4	58589	Red Bluff #6	Doc. 397 p. 933	5N	14E	31
5	58590	Red Bluff #7	Doc. 397 p. 933	5N	14E	31/32
6	43827	Red Bluff mill site #1	Doc. 397 p. 925	5N	14E	31
7	43828	Red Bluff mill site #2	Doc. 397 p. 927	4N	14E	31/6
8	370223	Red Bluff #10		5N	14E	32
9	370224	Red Bluff #11		5N	14E	32
10	370225	Red Bluff #12		5N	14E	32

List additional claims on Form MCF114.

Bureau of Land Management
Arizona State Office
www.blm.gov/az/

No. of Claims*: <u>38</u>	x \$155 = <u>5890.00</u>
Check No: <u>1187</u>	Init. <u>ERG</u>
Receipt No.: <u>3645387</u>	
For BLM Use Only	

* \$155 per lode mining claim, mill site, or tunnel site; and \$155 for each 20 acres or portion thereof for each placer mining claim.

Form: MCF112
Revised July 2014

This form is available from the Arizona Geological Survey and may be reproduced.

AUG 30 2016

BY: Romy

SUPPLEMENTAL ATTACHMENT

May be used with the following forms for listing additional mining claims:

Check One.

- ☐ Affidavit of Performance of Annual Work
☒ Maintenance Fee Payment
☐ Notice of Intent to Hold Mining Claims
☐ Notice of Non-Liability for Labor and Materials Furnished

RECEIVED BLM AZ STATE OFFICE 2016 AUG 29 P 2:06 PHOENIX, ARIZONA	BLM Date Stamp
---	----------------------

LINE NO.	AMC NUMBER	CLAIM/SITE NAME	COUNTY RECORDER DATA (If available)	TWP	RNG	SEC
11	370226	Red Bluff #13		5N	14E	32
12	370227	Red Bluff #14		5N	14E	32
13	372045	Willow Springs #1		5N	14E	31
14	372046	Willow Springs #2		4N	14E	5/6/31
15	372047	Willow Springs #3		4N	14E	6/31
16	372048	Willow Springs #4		4N	14E	5/6
17	372049	Willow Springs #5		4N	14E	6/31
18	372050	Willow Springs #6		4N	14E	31/5/6
19	372051	Willow Springs #7		4N	14E	6
20	372052	Willow Springs #8		4N	14E	5/6
21	372053	Willow Springs #9		4N	14E	6
22	372054	Willow Springs #10		4N	14E	5/6
23	372055	Willow Springs #11		4N	14E	6
24	372056	Willow Springs #12		4N	14E	6
25	372057	Willow Springs #13		4N	14E	6
26	372058	Willow Springs #14		4N	14E	6
27	372059	Willow Springs #15		4N	14E	6
28	372060	Willow Springs #16		4N	14E	6
29	378775	Red Bluff #11		5N	14E	32

Form MCF114
Revised June 2005

This form is available from the Arizona Department of Mines & Mineral Resources and may be reproduced.

May be used with the following forms for listing additional mining claims:

- ☐ Affidavit of Performance of Annual Work
- ☐ Maintenance Fee Payment
- ☐ Notice of Intent to Hold Mining Claims
- ☐ Notice of Non-Liability for Labor and Materials Furnished

[illegible]

This form is available from the Arizona Department of Mines & Mineral Resources and may be reproduced.

United States Department of the Interior
Bureau of Land Management
DIV OF LANDS, MINRLS & ENERGY
ONE N CENTRAL AVE
PHOENIX, AZ 85004 -4427
Phone: 602-417-9200

Receipt

No: 3645387

Transaction #: 3749361

Date of Transaction: 08/29/2016

CUSTOMER:

ETHEL SCHELL LARSEN'S RED BLUFF MINE LLC
ATTN: ANDREW MARSHALL
10261 N 77TH PL
SCOTTSDALE, AZ 85258 US

LINE #	QTY	DESCRIPTION	REMARKS	UNIT PRICE	TOTAL
1	1.00	LOCATABLE MINERALS / MINING CLAIMS- NOT NEW-UNADJUD, ONE AUTH NO. ONLY / MINING CLAIM MONEY RECEIVED CASES: AMC60951/\$5890.00	2017 MAINT (38)	- n/a -	5890.00
TOTAL:					\$5,890.00

PAYMENT INFORMATION				
1	AMOUNT:	5890.00	POSTMARKED:	N/A
	TYPE:	CHECK	RECEIVED:	08/29/2016
	CHECK NO:	1187		
	NAME:	ETHEL SCHELL LARSEN'S RED BLUFF MINE LLC ATTN: ANDREW MARSHALL 10261 N 77TH PL SCOTTSDALE AZ 85258 US		

REMARKS

This receipt was generated by the automated BLM Collections and Billing System and is a paper representation of a portion of the official electronic record contained therein.

43827 58399
60951
370223
372045
378679

MAINTENANCE FEE PAYMENT

Claimant Name: Ethel Scheel Larsen's
Address: Red Bluff Mine, LLC
City: Scottsdale State: AZ Zip: 85258
Telephone: (480) 991-9020
E-mail address: efmarshall@a.com
Signature: [Signature]

RECEIVED
BLM
Date
Stamp
2015 AUG 28 A 11:18
PHOENIX, ARIZONA

☐ Check here if this is a change of address.

LINE NO.	AMC NUMBER	CLAIM/SITE NAME	COUNTY RECORDER DATA (If available)	TWP	RNG	SEC
1	60951	Rainbow # 1	Doc. 74 P. 252	5N	14E	32
2	58586	Red Bluff # 4	Doc. 397 p. 929	5N	14E	31
3	58587	Red Bluff # 5	Doc. 397 p. 931	5N	14E	31
4	58589	Red Bluff # 6	Doc. 397 p. 933	5N	14E	31
5	58590	Red Bluff # 7	Doc. 397 p. 933	5N	14E	31/32
6	43827	Red Bluff mill site # 1	Doc. 397 p. 925	5N	14E	31
7	43828	Red Bluff mill site # 2	Doc. 397 p. 927	5N	14E	31/6
8	370223	Red Bluff # 10		5N	14E	32
9	370224	Red Bluff # 11		5N	14E	32
10	370225	Red Bluff # 12		5N	14E	32

List additional claims on Form MCF114.

Bureau of Land Management
Arizona State Office
www.blm.gov/az/

No. of Claims*: 38 x \$155 = 5890.00
Check No: 2090 Init. ES
Receipt No.: 3379618
For BLM Use Only

* \$155 per lode mining claim, mill site, or tunnel site; and \$155 for each 20 acres or portion thereof for each placer mining claim.

Form: MCF112
Revised July 2014

This form is available from the Arizona Geological Survey and may be reproduced.

BY: RAM

SUPPLEMENTAL ATTACHMENT

May be used with the following forms for listing additional mining claims:

Check One.

- ☐ Affidavit of Performance of Annual Work
- ☒ Maintenance Fee Payment
- ☐ Notice of Intent to Hold Mining Claims
- ☐ Notice of Non-Liability for Labor and Materials Furnished
- ☐ Quit claim Deed

BLM
Date
Stamp

RECEIVED
BLM STATE OFFICE
2015 AUG 28 A 11:13
PHOENIX, ARIZONA

LINE NO.	AMC NUMBER	CLAIM/SITE NAME	COUNTY RECORDER DATA (If available)	TWP	RNG	SEC
11	370226	Red Bluff # 13		5 N	14 E	32
12	370227	Red Bluff # 14		5 N	14 E	32
13	372045	Willow Springs # 1		5 N	14 E	31
14	372046	Willow Springs # 2		4 N	14 E	5/6
15	372047	" " # 3		4 N	14 E	6/31
16	372048	" " # 4		4 N	14 E	5/6
17	372049	" " # 5		4 N	14 E	6/31
18	372050	" " # 6		4 N	14 E	3 1/6
19	372051	" " # 7		4 N	14 E	6
20	372052	" " # 8		4 N	14 E	5/6
21	372053	" " # 9		4 N	14 E	6
22	372054	" " # 10		4 N	14 E	5/6
23	372055	" " # 11		4 N	14 E	6
24	372056	" " # 12		4 N	14 E	6
25	372057	" " # 13		4 N	14 E	6
26	372058	" " # 14		4 N	14 E	6
27	372059	" " # 15		4 N	14 E	6
28	372060	" " # 16		4 N	14 E	6
29	378775	Red Bluff # 11		5 N	14 E	32

Form MCF114
Revised July 2014

May be used with the following forms for listing additional mining claims:

☐ Affidavit of Performance of Annual Work
☒ Maintenance Fee Payment
☐ Notice of Intent to Hold Mining Claims
☐ Notice of Non-Liability for Labor and Materials Furnished
☐ Quit claim Deed

RECEIVED
FEDERAL BUREAU OF INVESTIGATION
U.S. DEPARTMENT OF JUSTICE
JUL 28 2015
PHOENIX, ARIZONA

BLM
Date Stamp

[illegible]

This form is available from the Arizona Geological Survey and may be reproduced.

United States Department of the Interior
Bureau of Land Management
LANDS/RECREATION & PLANNING
ONE N CENTRAL AVE
PHOENIX, AZ 85004 -2203
Phone: 602-417-9200

Receipt

No: 3379618

Transaction #: 3477875

Date of Transaction: 08/28/2015

CUSTOMER:


ETHEL SCHELL LARSENS RED BLUFF MINE LLC
10261 N 77TH PL
SCOTTSDALE, AZ 85258-1157 US

LINE #	QTY	DESCRIPTION	REMARKS	UNIT PRICE	TOTAL
1	1.00	LOCATABLE MINERALS / MINING CLAIMS- NOT NEW-UNADJUD, ONE AUTH NO. ONLY / MINING CLAIM MONEY RECEIVED CASES: AMC60951/\$5890.00	2016 MAINT (38)	- n/a -	5890.00
TOTAL:					\$5,890.00

PAYMENT INFORMATION			
1	AMOUNT:	5890.00	POSTMARKED: N/A
	TYPE:	CHECK	RECEIVED: 08/28/2015
	CHECK NO:	2090	
	NAME:	CHARLES E MARSHALL INVESTMENT ACCOUNT 45 W JEFFERSON ST PHOENIX AZ 85003 US	

REMARKS

This receipt was generated by the automated BLM Collections and Billing System and is a paper representation of a portion of the official electronic record contained therein.



370223
372045
378679
43827
58399
60951

MAINTENANCE FEE PAYMENT

Claimant Name: Ethel Schell Larsen's Red Bluff Mine, LLC
Address: 10261 N. 77th Place
City: Scottsdale State: AZ Zip: 85258
Telephone: (480) 991-9020
E-mail address: afmarshall@9.com
Signature: [Signature] manager
☒ Check here if this is a change of address.

RECEIVED
AZ STATE OFFICE
2014 AUG 27 P 3:05
PHOENIX, ARIZONA
BLM
Date
Stamp

LINE NO.	AMC NUMBER	CLAIM/SITE NAME	COUNTY RECORDER DATA (If available)	TWP	RNG	SEC
1	60951	Rainbow #1	Doc. 74 p. 252	5N	14E	32
2	58586	Red Bluff #4	Doc. 397 p. 929	5N	14E	31
3	58587	Red Bluff #5	Doc. 397 p. 931	5N	14E	31
4	58589	Red Bluff #6	Doc. 397 p. 933	5N	14E	31
5	58590	Red Bluff #7	Doc. 597 p. 933	5N	14E	31/32
6	43827	Red Bluff millsite #1	Doc. 397 p. 925	5N	14E	31
7	43828	Red Bluff millsite #2	Doc. 397 p. 927	4N	14E	31/6
8	370223	Red Bluff #10		5N	14E	32
9	370224	Red Bluff #11		5N	14E	32
10	370225	Red Bluff #12		5N	14E	32

List additional claims on Form MCF114.

Bureau of Land Management
Arizona State Office
www.blm.gov/az

No. of Claims: 38 x 5890
Check No: 1988 Init. SC
Receipt No.: 3114619
For BLM Use Only

Form: MCF112
Revised July 2009

This form is available from the Arizona Department of Mines and Mineral Resources and may be reproduced.

10/50

ENTERED
AUG 29 2014
BY: AT

SUPPLEMENTAL ATTACHMENT

May be used with the following forms for listing additional mining claims:
Check One.

- ☐ Affidavit of Performance of Annual Work
- ☒ Maintenance Fee Payment
- ☐ Notice of Intent to Hold Mining Claims
- ☐ Notice of Non-Liability for Labor and Materials Furnished

BLM
Date
Stamp

RECEIVED
M AZ STATE OFFICE
2014 AUG 27 P 3:05
PHOENIX, ARIZONA

LINE NO.	AMC NUMBER	CLAIM/SITE NAME	COUNTY RECORDER DATA (If available)	TWP	RNG	SEC
11	370226	Red Bluff #13		5N	14E	32
12	370227	Red Bluff #14		5N	14E	32
13	372045	Willow Springs #1		5N	14E	31
14	372046	Willow Springs #2		4N	14E	5/6/31
15	372047	Willow Springs #3		4N	14E	6/31
16	372048	Willow Springs #4		4N	14E	5/6
17	372049	Willow Springs #5		4N	14E	6/31
18	372050	Willow Springs #6		4N	14E	3/5/6
19	372051	Willow Springs #7		4N	14E	6
20	372052	Willow Springs #8		4N	14E	5/6
21	372053	Willow Springs #9		4N	14E	6
22	372054	Willow Springs #10		4N	14E	5/6
23	372055	Willow Springs #11		4N	14E	6
24	372056	Willow Springs #12		4N	14E	6
25	372057	Willow Springs #13		4N	14E	6
26	372058	Willow Springs #14		4N	14E	6
27	372059	Willow Springs #15		4N	14E	6
28	372060	Willow Springs #16		4N	14E	6
29	378715	Red Bluff #11		5N	14E	32

Form MCF114
Revised June 2005

This form is available from the Arizona Department of Mines & Mineral Resources and may be reproduced.

19/52

☐ Notice of Non-Liability for Labor and Materials Furnished

This form is available from the Arizona Department of Mines & Mineral Resources and may be reproduced.

United States Department of the Interior
Bureau of Land Management
LANDS/RECREATION & PLANNING
ONE N CENTRAL AVE
PHOENIX, AZ 85004 -2203
Phone: 602-417-9200

Receipt

No: 3114619

Transaction #: 3206398	
Date of Transaction: 08/27/2014	
CUSTOMER:	
	ETHEL SCHELL LARSENS RED BLUFF MINE LLC 10261 N 77TH PL SCOTTSDALE, AZ 85258-1157 US

LINE #	QTY	DESCRIPTION	REMARKS	UNIT PRICE	TOTAL
1	1.00	LOCATABLE MINERALS / MINING CLAIMS- NOT NEW-UNADJUD, ONE AUTH NO. ONLY / MINING CLAIM MONEY RECEIVED CASES: AMC60951/\$5890.00	MAINT (38) 2015	- n/a -	5890.00
TOTAL:					\$5,890.00

PAYMENT INFORMATION				
1	AMOUNT:	5890.00	POSTMARKED:	N/A
	TYPE:	CHECK	RECEIVED:	08/27/2014
	CHECK NO:	1988		
	NAME:	MARSHALL, CHARLES 10261 N 77TH PL SCOTTSDALE AZ 85258-1157 US		

REMARKS

This receipt was generated by the automated BLM Collections and Billing System and is a paper representation of a portion of the official electronic record contained therein.

AMC 58399
 AMC 60951
 AMC 43827
 AMC 370223
 AMC 372045
 AMC 378679

MAINTENANCE FEE PAYMENT

Claimant Name: Ethel Schell Larsen's Red Bluff mine, LLC.
 Address: 45 West Jefferson Suite 806 P.O. Box 4095
 City: Phoenix State: AZ Zip: 85003
 Telephone: (602) 258-8441
 E-mail address: RedBluff@aol.com
 Signature: [Signature] manager
☐ Check here if this is a change of address.

RECEIVED
 BLM AZ STATE OFFICE
 PHOENIX, ARIZONA
 2013 AUG 29 A 10:15
 BLM
 Date
 Stamp

LINE NO.	AMC NUMBER	CLAIM/SITE NAME	COUNTY RECORDER DATA (If available)	TWP	RNG	SEC
1	60951	Rainbow No. 1	Doc. 74 P. 252	5N	14E	32
2	58586	Red Bluff No. 4	Doc. 397 P. 929	5N	14E	31
3	58587	Red Bluff No. 5	Doc. 397 P. 931	5N	14E	31
4	58589	Red Bluff No. 6	Doc 397 P. 933	5N	14E	31
5	58590	Red Bluff No. 7	Doc 397 P. 933	5N	14E	31/32
6	43827	Red Bluff Mill site No. 1	Doc 397 P. 925	5N	14E	31
7	43828	Red Bluff Mill site No. 2	Doc. 397 P. 927	4N	14E	31/6
8	370223	Red Bluff No. 10		5N	14E	32
9	370224	Red Bluff No. 11		5N	14E	32
10	370225	Red Bluff No. 12		5N	14E	32

List additional claims on Form MCF114.

Bureau of Land Management
 Arizona State Office
 www.blm.gov/az

No. of Claims: 38 x \$140 = 5320
 Check No: 1072 Init. SC
 Receipt No.: 2868547
 For BLM Use Only

Form: MCF112
 Revised July 2009

This form is available from the Arizona Department of Mines and Mineral Resources and may be reproduced.

ENTERED
 SEP 06 2013
 BY: [Signature]

dlg

SUPPLEMENTAL ATTACHMENT

May be used with the following forms for listing additional mining claims:

Check One.

- ☐ Affidavit of Performance of Annual Work
☒ Maintenance Fee Payment
☐ Notice of Intent to Hold Mining Claims
☐ Notice of Non-Liability for Labor and Materials Furnished

BLM
Date
Stamp

RECEIVED
BLM AZ STATE OFFICE
2013 AUG 29 10:15
PHOENIX, ARIZONA

LINE NO.	AMC NUMBER	CLAIM/SITE NAME	COUNTY RECORDER DATA (If available)	TWP	RNG	SEC
11	370226	Red Bluff No. 13		5N	14E	32
12	370227	Red Bluff #14		5N	14E	32
13	372045	Willow Springs 1		5N	14E	31
14	372046	Willow Springs 2		4N	14E	5/6
15	372047	Willow Springs 3		4N	14E	4/31
16	372048	Willow Springs 4		4N	14E	5/6
17	372049	Willow Springs 5		4N	14E	4/31
18	372050	Willow Springs 6		4N	14E	3/5/6
19	372051	Willow Springs 7		4N	14E	6
20	372052	Willow Springs 8		4N	14E	5/6
21	372053	Willow Springs 9		4N	14E	6
22	372054	Willow Springs 10		4N	14E	5/6
23	372055	Willow Springs 11		4N	14E	6
24	372056	Willow Springs 12		4N	14E	6
25	372057	Willow Springs 13		4N	14E	6
26	372058	Willow Springs 14		4N	14E	6
27	372059	Willow Springs 15		4N	14E	6
28	372060	Willow Springs 16		4N	14E	6
29	378775	Red Bluff # 11		5N	14E	32

Form MCF114
Revised June 2005

This form is available from the Arizona Department of Mines & Mineral Resources and may be reproduced.

19/50

May be used with the following forms for listing additional mining claims:

☐ Affidavit of Performance of Annual Work

☒ Maintenance Fee Payment

☐ Notice of Intent to Hold Mining Claims

☐ Notice of Non-Liability for Labor and Materials Furnished

RECEIVED
BLM AZ STATE
2013 AUG 29 AM
PHOENIX, ARIZO

BLM
Date
Stamp

[illegible]

Form MCF114
Revised June 2005

This form is available from the Arizona Department of Mines & Mineral Resources and may be reproduced.

9/5c

United States Department of the Interior
Bureau of Land Management
LANDS/RECREATION & PLANNING
ONE N CENTRAL AVE
PHOENIX, AZ 85004 -2203
Phone: 602-417-9200

Receipt

No: 2868547

Transaction #: 2954505	
Date of Transaction: 08/29/2013	
CUSTOMER:	
	ETHEL SCHELL LARSENS RED BLUFF MINE LLC 45 W JEFFERSON ST STE 806 PHOENIX, AZ 85003-2328 US

LINE #	QTY	DESCRIPTION	REMARKS	UNIT PRICE	TOTAL
1	1.00	LOCATABLE MINERALS / MINING CLAIMS- NOT NEW-UNADJUD, ONE AUTH NO. ONLY / MINING CLAIM MONEY RECEIVED CASES: AMC60951/\$5320.00	MAINT (38) 2014	- n/a -	5320.00
TOTAL:					\$5,320.00

PAYMENT INFORMATION				
1	AMOUNT:	5320.00	POSTMARKED:	N/A
	TYPE:	CHECK	RECEIVED:	08/29/2013
	CHECK NO:	1072		
	NAME:	ETHEL SCHELL LARSENS RED BLUFF MINE LLC 45 W JEFFERSON ST STE 806 PHOENIX AZ 85003-2328 US		

REMARKS

This receipt was generated by the automated BLM Collections and Billing System and is a paper representation of a portion of the official electronic record contained therein.

43827
58399
60951
368429
370223
372045
378679

MAINTENANCE FEE PAYMENT

Ethel Schell Larsen's

Claimant Name: Red Bluff mine, LLC.

Address: 45 West Jefferson suite 806

City: Phoenix State: AZ Zip: 85003

Telephone: 602-258-8441

E-mail address: rcabluffa@aol.com

Signature: [Signature]

☐ Check here if this is a change of address.

RECEIVED BLM AZ STATE OFFICE	2012 AUG 28 P 12:43	PHOENIX, ARIZONA
BLM Date Stamp		

For Assessment Year 2013

LINE NO.	AMC NUMBER	CLAIM/SITE NAME	COUNTY RECORDER DATA (If available)	TWP	RNG	SEC
1	60951	Rainbow No. 1	Docket 74 Page 252			
2	58586	Red Bluff No. 4	Docket 397 Page 929			
3	58587	Red Bluff No. 5	Docket 397 page 931			
4	58589	Red Bluff No. 6	Docket 397 page 933			
5	58590	Red Bluff No. 7	Docket 397 page 933			
6	43827	Ethel Schell Larsen's Red Bluff mill site No. 1	Docket 397 Page 925	5N	14E	31
7	43828	Ethel Schell Larsen's Red Bluff mill site No. 2	Docket 397 page 927	4N	14E	31/6
8	368429	Bull Canyon No. 1		5N	15E	24/25
9	368430	Bull Canyon No. 2		5N	15E	24/19
10	368431	Bull Canyon No. 3		5N	15E	19

List additional claims on Form MCF114.

Bureau of Land Management
Arizona State Office
www.blm.gov/az/

No. of Claims: 42 x \$140 = 5880.

Check No: 500385352nit. SC

Receipt No.: 2642795

For BLM Use Only

Form: MCF112
Revised July 2009

This form is available from the Arizona Department of Mines and Mineral Resources and may be reproduced.

ENTERED IN COMPUTER
RE 9-10-12

10/50

SUPPLEMENTAL ATTACHMENT

May be used with the following forms for listing additional mining claims:

Check One.

- ☐ Affidavit of Performance of Annual Work
- ☒ Maintenance Fee Payment
- ☐ Notice of Intent to Hold Mining Claims
- ☐ Notice of Non-Liability for Labor and Materials Furnished

BLM
Date
Stamp

PHOENIX, ARIZONA

2012 AUG 28 P 12:43

RECEIVED
BLM AZ STATE OFFICE

For Assessment Year 2012

LINE NO.	AMC NUMBER	CLAIM/SITE NAME	COUNTY RECORDER DATA (If available)	TWP	RNG	SEC
11	368432	Bull Canyon No. 4		5 N	15 E	19/30
12	370223	Red Bluff 10		5 N	14 E	32
13	370224	Red Bluff 11		5 N	14 E	32
14	370225	Red Bluff 12		5 N	14 E	32
15	370226	Red Bluff 13		5 N	14 E	32
16	370227	Red Bluff 14		5 N	14 E	32
17	372045	Willow Springs No. 1		5 N	14 E	31
18	372046	" " No. 2		4 N	14 E	5/6/31
19	372047	" " No. 3		4 N	14 E	6/31
20	372048	" " No. 4		4 N	14 E	5/6
21	372049	" " No. 5		4 N	14 E	6/31
22	372050	" " No. 6		4 N	14 E	31/5/6
23	372051	" " No. 7		4 N	14 E	6
24	372052	" " No. 8		4 N	14 E	5/6
25	372053	" " No. 9		4 N	14 E	6
26	372054	" " No. 10		4 N	14 E	5/6
27	372055	" " No. 11		4 N	14 E	6
28	372056	" " No. 12		4 N	14 E	6
29	372057	" " No. 13		4 N	14 E	6

Form MCF114
Revised June 2005

This form is available from the Arizona Department of Mines & Mineral Resources and may be reproduced.

19/50

SUPPLEMENTAL ATTACHMENT

May be used with the following forms for listing additional mining claims:

Check One.

- ☐ Affidavit of Performance of Annual Work
- ☒ Maintenance Fee Payment
- ☐ Notice of Intent to Hold Mining Claims
- ☐ Notice of Non-Liability for Labor and Materials Furnished

BLM
Date
Stamp

RECEIVED
BLM AZ STATE OFFICE
2012 AUG 28 P 12:43
PHOENIX, ARIZONA

For Assessment Year 2013

LINE NO.	AMC NUMBER	CLAIM/SITE NAME	COUNTY RECORDER DATA (If available)	TWP	RNG	SEC
30	372058	Willow Springs No. 14		4N	14E	6
31	372059	" " No. 15		4N	14E	6
32	372060	" " No. 16		4N	14E	6
33	378775	Red Bluff No. 11		5N	14E	32
34	378776	Red Bluff No. 12		5N	14E	32
35	378777	Red Bluff No. 13		5N	14E	32
36	378778	Red Bluff No. 14		5N	14E	32
37	378779	Red Bluff No. 15		5N	14E	32
38	378780	Red Bluff No. 16		5N	14E	32
39	378781	Red Bluff No. 17		5N	14E	32
40	378782	Red Bluff No. 18		5N	14E	32
41	378783	Red Bluff No. 19		5N	14E	32
42	378784	Red Bluff No. 20		5N	14E	32

Form MCF114
Revised June 2005

This form is available from the Arizona Department of Mines & Mineral Resources and may be reproduced.

131

United States Department of the Interior
Bureau of Land Management
LANDS/RECREATION & PLANNING
ONE N CENTRAL AVE
PHOENIX, AZ 85004 -2203
Phone: 602-417-9200

Receipt

No:

2642795

Transaction #: 2723487

Date of Transaction: 08/28/2012

CUSTOMER:

ETHEL SCHELL LARSENS RED BLUFF MINE LLC
45 W JEFFERSON ST STE 806
PHOENIX, AZ 85003-2328 US

LINE #	QTY	DESCRIPTION	REMARKS	UNIT PRICE	TOTAL
1	1.00	LOCATABLE MINERALS / MINING CLAIMS-NOT NEW-UNADJUD, ONE AUTH NO. ONLY / MINING CLAIM MONEY RECEIVED CASES: AMC60951/\$5880.00	MAINT (42) 2013	- n/a -	5880.00
TOTAL:					\$5,880.00

PAYMENT INFORMATION

1	AMOUNT:	5880.00	POSTMARKED:	N/A
	TYPE:	CHECK	RECEIVED:	08/28/2012
	CHECK NO:	500385352		
	NAME:	MARSHALL, ANDREW 45 W JEFFERSON ST STE 806 PHOENIX AZ 85003-2328 US		

REMARKS

This receipt was generated by the automated BLM Collections and Billing System and is a paper representation of a portion of the official electronic record contained therein.

AMC 60951
58399
43877
368429
370223
372045
378679

MAINTENANCE FEE PAYMENT

Ethel Schell Larsen's Red Bluff
Claimant Name: Mine, LLC

Address: 11 W. Jefferson, Ste. 8

City: Phoenix State: AZ Zip: 85003

Telephone: 602-258-8441

E-mail address: redbluff@aol.com

Signature: Belinda Cohea

☐ Check here if this is a change of address.

BLM
Date
Stamp

RECEIVED
BLM ARIZONA STATE OFFICE
2011 AUG 30 P 1:27
PHOENIX, ARIZONA

LINE NO.	AMC NUMBER	CLAIM/SITE NAME	COUNTY RECORDER DATA (If available)	TWP	RNG	SEC
1	60951	Rainbow No. 1	Docket 74 Page 252			
2	58586	RedBluff No. 4	Docket 397 Pg 929			
3	58587	RedBluff No. 5	Docket 397 Pg 931			
4	58589	RedBluff No. 6	Docket 397 Pg 933			
5	58590	RedBluff No. 7	Docket 397 Pg 933			
6	43827	Ethel Schell Larsen's Red Bluff Mill Site No. 1	Doc 397 P 925	5N	14E	31
7	43828	Ethel Schell Larsen's Red Bluff Mill Site No. 2	Doc 397 P 927	4N	14E	31/6
8	368429	Bull Canyon No. 1		5N	15E	24/25
9	368430	Bull Canyon No. 2		5N	15E	24/19
10	368431	Bull Canyon No. 3		5N	15E	19

List additional claims on Form MCF114.

Bureau of Land Management
Arizona State Office
www.az.blm.gov

No. of Claims: 42 x \$140 = \$5,880.00
Check No: 1060 Int. SC
Receipt No.: 2420287
For BLM Use Only

This form is available from the Arizona Department of Mines and Mineral Resources and may be reproduced.

Form: MCF112
Revised July 2005

10/5c

SUPPLEMENTAL ATTACHMENT

May be used with the following forms for listing additional mining claims:
Check One.

- ☐ Affidavit of Performance of Annual Work
- ☒ Maintenance Fee Payment
- ☐ Notice of Intent to Hold Mining Claims
- ☐ Notice of Non-Liability for Labor and Materials Furnished

BLM
Date
Stamp

RECEIVED
BLM/STATE OFFICE
2011 AUG 30 P 1:27
PHOENIX, ARIZONA

LINE NO.	AMC NUMBER	CLAIM/SITE NAME	COUNTY RECORDER DATA (If available)	TWP	RNG	SEC
11	368432	Bull Canyon No. 4		5N	15E	19/30
12	370223	Red Bluff 10		5N	14E	32
13	370224	Red Bluff 11		5N	14E	32
14	370225	Red Bluff 12		5N	14E	32
15	370226	Red Bluff 13		5N	14E	32
16	370227	Red Bluff 14		5N	14E	32
17	372045	WS #1		5N	14E	31
18	372046	WS #2		4N	14E	5/6/31
19	372047	WS #3		4N	14E	6/31
20	372048	WS #4		4N	14E	5/6
21	372049	WS #5		4N	14E	6/31
22	372050	WS #6		4N	14E	31/5/6
23	372051	WS #7		4N	14E	6
24	372052	WS #8		4N	14E	5/6
25	372053	WS #9		4N	14E	6
26	372054	WS #10		4N	14E	5/6
27	372055	WS #11		4N	14E	6
28	372056	WS #12		4N	14E	6
29	372057	WS #13		4N	14E	6

Form MCF114
Revised June 2005

This form is available from the Arizona Department of Mines & Mineral Resources and may be reproduced.

SUPPLEMENTAL ATTACHMENT

May be used with the following forms for listing additional mining claims:

- Check One.
- ☐ Affidavit of Performance of Annual Work
 - ☒ Maintenance Fee Payment
 - ☐ Notice of Intent to Hold Mining Claims
 - ☐ Notice of Non-Liability for Labor and Materials Furnished

BLM
Date
Stamp

RECEIVED
BLM ARIZONA STATE OFFICE
2011 AUG 30 P 1:27
PHOENIX, ARIZONA

LINE NO.	AMC NUMBER	CLAIM/SITE NAME	COUNTY RECORDER DATA (If available)	TWP	RNG	SEC
30	372058	WS #14				
31	372059	WS #15		4N	14E	6
32	372060	WS #16		4N	14E	6
33	378775	Red Bluff No. 11		4N	14E	6
34	378776	Red Bluff No. 12		5N	14E	32
35	378777	Red Bluff No. 13		5N	14E	32
36	378778	Red Bluff No. 14		5N	14E	32
37	378779	Red Bluff No. 15		5N	14E	32
38	378780	Red Bluff No. 16		5N	14E	32
39	378781	Red Bluff No. 17		5N	14E	32
40	378782	Red Bluff No. 18		5N	14E	32
41	378783	Red Bluff No. 19		5N	14E	32
42	378784	Red Bluff No. 20		5N	14E	32
				5N	14E	32

SEP 08 2011

Form MCF114
Revised June 2005


This form is available from the Arizona Department of Mines & Mineral Resources and may be reproduced.

13/50

United States Department of the Interior
Bureau of Land Management
LANDS/RECREATION & PLANNING
ONE N CENTRAL AVE
PHOENIX, AZ 85004 -2203
Phone: 602-417-9200

Receipt

No: 2420287

Transaction #: 2495719	
Date of Transaction: 08/30/2011	
CUSTOMER:	
<div>ETHEL SHELL LARSEN'S RED BLUFF MINE LLC 1144 E JEFFERSON ST PHOENIX, AZ 85034-2224 US</div>	SEP 08 2011 

LINE #	QTY	DESCRIPTION	REMARKS	UNIT PRICE	TOTAL
1	1.00	LOCATABLE MINERALS / MINING CLAIMS-NOT NEW-UNADJUD, ONE AUTH NO. ONLY / MINING CLAIM MONEY RECEIVED CASES: AMC60951/\$5880.00	MAINT (42) 2012	- n/a -	5880.00
TOTAL:					\$5,880.00

PAYMENT INFORMATION			
1	AMOUNT:	5880.00	POSTMARKED: N/A
	TYPE:	CHECK	RECEIVED: 08/30/2011
	CHECK NO:	1060	
	NAME:	ETHEL SHELL LARSEN'S RED BLUFF MINE LLC 1144 E JEFFERSON ST PHOENIX AZ 85034-2224 US	

REMARKS

This receipt was generated by the automated BLM Collections and Billing System and is a paper representation of a portion of the official electronic record contained therein.

AMC 60951
 AMC 58399
 AMC 43827
 AMC 370223
 AMC 372045
 AMC 378679

MAINTENANCE FEE PAYMENT

Claimant Name: Ethel Schell Larsen's Red Bluff mine LLC
 Address: 45 W. Jefferson Suite 806 P.O. Box 4095
 City: Phoenix State: AZ Zip: 85003
 Telephone: 602 258-8441 (Attn. Belinda)
 E-mail address: RedBluff@aol.com
 Signature: [Signature] manager
☐ Check here if this is a change of address.

RECEIVED
 BLM AZ STATE OFFICE
 2010 AUG 30 P 1:27
 PHOENIX, ARIZONA
 BLM
 Date
 Stamp

LINE NO.	AMC NUMBER	CLAIM/SITE NAME	COUNTY RECORDER DATA (If available)	TWP	RNG	SEC
1	60951	Rainbow No. 1	Doc. 74 p. 252	5N	14E	32
2	58586	Red Bluff No. 4	Doc. 397 p. 929	5N	14E	31
3	58587	Red Bluff No. 5	Doc. 397 p. 931	5N	14E	31
4	58589	Red Bluff No. 6	Doc. 397 p. 933	5N	14E	31
5	58590	Red Bluff No. 7	Doc. 397 p. 933	5N	14E	31/32
6	43827	Ethel Schell Larsen's Red Bluff Mill Site No. 1	Doc. 397 p. 925	5N	14E	31
7	43828	Ethel Schell Larsen's Red Bluff Mill Site No. 2	Doc. 397 p. 927	4N	14E	31/6
8	370223	Red Bluff No. 10		5N	14E	32
9	370224	Red Bluff No. 11		5N	14E	32
10	370225	Red Bluff No. 12		5N	14E	32

List additional claims on Form MCF114.

Bureau of Land Management
 Arizona State Office
www.blm.gov/az/

No. of Claims: 48 x \$140 = 6720.00
 Check No: 1050 Init. ADH
 Receipt No.: 2204360
 For BLM Use Only

SUPPLEMENTAL ATTACHMENT

May be used with the following forms for listing additional mining claims:

Check One.

- ☐ Affidavit of Performance of Annual Work
- ☒ Maintenance Fee Payment
- ☐ Notice of Intent to Hold Mining Claims
- ☐ Notice of Non-Liability for Labor and Materials Furnished

RECEIVED BLM AZ STATE OFFICE	2010 AUG 30 P 1:28	PHOENIX, ARIZONA
BLM Date Stamp		

LINE NO.	AMC NUMBER	CLAIM/SITE NAME	COUNTY RECORDER DATA (If available)	TWP	RNG	SEC
11	370226	Red Bluff No. 13		5N	14E	32
12	370227	Red Bluff No. 14		5N	14E	32
13	372045	Willow Springs No 2		5N	14E	31
14	372046	Willow Springs No 2		4N	14E	5/6/31
15	372047	Willow Springs No 3		4N	14E	6/31
16	372048	Willow Spring No 4		4N	14E	5/6
17	372049	Willow Springs No 5		4N	14E	6/31
18	372050	Willow Springs No 6		4N	14E	31/5/6
19	372051	Willow Springs No 7		4N	14E	6
20	372052	Willow Springs No 8		4N	14E	5/6
21	372053	Willow Springs No 9		4N	14E	6
22	372054	Willow Springs No 10		4N	14E	5/6
23	372055	Willow Springs No 11		4N	14E	6
24	372056	Willow Springs No 12		4N	14E	6
25	372057	Willow Spring No 13		4N	14E	6
26	372058	Willow Springs No 14		4N	14E	6
27	372059	Willow Springs No 15		4N	14E	6
28	372060	Willow Springs No 16		4N	14E	6
29	363755	Red Bluff No 1		5N	14E	31

closed

378975

Form MCF114
Revised June 2005

This form is available from the Arizona Department of Mines & Mineral Resources and may be reproduced.

SUPPLEMENTAL ATTACHMENT

May be used with the following forms for listing additional mining claims:

Check One.

- ☐ Affidavit of Performance of Annual Work
- ☐ Maintenance Fee Payment
- ☐ Notice of Intent to Hold Mining Claims
- ☐ Notice of Non-Liability for Labor and Materials Furnished

BLM Date Stamp	RECEIVED
	BLM AZ STATE OFFICE
	2010 AUG 30 P 1:28
	PHOENIX, ARIZONA

LINE NO.	AMC NUMBER	CLAIM/SITE NAME	COUNTY RECORDER DATA (If available)	TWP	RNG	SEC
30	363756	Red Bluff No 2		5N	14E	31
31	363757	Red Bluff No 3		5N	14E	32
32	363758	Red Bluff No 4		5N	14E	32
33	363759	Red Bluff No 5		5N	14E	32
34	363760	Red Bluff No 6		5N	14E	31
35	363761	Red Bluff No 7		5N	14E	31
36	363762	Red Bluff No 8		5N	14E	32
37	363763	Red Bluff No 9		5N	14E	32
38	363764	Red Bluff No 10		5N	14E	32
39	378775	Red Bluff No 11		5N	14E	32
40	378776	Red Bluff No 12		5N	14E	32
41	378777	Red Bluff No 13		5N	14E	32
42	378778	Red Bluff No 14		5N	14E	32
43	378779	Red Bluff No 15		5N	14E	32
44	378780	Red Bluff No 16		5N	14E	32
45	378781	Red Bluff No 17		5N	14E	32
46	378782	Red Bluff No 18		5N	14E	32
47	378783	Red Bluff No 19		5N	14E	32
48	378784	Red Bluff No 20		5N	14E	32

Form MCF114
Revised June 2005

This form is available from the Arizona Department of Mines & Mineral Resources and may be reproduced.

United States Department of the Interior
Bureau of Land Management
 LANDS/RECREATION & PLANNING
 ONE N CENTRAL AVE
 PHOENIX, AZ 85004 -2203
 Phone:

Receipt

No: 2204360

Transaction #: 2274327

Date of Transaction: 08/30/2010

CUSTOMER: ETHEL SCHELL LARSENS RED BLUFF MINE LLC
 45 W JEFFERSON ST
 STE 806
 PHOENIX, AZ 85003-2307 US

LINE #	QTY	DESCRIPTION	REMARKS	UNIT PRICE	TOTAL
1	1.00	LOCATABLE MINERALS / MINING CLAIMS-NOT NEW-UNADJUD, ONE AUTH NO. ONLY / MINING CLAIM MONEY RECEIVED CASES: AMC60951/\$6720.00	MAINT FEE PYMNT (48) 2011	- n/a -	6720.00
TOTAL:					\$6,720.00

PAYMENT INFORMATION

1	AMOUNT:	6720.00	POSTMARKED:	N/A
	TYPE:	CHECK	RECEIVED:	08/30/2010
	CHECK NO:	1050		
	NAME:	ETHEL SCHELL LARSENS RED BLUFF MINE LLC 45 W JEFFERSON ST STE 806 PHOENIX AZ 85003-2307 US		

REMARKS

This receipt was generated by the automated BLM Collections and Billing System and is a paper representation of a portion of the official electronic record contained therein.

Reauthorized
 1/21/11 RE
 b/c 1st check
 was returned
 More recent address

\$1400 Refund Authorized
 for maint. fees paid on
 closed claims AMC 363755-
 AMC 363764 for 2011

[Signature]

RE
 11/17/10

Maggie-May Minerals Inc.
630 E. Plumb Lane,
Reno, Nevada 89502
Tel: (604) 926-9201 / Fax: (604) 926-0466

Amc 367999
Amc 373908
Amc 394954
Amc 373929
Amc 363766
Amc 378679

August 20, 2010

Via Federal express

Bureau of Land Management
Arizona State Office
One North Central Avenue, Suite 800
Phoenix, AZ 85004-4427

RECEIVED
BLM AZ STATE OFFICE
200 AUG 21 P 2:57
PHOENIX, ARIZONA

Attention: Mining Claims

Dear Sirs:

Re: 2010 Maintenance Fee- 58 Claims (list of claims is attached)

We have enclosed our check/draft in the amount of US\$ 8,120.00 for the renewal/maintenance fees of claims at US\$ 140.00 per claim.

Please update your records to show payment of the subject claims. The receipt and accounting advice for this payment should be sent to the address above.

If you require further information, please contact me at the noted phone and fax numbers, or e-mail at ashex@telus.net.

Sincerely,

Clive Ashworth
President

NO. OF CLAIMS 1164
AMOUNT 229160.00
RECEIPT NO. 2206911
INIT. SP28
** BLM-ASO **

paid for 164 claims. 165 claims
listed. problem Reynolds Creek Claims (Geoxplor)
Not enough to pay - He says 15 claims but
16 are listed. Did not pay Amc 394996 RC #25 AT

Mormon Lake Claims

Claim Name	AMC#
ML # 48	368023
ML # 49	368024
ML # 50	368025
ML # 51	368026
ML # 52	368027
ML # 53	368028
ML # 54	368029
ML # 55	368030
ML # 56	368031
ML # 57	368032
ML # 58	368033
ML # 59	368034
ML # 60	368035
ML # 61	368036
ML # 62	368037
ML # 63	368038
ML # 64	368039
ML # 65	368040
ML # 80	368055
ML # 81	368057
ML # 84	368059
ML # 86	368061
ML # 87	368062
ML # 88	368063
ML # 89	368064
ML # 90	368065
ML # 91	368066
ML # 92	368067
ML # 93	368068
ML # 94	368069
ML # 95	368070
ML # 96	368071
ML # 97	368072
ML # 98	368073
ML # 99	368074
ML # 100	368075

RECEIVED
BLMAZ STATE OFFICE
200 AUG 27 P 2:57
PHOENIX, ARIZONA

56
57
58

Mormon Lake Claims

Claim Name	AMC#
ML # 101	368076
ML # 102	368077
ML # 121	368096
ML # 122	368097
ML # 123	368098
ML # 124	368099
ML # 125	368100
ML # 130	368105
ML # 142	368117
ML # 143	368118
ML # 401	373908
ML # 402	373909
ML # 403	373910
ML # 404	373911
ML # 405	373912
ML # 406	373913
ML # 407	373914
ML # 408	373915
ML # 409	373916
ML # 420	373926
ML # 421	373927
ML # 422	373928

RECEIVED
BLM AZ STATE OFFICE
2010 AUG 21 P 2:51
PHOENIX, ARIZONA

22
326
58

Handley Minerals Inc.
630 E. Plumb Lane,
Reno, Nevada 89502
Tel: (604) 926-9201 / Fax: (604) 926-0466

August 20, 2010

Via Federal express

Bureau of Land Management
Arizona State Office
One North Central Avenue, Suite 800
Phoenix, AZ 85004-4427

RECEIVED
BLM AZ STATE OFFICE
2010 AUG 21 P 2:51
PHOENIX, ARIZONA

Attention: Mining Claims1

Dear Sirs:

Re: 2010 Maintenance Fee- 14 Claims (list of claims is attached)

We have enclosed our check/draft in the amount of **US\$ 1,960.00** for the renewal/maintenance fees of claims at US\$ 140.00 per claim.

Please update your records to show payment of the subject claims. The receipt and accounting advice for this payment should be sent to the address above.

If you require further information, please contact me at the noted phone and fax numbers, or e-mail at ashex@telus.net.

Sincerely,

Clive Ashworth
President

Lucky Boy Claims

<u>Claim Name</u>	<u>AMC#</u>	<u>SEC</u>	<u>TWP</u>	<u>RNG</u>
LB # 1	365045	31	2 S	15 E
LB # 2	365046	31	2 S	15 E
LB # 3	365047	31	2 S	15 E
LB # 4	365048	31	2 S	15 E
LB # 5	365049	31	2 S	15 E
LB # 6	365050	31	2 S	15 E
LB # 7	365051	31	2 S	15 E
LB # 8	365052	31	2 S	15 E
LB # 9	365053	31	2 S	15 E
LB # 10	365054	31	2 S	15 E
LB # 11	365055	31	2 S	15 E
LB # 12	365056	31	2 S	15 E
LB # 13	365057	31	2 S	15 E
LB # 14	365058	31	2 S	15 E

14

70

RECEIVED
BLM AZ STATE OFFICE
2010 AUG 27 P 2:51
PHOENIX, ARIZONA

GeoXplor Corp.
3655 West Anthem Way
Suite 109 - 293
Anthem, Arizona
85086
Phone: 623 523 3501/Fax: 623 742 7016

August 20, 2010

Via Federal express

Bureau of Land Management
Arizona State Office
One North Central Avenue, Suite 800
Phoenix, AZ 85004-4427

RECEIVED
BLM AZ STATE OFFICE
2010 AUG 27 P 2:57
PHOENIX, ARIZONA

Attention: Mining Claims

Dear Sirs:

Re: 2010 Maintenance Fee-15 Claims (list of claims is attached)

We have enclosed our check/draft in the amount of **US\$ 2,100.00** for the renewal/maintenance fees of claims at **US\$ 140.00** per claim.

Please update your records to show payment of the subject claims. The receipt and accounting advice for this payment should be sent to the address above.

If you require further information, please contact me at the noted phone and fax numbers, or e-mail at clive@geoxplor.com.

Sincerely,

Clive Ashworth
President

Reynolds Creek Claims

Claim Name	AMC#
RC # 10	.394981
RC # 11	.394982
RC # 12	.394983
RC # 13	.394984
RC # 14	.394985
RC # 15	.394986
RC # 16	.394987
RC # 17	.394988
RC # 18	.394989
RC # 19	.394990
RC # 20	.394991
RC # 21	.394992
RC # 22	.394993
RC # 23	.394994
RC # 24	.394995
RC # 25	.394996

not enough money
paid. Close claim.

RECEIVED
BLM AZ STATE OFFICE
2010 AUG 27 P 2:57
PHOENIX, ARIZONA

1/6
extra

Cooper Minerals Inc.
630 E. Plumb Lane,
Reno, Nevada 89502
Tel: (604) 926-9201 / Fax: (604) 926-0466

August 20, 2010

Via Federal express

Bureau of Land Management
Arizona State Office
One North Central Avenue, Suite 800
Phoenix, AZ 85004-4427

Attention: Mining Claims

Dear Sirs:

Re: 2010 Maintenance Fee- 75 Claims (list of claims is attached)

We have enclosed our check/draft in the amount of **US\$ 10,500.00** for the renewal/maintenance fees of claims at **US\$ 140.00** per claim.

Please update your records to show payment of the subject claims. The receipt and accounting advice for this payment should be sent to the address above.

If you require further information, please contact me at the noted phone and fax numbers, or e-mail at ashex@telus.net.

Sincerely,

Clive Ashworth
President

RECEIVED
BLM AZ STATE OFFICE
2010 AUG 21 P 2:57
PHOENIX, ARIZONA

RECEIVED
BLM AZ STATE OFFICE

2010 AUG 27 P 2:57

PHOENIX, AZ
RNG

Workman Creek Claims

Claim Name	AMC#	SEC	TWP	RNG
Lucky Tie	373942-	30	6 N	14 E
Lucky Stop	373941-	30	6 N	14 E
LS # 1	373940-	30	6 N	14 E
LS # 2	373939-	30	6 N	14 E
LS # 4	373933-	30	6 N	14 E
LS # 5	373932-	30	6 N	14 E
LS # 6	373938-	30	6 N	14 E
LS # 7	373937-	30	6 N	14 E
LS # 8	373931-	30	6 N	14 E
LS # 9	373936-	30	6 N	14 E
LS # 10	373935-	30	6 N	14 E
LS # 11	363804-	30	6 N	14 E
LS # 12	363805-	30	6 N	14 E
LS # 13	363806-	29, 30	6 N	14 E
LS # 14	363807-	29, 30	6 N	14 E
LS # 15	363808-	30	6 N	14 E
LS # 16	363809-	16	6 N	14 E
LS # 17	363810-	30, 31	6 N	14 E
LS # 18	363811-	30, 31	6 N	14 E
LS # 19	363812-	29,30,31,32	6 N	14 E
LS # 20	363813-	29, 32	6 N	14 E
LS # 21	363814-	29, 32	6 N	14 E
LS # 22	363815-	29, 32	6 N	14 E
LS # 23	363816-	30, 31	6 N	14 E
LS # 24	363817-	30, 31	6 N	14 E
LS # 25	363818	30, 31	6 N	14 E
LS # 26	363819	30, 31	6 N	14 E
LS # 27	363820-	30, 31	6 N	14 E
LS # 28	363821-	30, 31	6 N	14 E
MAC#1	373945-	30	6 N	14 E
MAC#2	373944-	30	6 N	14 E
MAC#3	373943-	30	6 N	14 E
IVY # 1	373929	30	6 N	14 E
IVY # 2	373930	30	6 N	14 E
IVY # 3	363802	30	6 N	14 E

RECEIVED
BLM AZ STATE OFFICE

2000 AUG 21 P 2:57

PHOENIX, ARIZONA

Workman Creek Claims

Claim Name	AMC#	SEC	TWP	RNG
	<u>6</u>			
IVY # 4	373803	30	6 N	14 E
WC # 10	378785	19	6 N	14 E
WC # 11	373946	19	6 N	14 E
WC # 12	373947	19	6 N	14 E
WC # 13	373948	19	6 N	14 E
WC # 15	373950 ⁴⁴	19	6 N	14 E
WC # 16	373951	19	6 N	14 E
WC # 17	373952	19	6 N	14 E
WC # 18	373953	19	6 N	14 E
WC # 19	373954	19	6 N	14 E
WC # 20	373955	19	6 N	14 E
WC # 21	373956	19	6 N	14 E
WC # 22	373957	19	6 N	14 E
WC # 23	373958	19	6 N	14 E
WC # 24	373959	19	6 N	14 E
WC # 25	363882	19	6 N	14 E
WC # 26	363883	19	6 N	14 E
WC # 27	363884	19	6 N	14 E
WC # 28	363885	19	6 N	14 E
WC # 29	363886	19, 20	6 N	14 E
WC # 30	363887	19, 20, 29, 30	6 N	14 E
WC # 31	363888	19, 30	6 N	14 E
WC # 32	363889	19, 30	6 N	14 E
WC # 33	363890	19, 30	6 N	14 E
WC # 34	363891	30	6 N	14 E
WC # 35	363892	29, 30	6 N	14 E
WC # 36	363893	29, 30	6 N	14 E
WC # 37	363894	20, 29, 30	6 N	14 E
WC # 38	363895	20, 29	6 N	14 E
WC # 39	363896	29	6 N	14 E
WC # 40	363897	29	6 N	14 E
WC # 41	363898	29	6 N	14 E
WC # 42	363899	29, 30	6 N	14 E
WC # 43	363900	29, 30	6 N	14 E
WC # 44	363901	29	6 N	14 E
WC # 45	363902	29	6 N	14 E

Workman Creek Claims

<u>Claim Name</u>	<u>AMC#</u>	<u>SEC</u>	<u>TWP</u>	<u>RNG</u>
WC # 46	363903	29	6 N	14 E
WC # 47	363904	29	6 N	14 E
WC # 48	363905	29	6 N	14 E
WC # 49	363906	19	6 N	14 E

15

RECEIVED
BLM AZ STATE OFFICE
2000 AUG 21 P 2:51
PHOENIX, ARIZONA

Cooper Minerals Inc.
630 E. Plumb Lane,
Reno, Nevada 89502
Tel: (604) 926-9201 / Fax: (604) 926-0466

August 20, 2010

Via Federal express

Bureau of Land Management
Arizona State Office
One North Central Avenue, Suite 800
Phoenix, AZ 85004-4427

RECEIVED
BLM AZ STATE OFFICE
2010 AUG 21 P 2:57
PHOENIX, ARIZONA

Attention: Mining Claims

Dear Sirs:

Re: 2010 Maintenance Fee- 2 Claims (list of claims is attached)

We have enclosed our check/draft in the amount of **US\$ 280.00** for the renewal/maintenance fees of claims at US\$ 140.00 per claim.

Please update your records to show payment of the subject claims. The receipt and accounting advice for this payment should be sent to the address above.

If you require further information, please contact me at the noted phone and fax numbers, or e-mail at ashex@telus.net.

Sincerely,

Clive Ashworth
President

Workman Creek Claims

<u>Claim Name</u>	<u>AMC#</u>	<u>SEC</u>	<u>TWP</u>	<u>RNG</u>
Lucky Stop # 3	373934	30	6 N	14 E
WC # 14	373949	19	6 N	14 E

RECEIVED
BLM AZ STATE OFFICE
2000 AUG 27 P 2:57
PHOENIX, ARIZONA

United States Department of the Interior
 Bureau of Land Management
 LANDS/RECREATION & PLANNING
 ONE N CENTRAL AVE
 PHOENIX, AZ 85004 -2203
 Phone:

Receipt

No:

2206911

Transaction #: 2276925

Date of Transaction: 09/01/2010

CUSTOMER:

MAGGIE-MAY MINERALS INC.
 630 E PLUMB LN
 RENO,NV 89502-3506 US

LINE #	QTY	DESCRIPTION	REMARKS	UNIT PRICE	TOTAL
1	1.00	LOCATABLE MINERALS / MINING CLAIMS-NOT NEW-UNADJUD,ONE AUTH NO. ONLY / MINING CLAIM MONEY RECEIVED CASES: AMC368023/\$22960.00	MAINT 2011-164	- n/a -	22960.00
TOTAL:					\$22,960.00

PAYMENT INFORMATION

1	AMOUNT:	8120.00	POSTMARKED:	N/A
	TYPE:	CHECK	RECEIVED:	09/01/2010
	CHECK NO:	1914		
	NAME:	ASHWORTH EXPLORATION LTD 650 CLYDE AVE, STE.8 WEST VANCOUVER, BC CANADA NS V7T 1E2		
2	AMOUNT:	1960.00	POSTMARKED:	N/A
	TYPE:	CHECK	RECEIVED:	09/01/2010
	CHECK NO:	1915		
	NAME:	ASHWORTH EXPLORATION LTD 650 CLYDE AVE, STE.8 WEST VANCOUVER, BC CANADA NS V7T 1E2		
3	AMOUNT:	2100.00	POSTMARKED:	N/A
	TYPE:	CHECK	RECEIVED:	09/01/2010
	CHECK NO:	1916		
	NAME:	ASHWORTH EXPLORATION LTD 650 CLYDE AVE, STE.8 WEST VANCOUVER, BC CANADA NS V7T 1E2		

4	AMOUNT:	280.00	POSTMARKED:	N/A
	TYPE:	CHECK	RECEIVED:	09/01/2010
	CHECK NO:	1923		
	NAME:	ASHWORTH EXPLORATION LTD 650 CLYDE AVE, STE.8 WEST VANCOUVER, BC CANADA NS V7T 1E2		
5	AMOUNT:	10500.00	POSTMARKED:	N/A
	TYPE:	CHECK	RECEIVED:	09/01/2010
	CHECK NO:	1924		
	NAME:	ASHWORTH EXPLORATION LTD 650 CLYDE AVE, STE.8 WEST VANCOUVER, BC CANADA NS V7T 1E2		

REMARKS

This receipt was generated by the automated BLM Collections and Billing System and is a paper representation of a portion of the official electronic record contained therein.

COPY

RODINIAMINERALS

VIA FEDERAL EXPRESS

August 5, 2009

Bureau of Land Management
 Arizona State Office
 One North Central Avenue, Suite 800
 Phoenix, Arizona 85004-4427

ATTENTION: Accounts/Claims

Dear Sirs:

Enclosed are thirteen (13) U.S. \$ drafts/checks totalling \$78,680.00 to cover the annual maintenance fee requirements on mining claims. The amounts of each draft/check are listed below and are grouped according to claim names. The actual list attached to the draft/check has the AMC numbers for your reference.

<u>AMOUNT</u>	<u>CLAIM NAME</u>	<u># of CLAIMS</u>
\$6,720.00	BF# 1 - 48	48 claims
\$8,540.00	CC# 1 - 26; CCW# 1- 35	61 claims
\$4,200.00	HB# 1 - 30	30 claims
\$5,180.00	Lucky Tie; Lucky Stop; LS# 1 - 35	37 claims
\$2,380.00	MAC # 1 - 3; MM # 1 - 10; IVY # 1 - 4	17 claims
\$9,660.00	OC # 1 - 39; OK # 1 - 30	69 claims
\$4,480.00	PM # 1 - 32	32 claims
\$7,280.00	WC # 10 - 61	52 claims
\$6,720.00	RB # 1 - 20; Rainbow # 1; Red Bluff # 4 - #7; Ethel MS # 1 - 2; Red Bluff # 10 - 14; WS # 1 - 16	48 claims
\$4,480.00	PC #20 - #51	32 claims
\$9,660.00	Rose Creek #1 - #45; Honey Creek #1 - #24	69 claims
\$1,960.00	LB #1 - #14	14 claims
<u>\$7,420.00</u>	RC #1 - RC #53	<u>53 claims</u>

\$78,680.00**TOTAL****562 claims**

AMC 390245-46, 390253-54, 390261-62, 390269-70
 PC# 26, 27, 34, 35, 42, 43, 50, 51 - Closed claims

Suite 600, 595 Howe Street, Vancouver, British Columbia, Canada V6C 2T5

Telephone: (604) 662-3902 / Facsimile: (604) 662-3904

Refund 8 claims x \$140 each = 1120.00


AMC 390230
 373107
 381174
 363776
 394954
 373929
 363766
 378679
 386694
 371987
 60951
 58399
 43827
 370223
 372045

2009 AUG 10 A 9:50
 PHOENIX, ARIZONA
 RECEIVED
 BLM AZ STATE OFFICE

The receipt and accounting advice for this payment should be sent to me at the address noted on our letterhead.

If further information is required, please contact me at the numbers noted below or email at javelino@telus.net. Thank you.

Yours truly,



Jorge Avelino

Tel. # (604) 662-3902

Fax # (604) 662-3904

Enclosures:

- Thirteen (13) U.S. \$ drafts/checks with respective AMC # and Claim Name lists
- One set of duplicate copy of this letter, drafts/checks, and lists

RECEIVED
BLM AZ STATE OFFICE
2009 AUG 10 A 9:50
PHOENIX, ARIZONA

Rodinia Minerals

Parker Creek (PC) Claims

# of PC Claims	NEW AMC #	Claim Name	Section	Township	Range
1	AMC 390239	PC #20	1	5N	13E
2	AMC 390240	PC #21	1	5N	13E
3	AMC 390241	PC #22	1	5N	13E
4	AMC 390242	PC #23	1	5N	13E
5	AMC 390243	PC #24	1	5N	13E
6	AMC 390244	PC #25	1	5N	13E
7	AMC 390245	PC #26	1	5N	13E
8	AMC 390246	PC #27	1	5N	13E
9	AMC 390247	PC #28	1	5N	13E
10	AMC 390248	PC #29	1	5N	13E
11	AMC 390249	PC #30	1	5N	13E
12	AMC 390250	PC #31	1	5N	13E
13	AMC 390251	PC #32	1	5N	13E
14	AMC 390252	PC #33	1	5N	13E
15	AMC 390253	PC #34	1	5N	13E
16	AMC 390254	PC #35	1	5N	13E
17	AMC 390255	PC #36	1	5N	13E
18	AMC 390256	PC #37	1	5N	13E
19	AMC 390257	PC #38	1	5N	13E
20	AMC 390258	PC #39	1	5N	13E
21	AMC 390259	PC #40	1	5N	13E
22	AMC 390260	PC #41	1	5N	13E
23	AMC 390261	PC #42	1	5N	13E
24	AMC 390262	PC #43	1	5N	13E
25	AMC 390263	PC #44	1,6	5N	13,14
26	AMC 390264	PC #45	1,6	5N	13,14
27	AMC 390265	PC #46	1	5N	13,14
28	AMC 390266	PC #47	1	5N	13,14
29	AMC 390267	PC #48	1	5N	13,14
30	AMC 390268	PC #49	1,6	5N	13,14
31	AMC 390269	PC #50	1,6	5N	13,14
32	AMC 390270	PC #51	1,6	5N	13,14
Total PARKER CREEK (PC) Claims		32			

TOTAL CLAIMS

32

TOTAL COST

\$4,480.00

yellow not on export
In yellow are closed claims

ARIZONA

A 9 4 9

RECEIVED
BUREAU OF LANDS
WASHINGTON

**Rodinia Minerals
Rose Creek Claims**

373/07

# of PC Claims	AMC #	Claim Name	Section	Township	Range
1	373131	Rose Creek 1	30	6N	14E
2	373132	Rose Creek 2	30	6N	14E
			25	6N	13E
3	373133	Rose Creek 3	30	6N	14E
4	373134	Rose Creek 4	30	6N	14E
			25	6N	13E
5	373135	Rose Creek 5	30	6N	14E
			25	6N	13E
6	373136	Rose Creek 6	30	6N	14E
			25	6N	13E
7	373137	Rose Creek 7	30	6N	14E
			25	6N	13E
			31	6N	13E
8	373138	Rose Creek 8	25	6N	13E
9	373139	Rose Creek 9	25	6N	13E
			31	6N	14E
			36	6N	13E
10	373140	Rose Creek 10	25	6N	13E
11	373141	Rose Creek 11	25	6N	13E
			36	6N	13E
12	373142	Rose Creek 12	25	6N	13E
13	373143	Rose Creek 13	25	6N	13E
			36	6N	13E
14	373144	Rose Creek 14	25	6N	13E
			36	6N	13E
15	373145	Rose Creek 15	19	6N	14E
			30	6N	14E
16	373146	Rose Creek 16	19	6N	14E
17	373147	Rose Creek 17	19	6N	14E
			30	6N	14E
18	373148	Rose Creek 18	19	6N	14E
19	373149	Rose Creek 19	19	6N	14E
			30	6N	14E
20	373150	Rose Creek 20	19	6N	14E
			24	6N	13E
21	373151	Rose Creek 21	19	6N	14E
			30	6N	14E
22	373152	Rose Creek 22	19	6N	14E
			30	6N	14E
			24	6N	13E

2009 AUG 10 A 9 49
ELMISTATE OFFICE

✓ 373

Rodinia Minerals
Coon Creek West Claims

CCW Claims		AMC #	Claim Name	Section	Township	Range
1	✓	381174	CCW # 1	34	5N	14E
2		381175	CCW # 2	34	5N	14E
3		381176	CCW # 3	35	5N	14E
4		381177	CCW # 4	35	5N	14E
5		381178	CCW # 5	35	5N	14E
6		381179	CCW # 6	35	5N	14E
7		381180	CCW # 7	35	5N	14E
8		381181	CCW # 8	35	5N	14E
9		381182	CCW # 9	35	5N	14E
10		381183	CCW # 10	35	5N	14E
11		381184	CCW # 11	35	5N	14E
12		381185	CCW # 12	35	5N	14E
13		381186	CCW # 13	35	5N	14E
14		381187	CCW # 14	35	5N	14E
15		381188	CCW # 15	35	5N	14E
16		381189	CCW # 16	35	5N	14E
17		381190	CCW # 17	35	5N	14E
18		381191	CCW # 18	35	5N	14E
19		381192	CCW # 19	35	5N	14E
20		381193	CCW # 20	35	5N	14E
21		381194	CCW # 21	36	5N	14E
22		381195	CCW # 22	36	5N	14E
23		381196	CCW # 23	36	5N	14E
24		381197	CCW # 24	36	5N	14E
25		381198	CCW # 25	36	5N	14E
26		381199	CCW # 26	35	5N	14E
27		381200	CCW # 27	34	5N	14E
28		381201	CCW # 28	35	5N	14E
29		381202	CCW # 29	35	5N	14E
30		381203	CCW # 30	35	5N	14E
31		381204	CCW # 31	35	5N	14E
32		381205	CCW # 32	35	5N	14E
33		381206	CCW # 33	35	5N	14E
34		381207	CCW # 34	35	5N	14E
35		381208	CCW # 35	35	5N	14E
Total CCW Claims		35		35	5N	12E

TOTAL CLAIMS

61

TOTAL COST

\$ 8,540

RECEIVED
BLM AZ DISTRICT OFFICE
2009 AUG 10 A 9 47
TUCSON, ARIZONA

**Rodinia Minerals
Coon Creek Claims**

CC Claims	AMC #	Claim Name	Section	Township	Range
1	L 363776	CC # 1	31,6	5N, 4N	15E
2	363777	CC # 2	31,6	5N, 4N	15E
3	363778	CC # 3	31	5N	15E
4	363779	CC # 4	31,6	5N, 4N	15E
5	363780	CC # 5	31,36	5N	15E,14E
6	363781	CC # 6	31,6,1,36	5N, 4N	15E,14E
7	363782	CC # 7	31,36	5N	15E,14E
8	363783	CC # 8	31,36	5N, 4N	14E
9	363784	CC # 9	36	5N	14E
10	363785	CC # 10	36,1	5N, 4N	14E
11	363786	CC # 11	36	5N	14E
12	363787	CC # 12	36,1	5N, 4N	14E
13	363788	CC # 13	36	5N	14E
14	363789	CC # 14	36,1	5N, 4N	14E
15	363790	CC # 15	36	5N	14E
16	363791	CC # 16	36,1	5N, 4N	14E
17	363792	CC # 17	36	5N	14E
18	363793	CC # 18	36	5N	14E
19	363794	CC # 19	36	5N	14E
20	363795	CC # 20	36	5N	14E
21	363796	CC # 21	36	5N	14E
22	363797	CC # 22	36	5N	14E
23	363798	CC # 23	36	5N	14E
24	363799	CC # 24	35,36	5N	14E
25	363800	CC # 25	35,36	5N	14E
26	363801	CC # 26	35	5N	14E
Total CC Claims		26			

RECEIVED
BLM AZ STATE OFFICE
2009 AUG 10 A 9:46
PHOENIX, ARIZONA

Rodinia Minerals
Rose Creek Claims

# of PC Claims	NEW AMC #	Claim Name	Section	Township	Range
23	373153	Rose Creek 23	25	6N	13E
			23	6N	14E
			24	6N	13E
24	373154	Rose Creek 24	25	6N	13E
			30	6N	14E
			24	6N	13E
25	373155	Rose Creek 25	25	6N	13E
			30	6N	14E
26	373156	Rose Creek 26	25	6N	13E
			24	6N	13E
27	373157	Rose Creek 27	25	6N	13E
28	373158	Rose Creek 28	25	6N	13E
			24	6N	13E
29	373159	Rose Creek 29	25	6N	13E
30	373160	Rose Creek 30	25	6N	13E
			24	6N	13E
31	373161	Rose Creek 31	25	6N	13E
32	373162	Rose Creek 32	25	6N	13E
33	373163	Rose Creek 33	25	6N	13E
34	373164	Rose Creek 34	25	6N	13E
35	373165	Rose Creek 35	25	6N	13E
36	373166	Rose Creek 36	25	6N	13E
37	373167	Rose Creek 37	25	6N	13E
38	373168	Rose Creek 38	25	6N	13E
39	373169	Rose Creek 39	24	6N	13E
			19	6N	14E
40	373170	Rose Creek 40	24	6N	13E
			19	6N	14E
41	373171	Rose Creek 41	24	6N	13E
			19	6N	14E
42	373172	Rose Creek 42	24	6N	13E
43	373173	Rose Creek 43	24	6N	13E
44	373174	Rose Creek 44	24	6N	13E
45	373175	Rose Creek 45	24	6N	13E
Total ROSE CREEK Claims		45			

RECEIVED
 11-16-10
 6116 A 9-119
 V.07/10/10

**Rodinia Minerals
Honey Creek Claims**

# of PC Claims	AMC #	Claim Name	Section	Township	Range
1	373107	Honey Creek 1	18	6N	14E
2	373108	Honey Creek 2	18	6N	14E
3	373109	Honey Creek 3	18	6N	14E
			19	6N	14E
4	373110	Honey Creek 4	18	6N	14E
5	373111	Honey Creek 5	18	6N	14E
6	373112	Honey Creek 6	18	6N	14E
7	373113	Honey Creek 7	18	6N	14E
8	373114	Honey Creek 8	18	6N	14E
9	373115	Honey Creek 9	13	6N	13E
			18	6N	14E
10	373116	Honey Creek 10	18	6N	14E
11	373117	Honey Creek 11	18	6N	14E
			13	6N	13E
12	373118	Honey Creek 12	18	6N	14E
			13	6N	13E
13	373119	Honey Creek 13	13	6N	13E
14	373120	Honey Creek 14	13	6N	13E
			18	6N	14E
15	373121	Honey Creek 15	13	6N	13E
16	373122	Honey Creek 16	13	6N	13E
			24	6N	13E
17	373123	Honey Creek 17	13	6N	13E
18	373124	Honey Creek 18	13	6N	13E
			24	6N	13E
19	373125	Honey Creek 19	13	6N	13E
20	373126	Honey Creek 20	13	6N	13E
			24	6N	13E
21	373127	Honey Creek 21	13	6N	13E
22	373128	Honey Creek 22	13	6N	13E
			24	6N	13E
23	373129	Honey Creek 23	13	6N	13E
			24	6N	13E
24	373130	Honey Creek 24	24	6N	13E
Total HONEY CREEK Claims		24			

TOTAL CLAIMS
(Rose Creek & Honey Creek)

69

TOTAL COST **\$9,660.00**

RECEIVED
 BLM OFFICE
 AUG 10 9 49
 BLM ARIZONA

Rodinia Minerals Inc.**REYNOLDS CREEK (Workman Creek) Claims**

394954

RC Claims	AMC #	Claim Name	Section	Township	Range
39	395010	RC # 39	20	6N	14E
40	395011	RC # 40	20	6N	14E
41	395012	RC # 41	19-20	6N	14E
42	395013	RC # 42	19	6N	14E
43	395014	RC # 43	19	6N	14E
44	395015	RC # 44	19	6N	14E
45	395016	RC # 45	20	6N	14E
46	395017	RC # 46	20	6N	14E
47	395018	RC # 47	20	6N	14E
48	395019	RC # 48	20	6N	14E
49	395020	RC # 49	20	6N	14E
50	395021	RC # 50	20	6N	14E
51	395022	RC # 51	21	6N	14E
52	395023	RC # 52	21	6N	14E
53	395024	RC # 53	21	6N	14E
Total # of Claims		53			

TOTAL REYNOLDS CREEK CLAIM:**53****TOTAL COST****\$7,420.00 ✓**

RECEIVED
BLM/AZ STATE OFFICE
2009 AUG 10 A 9:49
PIQUE, ARIZONA



VIA FEDERAL EXPRESS

August 5, 2009

Bureau of Land Management
Arizona State Office
One North Central Avenue, Suite 800
Phoenix, Arizona 85004-4427

ATTENTION: Accounts/Claims

Dear Sirs:

Enclosed are thirteen (13) U.S. \$ drafts/checks totalling \$78,680.00 to cover the annual maintenance fee requirements on mining claims. The amounts of each draft/check are listed below and are grouped according to claim names. The actual list attached to the draft/check has the AMC numbers for your reference.

<u>AMOUNT</u>	<u>CLAIM NAME</u>	<u># of CLAIMS</u>
\$6,720.00 ✓	BF# 1 - 48	48 claims
\$8,540.00 ✓	CC# 1 - 26; CCW# 1- 35	61 claims
\$4,200.00 ✓	HB# 1 - 30	30 claims
\$5,180.00 ✓	Lucky Tie; Lucky Stop; LS# 1 - 35	37 claims
\$2,380.00 ✓	MAC # 1 - 3; MM # 1 - 10; IVY # 1 - 4	17 claims
\$9,660.00 ✓	OC # 1 - 39; OK # 1 - 30	69 claims
\$4,480.00 ✓	PM # 1 - 32	32 claims
\$7,280.00 ✓	WC # 10 - 61	52 claims
\$6,720.00 ✓	RB # 1 - 20; Rainbow # 1; Red Bluff # 4 - #7; Ethel MS # 1 - 2; Red Bluff # 10 - 14; WS # 1 - 16	48 claims
\$4,480.00 ✓	PC #20 - #51	32 claims
\$9,660.00 ✓	Rose Creek #1 - #45; Honey Creek #1 - #24	69 claims
\$1,960.00 ✓	LB #1 - #14	14 claims
<u>\$7,420.00 ✓</u>	<u>RC #1 - RC #53</u>	<u>53 claims</u>
\$78,680.00 ✓	TOTAL	562 claims

RECEIVED
BLM AZ STATE OFFICE
2009 AUG 10 A 9:46
PHOENIX, ARIZONA

**Rodinia Minerals
IVY Claims**

IVY Claims	AMC #	Claim Name	Section	Township	Range
1	373929	IVY # 1	30	6N	14E
2	373930	IVY # 2	30	6N	14E
3	363802	IVY # 3	30	6N	14E
4	363803	IVY # 4	30	6N	14E
Total IVY Claims		4			

TOTAL (MAC, MM & IVY) CLAIMS 17

TOTAL COST \$2,380

RECEIVED
BLM AZ STATE OFFICE
2009 AUG 10 A 9:47
PHOENIX, ARIZONA

Rodinia Minerals
Oak Creek (OC) Claims

OC Claims	AMC #	Claim Name	Section	Township	Range
1	363839	OC # 1	33	5N	14E
2	363840	OC # 2	33	5N	14E
3	363841	OC # 3	33	5N	14E
4	363842	OC # 4	33	5N	14E
5	363843	OC # 5	33,34	5N	14E
6	363844	OC # 6	34	5N	14E
7	363845	OC # 7	34	5N	14E
8	363846	OC # 8	33,34	5N	14E
9	363847	OC # 9	33	5N	14E
10	363848	OC # 10	33	5N	14E
11	363849	OC # 11	33	5N	14E
12	378717	OC # 12	33	5N	14E
13	378718	OC # 13	33	5N	14E
14	378719	OC # 14	33	5N	14E
15	378720	OC # 15	33	5N	14E
16	378721	OC # 16	33	5N	14E
17	378722	OC # 17	33	5N	14E
18	378723	OC # 18	33	5N	14E
19	378724	OC # 19	33	5N	14E
20	378725	OC # 20	33	5N	14E
21	378726	OC # 21	33	5N	14E
22	378727	OC # 22	33	5N	14E
23	378728	OC # 23	32	5N	14E
24	378729	OC # 24	32	5N	14E
25	378730	OC # 25	32	5N	14E
26	378731	OC # 26	33	5N	14E
27	378732	OC # 27	33	5N	14E
28	378733	OC # 28	33	5N	14E
29	378734	OC # 29	33	5N	14E
30	378735	OC # 30	33	5N	14E
31	378736	OC # 31	33	5N	14E
32	378737	OC # 32	33	5N	14E
33	378738	OC # 33	33	5N	14E
34	378739	OC # 34	33	5N	14E
35	378740	OC # 35	33	5N	14E
36	378741	OC # 36	33	5N	14E
37	378742	OC # 37	33	5N	14E
38	378743	OC # 38	33	5N	14E
39	378744	OC # 39	33	5N	14E
Total OC Claims		39			

378679

2009 AUG 10 A 9 49

BLM AZ STATE OFFICE

The receipt and accounting advice for this payment should be sent to me at the address noted on our letterhead.

If further information is required, please contact me at the numbers noted below or email at javelino@telus.net. Thank you.

Yours truly,



Jorge Avelino
Tel # (604) 662-3902
Fax # (604) 662-3904

RECEIVED
BLM AZ STATE OFFICE
2009 AUG 10 A 9:46
PHOENIX, ARIZONA

Enclosures:

- Thirteen (13) U.S. \$ drafts/checks with respective AMC # and Claim Name lists
- One set of duplicate copy of this letter, drafts/checks, and lists

**Rodinia Minerals
Workman Creek Claims**

WC Claims	AMC #	Claim Name	Section	Township	Range
1	378785	WC #10	19	6N	14E
2	373946	WC #11	19	6N	14E
3	373947	WC #12	19	6N	14E
4	373948	WC #13	19	6N	14E
5	373949	WC #14	19	6N	14E
6	373950	WC #15	19	6N	14E
7	373951	WC #16	19	6N	14E
8	373952	WC #17	19	6N	14E
9	373953	WC #18	19	6N	14E
10	373954	WC #19	19	6N	14E
11	373955	WC #20	19	6N	14E
12	373956	WC #21	19	6N	14E
13	373957	WC #22	19	6N	14E
14	373958	WC #23	19	6N	14E
15	373959	WC #24	19	6N	14E
16	363882	WC #25	19	6N	14E
17	363883	WC #26	19	6N	14E
18	363884	WC #27	19	6N	14E
19	363885	WC #28	19	6N	14E
20	363886	WC #29	19,20	6N	14E
21	363887	WC #30	19,20,29,30	6N	14E
22	363888	WC #31	19,30	6N	14E
23	363889	WC #32	19,30	6N	14E
24	363890	WC #33	19,30	6N	14E
25	363891	WC #34	30	6N	14E
26	363892	WC #35	29,30	6N	14E
27	363893	WC #36	29,30	6N	14E
28	363894	WC #37	20,29,30	6N	14E
29	363895	WC #38	20,29	6N	14E
30	363896	WC #39	29	6N	14E
31	363897	WC #40	29	6N	14E
32	363898	WC #41	29	6N	14E
33	363899	WC #42	29,30	6N	14E
34	363900	WC #43	29,30	6N	14E
35	363901	WC #44	29	6N	14E
36	363902	WC #45	29	6N	14E
37	363903	WC #46	29	6N	14E

Rodinia Minerals
Workman Creek Claims

38		363904		WC #47		29		6N		14E
39		363905		WC #48		29		6N		14E
40		363906		WC #49		19		6N		14E
41		363907		WC #50		24		6N		14E
42		363908		WC #51		24		6N		14E
43		363909		WC #52		24		6N		14E
44		363910		WC #53		24		6N		14E
45		363911		WC #54		24		6N		14E
46		363912		WC #55		24		6N		14E
47		363913		WC #56		24		6N		14E
48		363914		WC #57		24		6N		14E
49		363915		WC #58		24		6N		14E
50		363916		WC #59		24		6N		14E
51		386694		WC #60		25		6N		13E
52		386695		WC #61		25		6N		13E
Total WC Claims			52							

TOTAL CLAIMS

52

TOTAL COST

\$7,280 ✓

RECEIVED
BLM AZ STATE OFFICE
2009 AUG 10 A 9:49
PICTURE, ARIZONA

Buckaroo Flats Claims

BF Claims	AMC #	Claim Name	Section	Township	Range
22	378700	BF # 32	30	7N	13E
23	378701	BF # 33	25	7N	12E
24	378702	BF # 34	25	7N	12E
25	378703	BF # 35	25	7N	12E
26	378704	BF # 36	25	7N	12E
27	378705	BF # 37	25	7N	12E
28	378706	BF # 38	25	7N	12E
29	378707	BF # 39	25	7N	12E
30	378708	BF # 40	36	7N	12E
31	378709	BF # 41	36	7N	12E
32	378710	BF # 42	36	7N	12E
33	378711	BF # 43	36	7N	12E
34	378712	BF # 44	36	7N	12E
35	378713	BF # 45	36	7N	12E
36	378714	BF # 46	31	7N	13E
37	378715	BF # 47	31	7N	13E
38	378716	BF # 48	31	7N	13E
Total BF Claims		38			

TOTAL CLAIMS

48

TOTAL COST

\$ 6,720

RECEIVED
BLMAZ STATE OFFICE
2009 AUG 10 A 9:46
PHOENIX, ARIZONA

**Rodinia Minerals
Buckaroo Flats Claims**

BF Claims	AMC #	Claim Name	Section	Township	Range
1	363766	BF # 1	25	7N	12E
2	363767	BF # 2	25	7N	12E
3	363768	BF # 3	30	7N	13E
4	363769	BF # 4	30	7N	13E
5	363770	BF # 5	30,31	7N	13E
6	363771	BF # 6	30,31	7N	13E
7	363772	BF # 7	30,31	7N	13E
8	363773	BF # 8	25,36	7N	12E
9	363774	BF # 9	25,36	7N	12E
10	363775	BF # 10			
Total BF Claims		10			

Buckaroo Flats Claims

BF Claims	AMC #	Claim Name	Section	Township	Range
1	378679	BF # 11	25	7N	12E
2	378680	BF # 12	25	7N	12E
3	378681	BF # 13	25	7N	12E
4	378682	BF # 14	25	7N	12E
5	378683	BF # 15	25	7N	12E
6	378684	BF # 16	25	7N	12E
7	378685	BF # 17	25	7N	12E
8	378686	BF # 18	25	7N	12E
9	378687	BF # 19	25	7N	12E
10	378688	BF # 20	25	7N	12E
11	378689	BF # 21	25	7N	12E
12	378690	BF # 22	25	7N	12E
13	378691	BF # 23	30	7N	13E
14	378692	BF # 24	24	7N	13E
15	378693	BF # 25	30	7N	13E
16	378694	BF # 26	30	7N	13E
17	378695	BF # 27	30	7N	13E
18	378696	BF # 28	30	7N	13E
19	378697	BF # 29	30	7N	13E
20	378698	BF # 30	30	7N	13E
21	378699	BF # 31	30	7N	13E

PHOTO
2009 AUG 16
BLM AZ STATE OFFICE
RECEIVED

RODINIA MINERALS
Red Bluff Claims

# of Claims		AMC #	Claim Name	Section	Township	Range
1	L	60951	Rainbow # 1	32	5N	14E
2		58586	Red Bluff # 4	31	5N	14E
3		58587	Red Bluff # 5	31	5N	14E
4		58589	Red Bluff # 6	31	5N	14E
5		58590	Red Bluff # 7	31/32	5N	14E
6	L	43827	Mill Site # 1	31	5N	14E
7		43828	Mill Site # 2	31/6	4N	14E
8	L	370223	Red Bluff # 10	32	5N	14E
9		370224	Red Bluff # 11	32	5N	14E
10		370225	Red Bluff # 12	32	5N	14E
11		370226	Red Bluff # 13	32	5N	14E
12		370227	Red Bluff # 14	32	5N	14E
13	L	372045	WS # 1	31	5N	14E
14		372046	WS # 2	5/6/31	4N	14E
15		372047	WS # 3	6/31	4N	14E
16		372048	WS # 4	5/6	4N	14E
17		372049	WS # 5	6/31	4N	14E
18		372050	WS # 6	31/5/6	4N	14E
19		372051	WS # 7	6	4N	14E
20		372052	WS # 8	5/6	4N	14E
21		372053	WS # 9	6	4N	14E
22		372054	WS # 10	5/6	4N	14E
23		372055	WS # 11	6	4N	14E
24		372056	WS # 12	6	4N	14E
25		372057	WS # 13	6	4N	14E
26		372058	WS # 14	6	4N	14E
27		372059	WS # 15	6	4N	14E
28		372060	WS # 16	6	4N	14E
Total # of Claims		28				

RECEIVED
BLM AZ STATE OFFICE
2009 AUG 10 A 9:49
PHOENIX, ARIZONA

RODINIA MINERALS**Red Bluff Claims**

# of Claims		AMC #		Claim Name		Section		Township		Range
1	L	371987		RB # 1		31		5N		14E
2		371988		RB # 2		31		5N		14E
3		371989		RB # 3		32		5N		14E
4		371990		RB # 4		32		5N		14E
5		371991		RB # 5		32		5N		14E
6		371992		RB # 6		31		5N		14E
7		371993		RB # 7		31		5N		14E
8		371994		RB # 8		32		5N		14E
9		371995		RB # 9		32		5N		14E
10		371996		RB # 10		32		5N		14E
11		378775		RB # 11		32		5N		14E
12		378776		RB # 12		32		5N		14E
13		378777		RB # 13		32		5N		14E
14		378778		RB # 14		32		5N		14E
15		378779		RB # 15		32		5N		14E
16		378780		RB # 16		32		5N		14E
17		378781		RB # 17		32		5N		14E
18		378782		RB # 18		32		5N		14E
19		378783		RB # 19		32		5N		14E
20		378784		RB # 20		32		5N		14E
Total # of Claims			20							

TOTAL RED BLUFF CLAIMS 48**TOTAL COST \$6,720 ✓**

RECEIVED
BLM AZ STATE OFFICE
2009 AUG 10 A 9:49
PHOENIX, ARIZONA

Rodinia Minerals
Oak Creek (OK) Claims

OK Claims	AMC #	Claim Name	Section	Township	Range
1	378745	OK # 1	28	5N	14E
2	378746	OK # 2	28	5N	14E
3	378747	OK # 3	28	5N	14E
4	378748	OK # 4	28	5N	14E
5	378749	OK # 5	28	5N	14E
6	378750	OK # 6	28	5N	14E
7	378751	OK # 7	27	5N	14E
8	378752	OK # 8	27	5N	14E
9	378753	OK # 9	27	5N	14E
10	378754	OK # 10	27	5N	14E
11	378755	OK # 11	27	5N	14E
12	378756	OK # 12	27	5N	14E
13	378757	OK # 13	27	5N	14E
14	378758	OK # 14	27	5N	14E
15	378759	OK # 15	27	5N	14E
16	378760	OK # 16	27	5N	14E
17	378761	OK # 17	27	5N	14E
18	378762	OK # 18	27	5N	14E
19	378763	OK # 19	27	5N	14E
20	378764	OK # 20	27	5N	14E
21	378765	OK # 21	27	5N	14E
22	378766	OK # 22	27	5N	14E
23	378767	OK # 23	27	5N	14E
24	378768	OK # 24	27	5N	14E
25	378769	OK # 25	27	5N	14E
26	378770	OK # 26	27	5N	14E
27	378771	OK # 27	28	5N	14E
28	378772	OK # 28	28	5N	14E
29	378773	OK # 29	28	5N	14E
30	378774	OK # 30	28	5N	14E
Total OK Claims		30			
Total Oak Creek (OC and OK) Claim 69					

TOTAL COST

\$9,660 ✓

RECEIVED
 PLM AZ STATE OFFICE
 2009 AUG 10 A 9:49
 PHOENIX, ARIZONA

Rodinia Minerals
Pendelton Mesa Claims

PM Claims	AMC #	Claim Name	Section	Township	Range
1	363850	PM # 1	11,12	7N	14E
2	363851	PM # 2	12	7N	14E
3	363852	PM # 3	11	7N	14E
4	363853	PM # 4	11	7N	14E
5	363854	PM # 5	11	7N	14E
6	363855	PM # 6	11	7N	14E
7	363856	PM # 7	11,12	7N	14E
8	363857	PM # 8	12	7N	14E
9	363858	PM # 9	12	7N	14E
10	363859	PM # 10	12	7N	14E
11	363860	PM # 11	11	7N	14E
12	363861	PM # 12	11	7N	14E
13	363862	PM # 13	11	7N	14E
14	363863	PM # 14	11	7N	14E
15	363864	PM # 15	11	7N	14E
16	363865	PM # 16	11	7N	14E
17	363866	PM # 17	11	7N	14E
18	363867	PM # 18	12	7N	14E
19	363868	PM # 19	12	7N	14E
20	363869	PM # 20	12	7N	14E
21	363870	PM # 21	12	7N	14E
22	363871	PM # 22	11,14	7N	14E
23	363872	PM # 23	11,14	7N	14E
24	363873	PM # 24	11,14	7N	14E
25	363874	PM # 25	11,14	7N	14E
26	363875	PM # 26	11,14	7N	14E
27	363876	PM # 27	11,14	7N	14E
28	363877	PM # 28	11,14	7N	14E
29	363878	PM # 29	12,13	7N	14E
30	363879	PM # 30	12,13	7N	14E
31	363880	PM # 31	12,13	7N	14E
32	363881	PM # 32	12,13	7N	14E
Total PM Claims		32			

TOTAL COST

\$4,480 ✓

RECEIVED
BLM AT STATE OFFICE
JUN 10 A 9:49
PUEBLO, ARIZONA

**Rodinia Minerals
Hackberry Claims**

381174

HB Claims	AMC #	Claim Name	Section	Township	Range
1	381209	HB # 1	4	4N	14E
2	381210	HB # 2	4	4N	14E
3	381211	HB # 3	4	4N	14E
4	381212	HB # 4	4	4N	14E
5	381213	HB # 5	4	4N	14E
6	381214	HB # 6	4	4N	14E
7	381215	HB # 7	9	4N	14E
8	381216	HB # 8	9	4N	14E
9	381217	HB # 9	9	4N	14E
10	381218	HB # 10	9	4N	14E
11	381219	HB # 11	9	4N	14E
12	381220	HB # 12	9	4N	14E
13	381221	HB # 13	9	4N	14E
14	381222	HB # 14	9	4N	14E
15	381223	HB # 15	9	4N	14E
16	381224	HB # 16	9	4N	14E
17	381225	HB # 17	9	4N	14E
18	381226	HB # 18	9	4N	14E
19	381227	HB # 19	9	4N	14E
20	381228	HB # 20	9	4N	14E
21	381229	HB # 21	9	4N	14E
22	381230	HB # 22	9	4N	14E
23	381231	HB # 23	9	4N	14E
24	381232	HB # 24	9	4N	14E
25	381233	HB # 25	3	4N	14E
26	381234	HB # 26	10	4N	14E
27	381235	HB # 27	10	4N	14E
28	381236	HB # 28	10	4N	14E
29	381237	HB # 29	10	4N	14E
30	381238	HB # 30	10	4N	14E
Total HB Claims	30				

TOTAL COST

\$4,200 ✓

RECEIVED
BLM AZ STATE OFFICE
2009 AUG 10 A 9:47
MOUNTAIN, ARIZONA

**Rodinia Minerals
Lucky Stop Claims**

LS Claims	AMC #	Claim Name	Section	Township	Range
1	373942	Lucky Tie	30	6N	14E
2	373941	Lucky Stop	30	6N	14E
3	373940	Lucky Stop #1	30	6N	14E
4	373939	Lucky Stop #2	30	6N	14E
5	373934	Lucky Stop #3	30	6N	14E
6	373933	Lucky Stop #4	30	6N	14E
7	373932	Lucky Stop #5	30	6N	14E
8	373938	Lucky Stop #6	30	6N	14E
9	373937	Lucky Stop #7	30	6N	14E
10	373931	Lucky Stop #8	30	6N	14E
11	373936	Lucky Stop #9	30	6N	14E
12	373935	Lucky Stop #10	30	6N	14E
Total LS Claims	12				

**Rodinia Minerals
Lucky Stop Claims**

LS Claims	AMC #	Claim Name	Section	Township	Range
1	363804	LS # 11	30	6N	14E
2	363805	LS # 12	30	6N	14E
3	363806	LS # 13	29,30	6N	14E
4	363807	LS # 14	29,30	6N	14E
5	363808	LS # 15	30	6N	14E
6	363809	LS # 16	16	6N	14E
7	363810	LS # 17	30,31	6N	14E
8	363811	LS # 18	30,31	6N	14E
9	363812	LS # 19	29,30,31,32	6N	14E
10	363813	LS # 20	29,32	6N	14E
11	363814	LS # 21	29,32	6N	14E
12	363815	LS # 22	29,32	6N	14E
13	363816	LS # 23	30,31	6N	14E
14	363817	LS # 24	30,31	6N	14E
15	363818	LS # 25	30,31	6N	14E
16	363819	LS # 26	30,31	6N	14E
17	363820	LS # 27	30,31	6N	14E
18	363821	LS # 28	30,31	6N	14E
19	363822	LS # 29	31	6N	14E
20	363823	LS # 30	31,32	6N	14E
21	363824	LS # 31	9	6N	14E
22	363825	LS # 32	32	6N	14E
23	363826	LS # 33	32	6N	14E
24	363827	LS # 34	32	6N	14E
25	363828	LS # 35	32	6N	14E
Total LS Claims	25				

RECEIVED
 BLM AZ STATE OFFICE
 2009 AUG 11
 PHOENIX
 ARIZONA

TOTAL CLAIMS

37

TOTAL COST

\$5,180

Rodinia Minerals
MM Claims

MM Claims		AMC #		Claim Name	Section		Township		Range
1		363829		MM # 1	17		7N		13E
2		363830		MM # 2	17		7N		13E
3		363831		MM # 3	17		7N		13E
4		363832		MM # 4	17		7N		13E
5		363833		MM # 5	17		7N		13E
6		363834		MM # 6	17		7N		13E
7		363835		MM # 7	17		7N		13E
8		363836		MM # 8	17		7N		13E
9		363837		MM # 9	17		7N		13E
10		363838		MM # 10	17		7N		13E
Total MM Claims			10						

RECEIVED
BLM AZ STATE OFFICE
2009 AUG 10 A 9:47
PHOENIX, ARIZONA

**Rodinia Minerals
MAC Claims**

Gila County doc	AMC #	Claim Name	Section	Township	Range
2006-015923	373945	MAC #1	30	6N	14E
2006-016190	373944	MAC #2	30	6N	14E
2006-015937	373943	MAC #3	30	6N	14E
Total MAC Claims		3			

RECEIVED
BLM AZ STATE OFFICE
2009 AUG 10 A 9:47
PHOENIX, ARIZONA

Rodinia Minerals Inc.

REYNOLDS CREEK (Workman Creek) Claims

RC Claims	AMC #	Claim Name	Section	Township	Range
1	394972	RC # 1	17-18	6N	14E
2	394973	RC # 2	17	6N	14E
3	394974	RC # 3	17	6N	14E
4	394975	RC # 4	17	6N	14E
5	394976	RC # 5	17	6N	14E
6	394977	RC # 6	17	6N	14E
7	394978	RC # 7	17	6N	14E
8	394979	RC # 8	17	6N	14E
9	394980	RC # 9	17	6N	14E
10	394981	RC # 10	17	6N	14E
11	394982	RC # 11	17	6N	14E
12	394983	RC # 12	17	6N	14E
13	394984	RC # 13	17	6N	14E
14	394985	RC # 14	17-18	6N	14E
15	394986	RC # 15	18	6N	14E
16	394987	RC # 16	18	6N	14E
17	394988	RC # 17	18	6N	14E
18	394989	RC # 18	18	6N	14E
19	394990	RC # 19	18	6N	14E
20	394991	RC # 20	18	6N	14E
21	394992	RC # 21	17-18	6N	14E
22	394993	RC # 22	17	6N	14E
23	394994	RC # 23	17	6N	14E
24	394995	RC # 24	17	6N	14E
25	394996	RC # 25	17	6N	14E
26	394997	RC # 26	17	6N	14E
27	394998	RC # 27	17	6N	14E
28	394999	RC # 28	17	6N	14E
29	395000	RC # 29	17	6N	14E
30	395001	RC # 30	21	6N	14E
31	395002	RC # 31	21	6N	14E
32	395003	RC # 32	21	6N	14E
33	395004	RC # 33	20	6N	14E
34	395005	RC # 34	20	6N	14E
35	395006	RC # 35	20	6N	14E
36	395007	RC # 36	20	6N	14E
37	395008	RC # 37	20	6N	14E
38	395009	RC # 38	20	6N	14E

2009 AUG 10 A P 49

L
394954

Rodinia Minerals
Lucky Boy CLAIMS

# of PC Claims	AMC #	Claim Name	Section	Township	Range
1	AMC 365045	LB #1	31	2S	15E
2	AMC 365046	LB #2	31	2S	15E
3	AMC 365047	LB #3	31	2S	15E
4	AMC 365048	LB #4	31	2S	15E
5	AMC 365049	LB #5	31	2S	15E
6	AMC 365050	LB #6	31	2S	15E
7	AMC 365051	LB #7	31	2S	15E
8	AMC 365052	LB #8	31	2S	15E
9	AMC 365053	LB #9	31	2S	15E
10	AMC 365054	LB #10	31	2S	15E
11	AMC 365055	LB #11	31	2S	15E
12	AMC 365056	LB #12	31	2S	15E
13	AMC 365057	LB #13	31	2S	15E
14	AMC 365058	LB #14	31	2S	15E
Total LUCKY BOY (LB) Claims		14			

TOTAL CLAIMS

14

TOTAL COST

\$1,960.00

RECEIVED
BLM AZ STATE OFFICE
2009 AUG 10 A 9:49
CHIEF, ARIZONA

LR2000 Production

^Message:

Case Recordation

View

Mining Claims

View/Update

Mass Owner

Mass Action

Mass Remarks

Status

View

LLD / Land

View LLD

Customer Name

New

View/Update

Transaction Rpts

Mass Upd Report

MC CBS Export

CBS Import Rpt

Data Scan

Case Scan

Administration

My Permissions

Decode Tables

LR2000

Reports

CMR

Reports

Switch Screen

Function Keys

556 ROWS RETRIEVED

CBS Export Results Report

☐ Include Resolved Records

Record Status

☐ Error Records (E/M/I)☐ Accepted Records (A/W)☐ "On Hold" Records (H)☒ All Records (for s/n or receipt nr)☐ Exported, No Results From CBS☐ New (not yet exported)

Enter export Date (mm/dd/yyyy) ALL

Serial Number match (optional)

Receipt Nr (optional) 1974232

Export Nr (exclusive)

LR2000 User (defaults to login) ALL

Query

Reset

Search Criteria Responsible Area (Error)

☐ User (U,X)☐ Programmer (P,X)☒ All (U,P,X)

User Guide

	Resend?	Export Nr	A/D	Serial Nr	Mult	Code	\$ Amount	Remarks	Receipt Nr	LR2000 User	#Msg	Resolve
1	<input type="checkbox"/>	2380031	A	AMC363766		682	140.00	2010	1974232	DJJONES	1	<input type="checkbox"/>
2	<input type="checkbox"/>	2380032	A	AMC363767		682	140.00	2010	1974232	DJJONES	1	<input type="checkbox"/>
3	<input type="checkbox"/>	2380033	A	AMC363768		682	140.00	2010	1974232	DJJONES	1	<input type="checkbox"/>
4	<input type="checkbox"/>	2380034	A	AMC363769		682	140.00	2010	1974232	DJJONES	1	<input type="checkbox"/>
5	<input type="checkbox"/>	2380035	A	AMC363770		682	140.00	2010	1974232	DJJONES	1	<input type="checkbox"/>
6	<input type="checkbox"/>	2380036	A	AMC363771		682	140.00	2010	1974232	DJJONES	1	<input type="checkbox"/>
7	<input type="checkbox"/>	2380037	A	AMC363772		682	140.00	2010	1974232	DJJONES	1	<input type="checkbox"/>
8	<input type="checkbox"/>	2380038	A	AMC363773		682	140.00	2010	1974232	DJJONES	1	<input type="checkbox"/>
9	<input type="checkbox"/>	2380039	A	AMC363774		682	140.00	2010	1974232	DJJONES	1	<input type="checkbox"/>
10	<input type="checkbox"/>	2380040	A	AMC363775		682	140.00	2010	1974232	DJJONES	1	<input type="checkbox"/>
11	<input type="checkbox"/>	2380041	A	AMC378679		682	140.00	2010	1974232	DJJONES	1	<input type="checkbox"/>
12	<input type="checkbox"/>	2380042	A	AMC378680		682	140.00	2010	1974232	DJJONES	1	<input type="checkbox"/>
13	<input type="checkbox"/>	2380043	A	AMC378681		682	140.00	2010	1974232	DJJONES	1	<input type="checkbox"/>

United States Department of the Interior
Bureau of Land Management
 BUSINESS & SUPPORT SVCS DIV
 ONE N CENTRAL AVE SUITE 800
 PHOENIX, AZ 85004 -4427
 Phone: (602) 417-9200

Receipt

No: 1974232

Transaction #: 2038156	
Date of Transaction: 08/10/2009	
CUSTOMER:	RODINIA MINERALS INC 600-595 HOWE ST VANCOUVER, BC V6C 2T5 CA

LINE #	QTY	DESCRIPTION	REMARKS	UNIT PRICE	TOTAL
1	13.00	LOCATABLE MINERALS / MINING CLAIMS-NOT NEW-UNADJUD, ONE AUTH NO. ONLY / MINING CLAIM MONEY RECEIVED CASES: AMC363766/\$6720.00, AMC363776/\$8540.00, AMC381209/\$4200.00, AMC373942/\$5180.00, AMC373945/\$2380.00, AMC363839/\$9660.00, AMC363850/\$4480.00, AMC378785/\$7280.00, AMC60951/\$6720.00, AMC390239/\$4480.00, AMC373131/\$9660.00, AMC365045/\$1960.00, AMC394972/\$7420.00	MAINT 2010	- n/a -	78680.00
TOTAL:					\$78,680.00

PAYMENT INFORMATION					
1	AMOUNT:	2380.00	POSTMARKED:	08/05/2009	
	TYPE:	CHECK	RECEIVED:	08/10/2009	
	CHECK NO:	500039469			
	NAME:	RODINIA MINERALS INC 600-595 HOWE ST VANCOUVER BC V6C 2T5 CA			
2	AMOUNT:	1960.00	POSTMARKED:	08/05/2009	
	TYPE:	CHECK	RECEIVED:	08/10/2009	
	CHECK NO:	500039478			
	NAME:	RODINIA MINERALS INC 600-595 HOWE ST VANCOUVER BC V6C 2T5 CA			
3	AMOUNT:	6720.00	POSTMARKED:	08/05/2009	
	TYPE:	CHECK	RECEIVED:	08/10/2009	
	CHECK NO:	600041178			
	NAME:	RODINIA MINERALS INC 600-595 HOWE ST VANCOUVER BC V6C 2T5 CA			

4	AMOUNT:	8540.00	POSTMARKED:	08/05/2009
	TYPE:	CHECK	RECEIVED:	08/10/2009
	CHECK NO:	600041187		
	NAME:	RODINIA MINERALS INC 600-595 HOWE ST VANCOUVER BC V6C 2T5 CA		
5	AMOUNT:	4200.00	POSTMARKED:	08/05/2009
	TYPE:	CHECK	RECEIVED:	08/10/2009
	CHECK NO:	600041196		
	NAME:	RODINIA MINERALS INC 600-595 HOWE ST VANCOUVER BC V6C 2T5 CA		
6	AMOUNT:	5180.00	POSTMARKED:	08/05/2009
	TYPE:	CHECK	RECEIVED:	08/10/2009
	CHECK NO:	600041205		
	NAME:	RODINIA MINERALS INC 600-595 HOWE ST VANCOUVER BC V6C 2T5 CA		
7	AMOUNT:	9660.00	POSTMARKED:	08/05/2009
	TYPE:	CHECK	RECEIVED:	08/10/2009
	CHECK NO:	600041214		
	NAME:	RODINIA MINERALS INC 600-595 HOWE ST VANCOUVER BC V6C 2T5 CA		
8	AMOUNT:	4480.00	POSTMARKED:	08/05/2009
	TYPE:	CHECK	RECEIVED:	08/10/2009
	CHECK NO:	600041223		
	NAME:	RODINIA MINERALS INC 600-595 HOWE ST VANCOUVER BC V6C 2T5 CA		
9	AMOUNT:	7280.00	POSTMARKED:	08/05/2009
	TYPE:	CHECK	RECEIVED:	08/10/2009
	CHECK NO:	600041232		
	NAME:	RODINIA MINERALS INC 600-595 HOWE ST VANCOUVER BC V6C 2T5 CA		
10	AMOUNT:	6720.00	POSTMARKED:	08/05/2009
	TYPE:	CHECK	RECEIVED:	08/10/2009
	CHECK NO:	600041241		
	NAME:	RODINIA MINERALS INC 600-595 HOWE ST VANCOUVER BC V6C 2T5 CA		
11	AMOUNT:	4480.00	POSTMARKED:	08/05/2009

	TYPE:	CHECK	RECEIVED:	08/10/2009
	CHECK NO:	600041259		
	NAME:	RODINIA MINERALS INC 600-595 HOWE ST VANCOUVER BC V6C 2T5 CA		
12	AMOUNT:	9660.00	POSTMARKED:	08/05/2009
	TYPE:	CHECK	RECEIVED:	08/10/2009
	CHECK NO:	600041268		
	NAME:	RODINIA MINERALS INC 600-595 HOWE ST VANCOUVER BC V6C 2T5 CA		
13	AMOUNT:	7420.00	POSTMARKED:	08/05/2009
	TYPE:	CHECK	RECEIVED:	08/10/2009
	CHECK NO:	600041277		
	NAME:	RODINIA MINERALS INC 600-595 HOWE ST VANCOUVER BC V6C 2T5 CA		

REMARKS

This receipt was generated by the automated BLM Collections and Billing System and is a paper representation of a portion of the official electronic record contained therein.

Authorized Date 11/06/2009

AZ BLM REFUND TO RODINIA MINERALS INC FOR \$1120
PAID ON CLOSED CLAIMS AMC390245-46,390253-54,391261-
62,390269-70, RECEIPT#1974232, TONY SMITH 602-417-9355

Instructions to Accounts SENT TO:

RODINIA MINERALS INC
600-595 HOWE ST
VANCOUVER BC V6C 2T5 CA

Login ID 203

Entry Date 11/06/2009

Total Amount \$1,120.00

When Recorded Return Document to:

THOMAS FOX
3505 E BAY CT
EAGLE MOUNTAIN
UT 84005

☐ Check here if this is a change of address.

Telephone: 801 623-3225

E-mail address: foxcommunication@msn.com

AMC 378778
AMC 371715
AMC 374696

AFFIDAVIT OF PERFORMANCE OF ANNUAL WORK

1. State of Arizona, County of MARICOPA ss:

2. I (Name) THOMAS FOX

3. Reside at (Address) 3505 E. BAY COURT

City EAGLE MOUNTAIN County UT

State UT Zip 84005 being duly sworn, depose and say that I am a citizen of the United States, more than eighteen years of age, and that all of the facts set forth in this affidavit, subject to the provisions and penalties of 18 U.S.C. 1001 pertaining to the filing of false, fictitious, or fraudulent statements with the United States, are true and correct according to the best of my knowledge, information and belief.

4. Owner's name and address (If not shown in Items 1-3 above).

5. That I am personally acquainted with the mining claim(s). The work and improvements were made by and at the expense of the owner(s) of said claim(s). Said contiguous group of claims, listed on this document, are situated in the


(optional) Mining District; _____ County, Arizona.

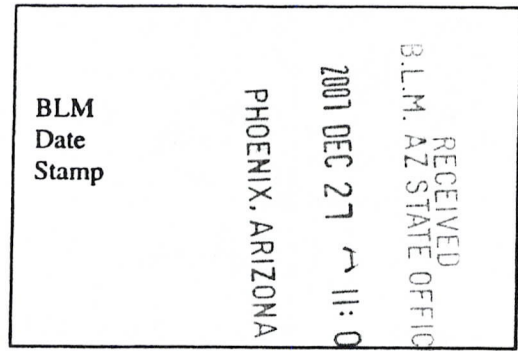
Line No.	AMC NUMBER	CLAIM/SITE NAME	COUNTY RECORDER DATA (If available)	TWP	RNG	SEC
1	371715	LET'S GO		4N	10W	7
2						
3						
4						
5						
6						

Form: MCF108
Revised Jan. 2006
Page 1 of 2

RE 1/9/08

ENTERED IN COMPUTER





7						
8						
9						
10						

6. That between the dates starting at 12 o'clock noon on September 1, 2006 and ending at 12 o'clock noon on September 1, 2007 at least \$ 500.- dollars worth of work and improvements were done and performed upon said claim(s) or upon one or more of a contiguous group of claims for the benefit of all, wholly or partly outside of a contiguous group of claims for the benefit of all, not including the location work.

7. That the following persons were employed to perform the work and improvements described herein: THOMAS FOX

8. That the work and improvements performed were: 1. CLEARING OF ROAD & TRAIL TO CLAIM,
2. MAINTAINING CLAIM MARKERS, 3. PROSPECTING


9. Dated: 12-19-07 Signature: [Signature] THOMAS FOX

SUBSCRIBED AND SWORN TO before me, a Notary Public, this 19 day of December 2007

By: Elisha Wallace

Notary Public [Signature]

My Commission Expires 2/5/2011



Bureau of Land Management
Arizona State Office
www.az.blm.gov

No. of Claims: 1 x \$10 = 10.00

Check No.: MO Init. SM

Receipt No.: 1620921

For BLM Use Only

When Recorded Return Document to:

THOMAS FOX
3505 E. BAY CT.
EAGLE MOUNTAIN, UT 84005

☐ Check here if this is a change of address.

Telephone: (801) 623 3225

E-mail address: foxcommunication@msn.com

AFFIDAVIT OF PERFORMANCE OF ANNUAL WORK

1. State of Arizona, County of GILA ss:

2. I (Name) THOMAS FOX

3. Reside at (Address) 3505 E. BAY CT.

City EAGLE MOUNTAIN County UT

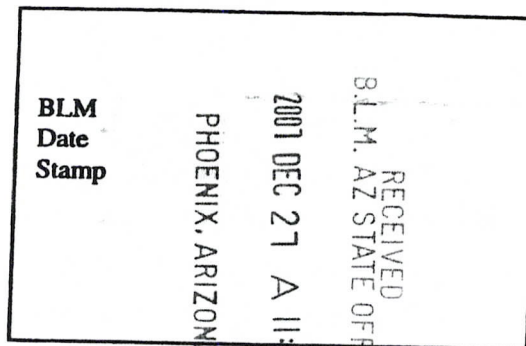
State UT Zip 84005 being duly sworn, depose and say that I am a citizen of the United States, more than eighteen years of age, and that all of the facts set forth in this affidavit, subject to the provisions and penalties of 18 U.S.C. 1001 pertaining to the filing of false, fictitious, or fraudulent statements with the United States, are true and correct according to the best of my knowledge, information and belief.

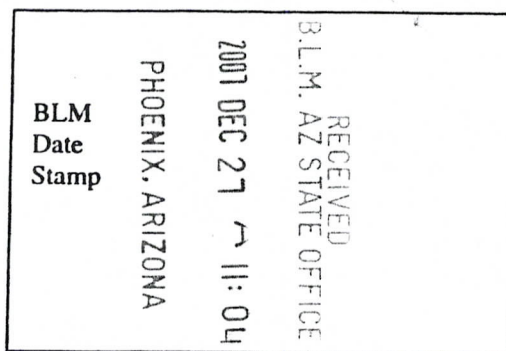
4. Owner's name and address (If not shown in Items 1-3 above).

5. That I am personally acquainted with the mining claim(s). The work and improvements were made by and at the expense of the owner(s) of said claim(s). Said contiguous group of claims, listed on this document, are situated in the

(optional) Mining District; _____ County, Arizona.

Line No.	AMC NUMBER	CLAIM/SITE NAME	COUNTY RECORDER DATA (If available)	TWP	RNG	SEC
1	374701	HOUSE MINE#1		10N	9E	33
2						
3						
4						
5						
6						





7						
8						
9						
10						

6. That between the dates starting at 12 o'clock noon on September 1, 2006 and ending at 12 o'clock noon on September 1, 2007 at least \$ 500.- dollars worth of work and improvements were done and performed upon said claim(s) or upon one or more of a contiguous group of claims for the benefit of all, wholly or partly outside of a contiguous group of claims for the benefit of all, not including the location work.

7. That the following persons were employed to perform the work and improvements described herein: THOMAS FOX

8. That the work and improvements performed were: 1. CLEARING OF ROAD + TRAIL TO CLAIM,
2. MAINTAINING CLAIM MARKERS, 3. PROSPECTING


9. Dated: 12-19-07 Signature: [Signature] THOMAS FOX

SUBSCRIBED AND SWORN TO before me, a Notary Public, this 19 day of December 2007

By: Elisha Wallace

Notary Public [Signature]

My Commission Expires 2/5/2011



Bureau of Land Management
Arizona State Office
www.az.blm.gov

No. of Claims: 1 x \$10 = \$10.-
Check No.: MO Init. SMJ
Receipt No.: 1627921
For BLM Use Only

When Recorded Return Document to:

THOMAS FOX
3505 E. BAY CT
EAGLE MOUNTAIN, UT 84005

☐ Check here if this is a change of address.

Telephone: 801 623-3225

E-mail address: foxcommunication@ipsw.com

AFFIDAVIT OF PERFORMANCE OF ANNUAL WORK

1. State of Arizona, County of YAVAPAI ss:

2. I (Name) THOMAS FOX

3. Reside at (Address) 3505 E. BAY CT,

City EAGLE MOUNTAIN County UT

State UT Zip 84005 being duly sworn, depose and say that I am a citizen of the United States, more than eighteen years of age, and that all of the facts set forth in this affidavit, subject to the provisions and penalties of 18 U.S.C. 1001 pertaining to the filing of false, fictitious, or fraudulent statements with the United States, are true and correct according to the best of my knowledge, information and belief.

4. Owner's name and address (If not shown in Items 1-3 above).

5. That I am personally acquainted with the mining claim(s). The work and improvements were made by and at the expense of the owner(s) of said claim(s). Said contiguous group of claims, listed on this document, are situated in the

(optional) Mining District; _____ County, Arizona.

Line No.	AMC NUMBER	CLAIM/SITE NAME	COUNTY RECORDER DATA (If available)	TWP	RNG	SEC
1	381780	GEM STONE	4139909	6N	8W	12
2	381779	GOLD SURPRISE	4139908	6N	8W	13
3						
4						
5						
6						


BLM
Date
Stamp

PHOENIX, ARIZONA

2007 DEC 27 A 11:00

RECEIVED
B.L.M. AZ STATE OFFICE

AFFIDAVIT OF PERFORMANCE OF ANNUAL WORK – page 2



7						
8						
9						
10						

6. That between the dates starting at 12 o'clock noon on September 1, 2006 and ending at 12 o'clock noon on September 1, 2007 at least \$ 1000.00 dollars worth of work and improvements were done and performed upon said claim(s) or upon one or more of a contiguous group of claims for the benefit of all, wholly or partly outside of a contiguous group of claims for the benefit of all, not including the location work.

7. That the following persons were employed to perform the work and improvements described herein: THOMAS FOX


8. That the work and improvements performed were: 1. CLEARING OF ROADS/TRAILS TO CLAIMS;
2. MAINTAINING CLAIM MARKERS; 3. PROSPECTING

9. Dated: 12-19-07 Signature: [Signature] THOMAS FOX

SUBSCRIBED AND SWORN TO before me, a Notary Public, this 19 day of December 2007

By: Elisha Wallace
Notary Public [Signature]

My Commission Expires 2/5/2011



Bureau of Land Management
Arizona State Office
www.az.blm.gov

No. of Claims: 2 x \$10 = 20.00
Check No.: MO Init. [Signature]
Receipt No.: 1627921
For BLM Use Only

Form: MCF108
Revised Jan. 2006
Page 2 of 2

United States Department of the Interior**Bureau of Land Management**

BUSINESS & SUPPORT SVCS DIV

ONE N CENTRAL AVE SUITE 800

PHOENIX, AZ 85004 -4427

Phone: (602) 417-9200

Receipt

No:

1627921

Transaction #: 1681385**Date of Transaction:** 12/27/2007

CUSTOMER:	THOMAS FOX 3505 E BAY CT EAGLE MNT.,UT 84005
-----------	--

LINE #	QTY	DESCRIPTION	REMARKS	UNIT PRICE	TOTAL
1	1.00	LOCATABLE MINERALS / MINING CLAIMS-NOT NEW-UNADJUD,ONE AUTH NO. ONLY / MINING CLAIM MONEY RECEIVED (455) CASES: AMC371715/\$40.00	POL	- n/a -	40.00
TOTAL:					\$40.00

PAYMENT INFORMATION			
1	AMOUNT:	\$40.00	POSTMARKED: N/A
	TYPE:	CHECK	RECEIVED: 12/27/2007
	CHECK NO:	11837448483	
	NAME:	FOX, THOMAS 3505 E BAY CT EAGLE MNT. UT 84005	

REMARKS

This receipt was generated by the automated BLM Collections and Billing System and is a paper representation of a portion of the official electronic record contained therein.

PHOENIX, ARIZONA
2007 DEC 27 A 11:03
RECEIVED
B.L.M. AZ STATE OFFICE

COPY

**Rodinia Minerals
Buckaroo Flats Claims**

AMC 363766 AMC 378679

BF Claims	AMC #	Claim Name	Section	Township	Range
1	363766	BF # 1	25	7N	12E
2	363767	BF # 2	25	7N	12E
3	363768	BF # 3	30	7N	13E
4	363769	BF # 4	30	7N	13E
5	363770	BF # 5	30	7N	13E
6	363771	BF # 6	30,31	7N	13E
7	363772	BF # 7	30,31	7N	13E
8	363773	BF # 8	30,31	7N	13E
9	363774	BF # 9	25,36	7N	12E
10	363775	BF # 10	25,36	7N	12E
Total BF Claims		10			

Buckaroo Flats Claims

BF Claims	AMC #	Claim Name	Section	Township	Range
1	378679	BF # 11	25	7N	12E
2	378680	BF # 12	25	7N	12E
3	378681	BF # 13	25	7N	12E
4	378682	BF # 14	25	7N	12E
5	378683	BF # 15	25	7N	12E
6	378684	BF # 16	25	7N	12E
7	378685	BF # 17	25	7N	12E
8	378686	BF # 18	25	7N	12E
9	378687	BF # 19	25	7N	12E
10	378688	BF # 20	25	7N	12E
11	378689	BF # 21	25	7N	12E
12	378690	BF # 22	25	7N	12E
13	378691	BF # 23	30	7N	13E
14	378692	BF # 24	24	7N	13E
15	378693	BF # 25	30	7N	13E
16	378694	BF # 26	30	7N	13E
17	378695	BF # 27	30	7N	13E
18	378696	BF # 28	30	7N	13E
19	378697	BF # 29	30	7N	13E
20	378698	BF # 30	30	7N	13E
21	378699	BF # 31	30	7N	13E

50
2009 AUG 10 A 9:50
RECEIVED
BLM AZ STATE OFFICE

COPY

Buckaroo Flats Claims

BF Claims	AMC #	Claim Name	Section	Township	Range
22	378700	BF # 32	30	7N	13E
23	378701	BF # 33	25	7N	12E
24	378702	BF # 34	25	7N	12E
25	378703	BF # 35	25	7N	12E
26	378704	BF # 36	25	7N	12E
27	378705	BF # 37	25	7N	12E
28	378706	BF # 38	25	7N	12E
29	378707	BF # 39	25	7N	12E
30	378708	BF # 40	36	7N	12E
31	378709	BF # 41	36	7N	12E
32	378710	BF # 42	36	7N	12E
33	378711	BF # 43	36	7N	12E
34	378712	BF # 44	36	7N	12E
35	378713	BF # 45	36	7N	12E
36	378714	BF # 46	31	7N	13E
37	378715	BF # 47	31	7N	13E
38	378716	BF # 48	31	7N	13E
Total BF Claims		38			

TOTAL CLAIMS

48

TOTAL COST

\$ 6,720

RECEIVED
 BLM AZ STATE OFFICE
 2009 AUG 10 A 9:50
 PHOENIX, ARIZONA

COPY

US BL SPEC.
(10/08)
ROD. 1049619

HOLD DOCUMENT UP TO THE LIGHT TO VIEW TRUE WATERMARK / TENIR LE DOCUMENT SOUS LA LUMIÈRE POUR VOIR LE FILIGRANE

2-28/710

BMO  ^{® MD} Bank of Montreal • Banque de Montréal

60004117 8

Draft / Traite

DATE

2009 08 04

Y/A M/M D/J

Pay to the order of
Payez à l'ordre de

BUREAU OF LAND MANAGEMENT

\$ USD6,720.00

BANK OF MONTREAL
MONTREAL

/ 100 US Dollars US



Security Features
Détails on Back
Détails sur les
dispositifs de
Sécurité au verso

for Bank of Montreal / pour la Banque de Montréal: Montreal, Canada / Montréal, Canada


To / à



HARRIS.
Harris N.A.
Chicago, Illinois, USA

Redmia Minerals Inc.
Purchaser's Name / Nom de l'acheteur

#600-595 Howe St.
Purchaser's Address / Adresse de l'acheteur
Vancouver BC


Signing Officer / Signataire
Elyse Duggan
Signing Officer / Signataire

MP

60004117

1071000288

1903509

PHOENIX, ARIZ

2009 AUG 10 A

RECEIVED
BLM AZ STATE OF

Retain Branch Copy
Conserver le feuillet de la Succursale
Correspondent Bank No.
N° de corresp. bancaire
100 03 02

AMC 363766

AMC 365045

Amc 58399

390239

43827

371987

370223

372045

386694

60951

DATE ENTERED INTO COMPUTER SEP 04 2008 PB

[illegible]



VIA FEDERAL EXPRESS

August 6, 2008

Bureau of Land Management
Arizona State Office
One North Central Avenue
Suite 800
Phoenix, Arizona
85004-4427

PHOENIX, ARIZONA

2008 AUG 13 A 1:25

RECEIVED
B.L.M. AZ STATE OFFICE

ATTENTION: Accounts/Claims

Dear Sirs:

Enclosed are nine (12) U.S. \$ drafts/checks totalling \$63,625.00 to cover the annual maintenance fee requirements on mining claims. The amounts of each draft/check are listed below and are grouped according to claim names. The actual list attached to the draft/check has the AMC numbers for your reference.


<u>Draft/Check</u> <u>AMOUNT</u>	<u>CLAIM NAME</u>	<u># of CLAIMS</u>
\$6,000.00	BF# 1 - 48	48 claims,
\$7,625.00	CC# 1 - 26; CCW# 1- 35	61 claims,
\$3,750.00	HB# 1 - 30	30 claims,
\$4,625.00	Lucky Tie; Lucky Stop; LS# 1 - 35	37 claims,
\$2,125.00	MAC # 1 - 3; MM # 1 - 10; IVY # 1 - 4	17 claims,
\$8,625.00	OC # 1 - 39; OK # 1 - 30	69 claims,
\$4,000.00	PM # 1 - 32	32 claims,
\$6,500.00	WC # 10 - 61	52 claims,
\$6,000.00	RB # 1 - 20; Rainbow # 1;	48 claims,
	Red Bluff # 4 - #7; Ethel MS # 1 - 2;	
	Red Bluff # 10 - 14; WS # 1 - 16	
\$4,000.00	PC #20 - #51	32 claims,
\$8,625.00	Rose Creek #1 - #45; Honey Creek #1 - #24	69 claims,
<u>\$1,750.00</u>	LB #1 - #14	<u>14 claims,</u>
<u>\$63,625.00</u>	<u>TOTAL</u>	<u>509 claims</u>

ENTERED INTO COMPUTER
SEP 04 2008 JB (509 entered)

The receipt and accounting advice for this payment should be sent to me at the address noted on our letterhead.

If further information is required, please contact me at the numbers noted below or email at javelino@telus.net. Thank you.

Yours truly,



Jorge Avelino
Tel. # (604) 662-3902
Fax # (604) 662-3904

RECEIVED
B.L.M. AZ STATE OFFICE
2008 AUG 13 A 7:25
PHOENIX, ARIZONA

Enclosures:

- Twelve (12) U.S. \$ drafts/checks with respective AMC # and Claim Name lists
- One set of duplicate copy of this letter, drafts/checks, and lists

**Rodinia Minerals
Buckaroo Flats Claims**

BF Claims	NEW AMC #	Claim Name	Section	Township	Range
1	363766	BF # 1	25	7N	12E
2	363767	BF # 2	25	7N	12E
3	363768	BF # 3	30	7N	13E
4	363769	BF # 4	30	7N	13E
5	363770	BF # 5	30	7N	13E
6	363771	BF # 6	30,31	7N	13E
7	363772	BF # 7	30,31	7N	13E
8	363773	BF # 8	30,31	7N	13E
9	363774	BF # 9	25,36	7N	12E
10	363775	BF # 10	25,36	7N	12E
Total BF Claims	10				

Buckaroo Flats Claims

BF Claims	NEW AMC #	Claim Name	Section	Township	Range
1	378679	BF # 11	25	7N	12E
2	378680	BF # 12	25	7N	12E
3	378681	BF # 13	25	7N	12E
4	378682	BF # 14	25	7N	12E
5	378683	BF # 15	25	7N	12E
6	378684	BF # 16	25	7N	12E
7	378685	BF # 17	25	7N	12E
8	378686	BF # 18	25	7N	12E
9	378687	BF # 19	25	7N	12E
10	378688	BF # 20	25	7N	12E
11	378689	BF # 21	25	7N	12E
12	378690	BF # 22	25	7N	12E
13	378691	BF # 23	30	7N	13E
14	378692	BF # 24	24	7N	13E
15	378693	BF # 25	30	7N	13E
16	378694	BF # 26	30	7N	13E
17	378695	BF # 27	30	7N	13E
18	378696	BF # 28	30	7N	13E
19	378697	BF # 29	30	7N	13E
20	378698	BF # 30	30	7N	13E
21	378699	BF # 31	30	7N	13E

Buckaroo Flats Claims

RECEIVED
B.L.M. AZ STATE OFFICE
2008 AUG 13 A 7:2
PHOENIX, ARIZONA

BF Claims		NEW AMC #	Claim Name	Section		Township		Range
22		378700	BF # 32	30		7N		13E
23		378701	BF # 33	25		7N		12E
24		378702	BF # 34	25		7N		12E
25		378703	BF # 35	25		7N		12E
26		378704	BF # 36	25		7N		12E
27		378705	BF # 37	25		7N		12E
28		378706	BF # 38	25		7N		12E
29		378707	BF # 39	25		7N		12E
30		378708	BF # 40	36		7N		12E
31		378709	BF # 41	36		7N		12E
32		378710	BF # 42	36		7N		12E
33		378711	BF # 43	36		7N		12E
34		378712	BF # 44	36		7N		12E
35		378713	BF # 45	36		7N		12E
36		378714	BF # 46	31		7N		13E
37		378715	BF # 47	31		7N		13E
38		378716	BF # 48	31		7N		13E
Total BF Claims			38					

TOTAL CLAIMS

48

TOTAL COST

\$ 6,000

RECEIVED
B.L.M. AZ STATE OFFICE
2008 AUG 13 A 7 25
PHOENIX, ARIZONA

**Rodinia Minerals
Coon Creek Claims**

CC Claims	AMC #	Claim Name	Section	Township	Range
1	363776	CC # 1	31,6	5N, 4N	15E
2	363777	CC # 2	31,6	5N, 4N	15E
3	363778	CC # 3	31	5N	15E
4	363779	CC # 4	31,6	5N, 4N	15E
5	363780	CC # 5	31,36	5N	15E,14E
6	363781	CC # 6	31,6,1,36	5N, 4N	15E,14E
7	363782	CC # 7	31,36	5N	15E,14E
8	363783	CC # 8	31,36	5N, 4N	14E
9	363784	CC # 9	36	5N	14E
10	363785	CC # 10	36,1	5N, 4N	14E
11	363786	CC # 11	36	5N	14E
12	363787	CC # 12	36,1	5N, 4N	14E
13	363788	CC # 13	36	5N	14E
14	363789	CC # 14	36,1	5N, 4N	14E
15	363790	CC # 15	36	5N	14E
16	363791	CC # 16	36,1	5N, 4N	14E
17	363792	CC # 17	36	5N	14E
18	363793	CC # 18	36	5N	14E
19	363794	CC # 19	36	5N	14E
20	363795	CC # 20	36	5N	14E
21	363796	CC # 21	36	5N	14E
22	363797	CC # 22	36	5N	14E
23	363798	CC # 23	36	5N	14E
24	363799	CC # 24	35,36	5N	14E
25	363800	CC # 25	35,36	5N	14E
26	363801	CC # 26	35	5N	14E
Total CC Claims		26			

RECEIVED
B.L.M. AZ STATE OFFICE
2008 AUG 13 A 7 26
PHOENIX, ARIZONA

Rodinia Minerals
Coon Creek West Claims

CCW Claims	NEW AMC #	Claim Name	Section	Township	Range
1	381174	CCW # 1	34	5N	14E
2	381175	CCW # 2	34	5N	14E
3	381176	CCW # 3	35	5N	14E
4	381177	CCW # 4	35	5N	14E
5	381178	CCW # 5	35	5N	14E
6	381179	CCW # 6	35	5N	14E
7	381180	CCW # 7	35	5N	14E
8	381181	CCW # 8	35	5N	14E
9	381182	CCW # 9	35	5N	14E
10	381183	CCW # 10	35	5N	14E
11	381184	CCW # 11	35	5N	14E
12	381185	CCW # 12	35	5N	14E
13	381186	CCW # 13	35	5N	14E
14	381187	CCW # 14	35	5N	14E
15	381188	CCW # 15	35	5N	14E
16	381189	CCW # 16	35	5N	14E
17	381190	CCW # 17	35	5N	14E
18	381191	CCW # 18	35	5N	14E
19	381192	CCW # 19	35	5N	14E
20	381193	CCW # 20	35	5N	14E
21	381194	CCW # 21	36	5N	14E
22	381195	CCW # 22	36	5N	14E
23	381196	CCW # 23	36	5N	14E
24	381197	CCW # 24	36	5N	14E
25	381198	CCW # 25	36	5N	14E
26	381199	CCW # 26	35	5N	14E
27	381200	CCW # 27	34	5N	14E
28	381201	CCW # 28	35	5N	14E
29	381202	CCW # 29	35	5N	14E
30	381203	CCW # 30	35	5N	14E
31	381204	CCW # 31	35	5N	14E
32	381205	CCW # 32	35	5N	14E
33	381206	CCW # 33	35	5N	14E
34	381207	CCW # 34	35	5N	14E
35	381208	CCW # 35	35	5N	12E
Total CCW Claims	35				

TOTAL CLAIMS

61

TOTAL COST

\$ 7,625

RECEIVED
B.L.M. AZ STATE OFFICE
2008 AUG 13 A 7:26
PHOENIX, ARIZONA

**Rodinia Minerals
Hackberry Claims**

HB Claims	NEW AMC #	Claim Name	Section	Township	Range
1	381209	HB # 1	4	4N	14E
2	381210	HB # 2	4	4N	14E
3	381211	HB # 3	4	4N	14E
4	381212	HB # 4	4	4N	14E
5	381213	HB # 5	4	4N	14E
6	381214	HB # 6	4	4N	14E
7	381215	HB # 7	9	4N	14E
8	381216	HB # 8	9	4N	14E
9	381217	HB # 9	9	4N	14E
10	381218	HB # 10	9	4N	14E
11	381219	HB # 11	9	4N	14E
12	381220	HB # 12	9	4N	14E
13	381221	HB # 13	9	4N	14E
14	381222	HB # 14	9	4N	14E
15	381223	HB # 15	9	4N	14E
16	381224	HB # 16	9	4N	14E
17	381225	HB # 17	9	4N	14E
18	381226	HB # 18	9	4N	14E
19	381227	HB # 19	9	4N	14E
20	381228	HB # 20	9	4N	14E
21	381229	HB # 21	9	4N	14E
22	381230	HB # 22	9	4N	14E
23	381231	HB # 23	9	4N	14E
24	381232	HB # 24	9	4N	14E
25	381233	HB # 25	3	4N	14E
26	381234	HB # 26	10	4N	14E
27	381235	HB # 27	10	4N	14E
28	381236	HB # 28	10	4N	14E
29	381237	HB # 29	10	4N	14E
30	381238	HB # 30	10	4N	14E
Total HB Claims	30				

TOTAL COST \$3,750

RECEIVED
B.L.M. AZ STATE OFFICE
2008 AUG 13 A 7:26
PHOENIX, ARIZONA

**Rodinia Minerals
Lucky Stop Claims**

LS Claims	NEW AMC #	Claim Name	Section	Township	Range
2	373942	Lucky Tie	30	6N	14E
2	373941	Lucky Stop	30	6N	14E
3	373940	LS # 1	30	6N	14E
4	373939	LS # 2	30	6N	14E
5	373934	LS # 3	30	6N	14E
6	373933	LS # 4	30	6N	14E
7	373932	LS # 5	30	6N	14E
8	373938	LS # 6	30	6N	14E
9	373937	LS # 7	30	6N	14E
10	373931	LS # 8	30	6N	14E
11	373936	LS # 9	30	6N	14E
12	373935	LS # 10	30	6N	14E
Total LS Claims		12			

**Rodinia Minerals
Lucky Stop Claims**

LS Claims	NEW AMC #	Claim Name	Section	Township	Range
1	363804	LS # 11	30	6N	14E
2	363805	LS # 12	30	6N	14E
3	363806	LS # 13	29,30	6N	14E
4	363807	LS # 14	29,30	6N	14E
5	363808	LS # 15	30	6N	14E
6	363809	LS # 16	16	6N	14E
7	363810	LS # 17	30,31	6N	14E
8	363811	LS # 18	30,31	6N	14E
9	363812	LS # 19	29,30,31,32	6N	14E
10	363813	LS # 20	29,32	6N	14E
11	363814	LS # 21	29,32	6N	14E
12	363815	LS # 22	29,32	6N	14E
13	363816	LS # 23	30,31	6N	14E
14	363817	LS # 24	30,31	6N	14E
15	363818	LS # 25	30,31	6N	14E
16	363819	LS # 26	30,31	6N	14E
17	363820	LS # 27	30,31	6N	14E
18	363821	LS # 28	30,31	6N	14E
19	363822	LS # 29	31	6N	14E
20	363823	LS # 30	31,32	6N	14E
21	363824	LS # 31	9	6N	14E
22	363825	LS # 32	32	6N	14E
23	363826	LS # 33	32	6N	14E
24	363827	LS # 34	32	6N	14E
25	363828	LS # 35	32	6N	14E
Total LS Claims		25			

TOTAL CLAIMS

37

TOTAL COST

\$4,625

BLM, ARIZONA

2008 AUG 3 A 7:26

RECEIVED
BLM, ARIZONA STATE OFFICE

**Rodinia Minerals
MAC Claims**

Gila County doc	NEW AMC #	Claim Name	Section	Township	Range
2006-015923	373945	MAC #1	30	6N	14E
2006-016190	373944	MAC #2	30	6N	14E
2006-015937	373943	MAC #3	30	6N	14E
Total MAC Claims		3			

RECEIVED
B.L.M. AZ STATE OFFICE
2008 AUG 13 A 7 27
PHOENIX, ARIZONA

**Rodinia Minerals
MM Claims**

MM Claims	NEW AMC #	Claim Name	Section	Township	Range
1	363829	MM # 1	17	7N	13E
2	363830	MM # 2	17	7N	13E
3	363831	MM # 3	17	7N	13E
4	363832	MM # 4	17	7N	13E
5	363833	MM # 5	17	7N	13E
6	363834	MM # 6	17	7N	13E
7	363835	MM # 7	17	7N	13E
8	363836	MM # 8	17	7N	13E
9	363837	MM # 9	17	7N	13E
10	363838	MM # 10	17	7N	13E
Total MM Claims		10			

RECEIVED
B.L.M. AZ STATE OFFICE
2008 AUG 13 A 7:21
PHOENIX, ARIZONA

**Rodinia Minerals
IVY Claims**

IVY Claims	NEW AMC #	Claim Name	Section	Township	Range
2	373929	IVY # 1	30	6N	14E
2	373930	IVY # 2	30	6N	14E
Total IVY Claims		2			

IVY Claims

IVY Claims	NEW AMC #	Claim Name	Section	Township	Range
1	363802	IVY # 3	30	6N	14E
2	363803	IVY # 4	30	6N	14E
Total IVY Claims		2			

TOTAL (MAC, MM & IVY) CLAIMS 17

TOTAL COST \$2,125

RECEIVED
B.L.M. AZ STATE OFFICE
2008 AUG 13 A 7:27
PHOENIX, ARIZONA

**Rodinia Minerals
Oak Creek Claims**

OC Claims	AMC #	Claim Name	Section	Township	Range
1	363839	OC # 1	33	5N	14E
2	363840	OC # 2	33	5N	14E
3	363841	OC # 3	33	5N	14E
4	363842	OC # 4	33	5N	14E
5	363843	OC # 5	33,34	5N	14E
6	363844	OC # 6	34	5N	14E
7	363845	OC # 7	34	5N	14E
8	363846	OC # 8	33,34	5N	14E
9	363847	OC # 9	33	5N	14E
10	363848	OC # 10	33	5N	14E
11	363849	OC # 11	33	5N	14E
Total OC Claims		11			

**Rodinia Minerals
Oak Creek Claims**

OC Claims	NEW AMC #	Claim Name	Section	Township	Range
1	378717	OC # 12	33	5N	14E
2	378718	OC # 13	33	5N	14E
3	378719	OC # 14	33	5N	14E
4	378720	OC # 15	33	5N	14E
5	378721	OC # 16	33	5N	14E
6	378722	OC # 17	33	5N	14E
7	378723	OC # 18	33	5N	14E
8	378724	OC # 19	33	5N	14E
9	378725	OC # 20	33	5N	14E
10	378726	OC # 21	33	5N	14E
11	378727	OC # 22	33	5N	14E
12	378728	OC # 23	32	5N	14E
13	378729	OC # 24	32	5N	14E
14	378730	OC # 25	32	5N	14E
15	378731	OC # 26	33	5N	14E
16	378732	OC # 27	33	5N	14E
17	378733	OC # 28	33	5N	14E
18	378734	OC # 29	33	5N	14E

RECEIVED
 BLM
 AZ STATE OFFICE
 2008 AUG 13 A 7:27
 DENIX, ARIZONA

**Rodinia Minerals
Oak Creek Claims**

OC Claims	NEW AMC #	Claim Name	Section	Township	Range
19	378735	OC # 30	33	5N	14E
20	378736	OC # 31	33	5N	14E
21	378737	OC # 32	33	5N	14E
22	378738	OC # 33	33	5N	14E
23	378739	OC # 34	33	5N	14E
24	378740	OC # 35	33	5N	14E
25	378741	OC # 36	33	5N	14E
26	378742	OC # 37	33	5N	14E
27	378743	OC # 38	33	5N	14E
28	378744	OC # 39	33	5N	14E
Total OC Claims		28			

**Rodinia Minerals
Oak Creek Claims**

OK Claims	NEW AMC #	Claim Name	Section	Township	Range
1	378745	OK # 1	28	5N	14E
2	378746	OK # 2	28	5N	14E
3	378747	OK # 3	28	5N	14E
4	378748	OK # 4	28	5N	14E
5	378749	OK # 5	28	5N	14E
6	378750	OK # 6	28	5N	14E
7	378751	OK # 7	27	5N	14E
8	378752	OK # 8	27	5N	14E
9	378753	OK # 9	27	5N	14E
10	378754	OK # 10	27	5N	14E
11	378755	OK # 11	27	5N	14E
12	378756	OK # 12	27	5N	14E
13	378757	OK # 13	27	5N	14E
14	378758	OK # 14	27	5N	14E
15	378759	OK # 15	27	5N	14E
16	378760	OK # 16	27	5N	14E
17	378761	OK # 17	27	5N	14E
18	378762	OK # 18	27	5N	14E
19	378763	OK # 19	27	5N	14E
20	378764	OK # 20	27	5N	14E

RECEIVED
B.L.M. AZ STATE OFFICE
2008 AUG 13 A 7:2
PHOENIX, ARIZONA

**Rodinia Minerals
Oak Creek Claims**

OK Claims		NEW AMC #		Claim Name		Section		Township		Range
21		378765		OK # 21		27		5N		14E
22		378766		OK # 22		27		5N		14E
23		378767		OK # 23		27		5N		14E
24		378768		OK # 24		27		5N		14E
25		378769		OK # 25		27		5N		14E
26		378770		OK # 26		27		5N		14E
27		378771		OK # 27		28		5N		14E
28		378772		OK # 28		28		5N		14E
29		378773		OK # 29		28		5N		14E
30		378774		OK # 30		28		5N		14E
Total OK Claims			30							
Total Oak Creek Claims 58										

TOTAL 69

TOTAL COST \$8,625

RECEIVED
B.L.M. AZ STATE OFFICE
2008 AUG 13 A 1:27
PHOENIX, ARIZONA

**Rodinia Minerals
Pendelton Mesa Claims**

PM Claims	AMC #	Claim Name	Section	Township	Range
1	363850	PM # 1	11,12	7N	14E
2	363851	PM # 2	12	7N	14E
3	363852	PM # 3	11	7N	14E
4	363853	PM # 4	11	7N	14E
5	363854	PM # 5	11	7N	14E
6	363855	PM # 6	11	7N	14E
7	363856	PM # 7	11,12	7N	14E
8	363857	PM # 8	12	7N	14E
9	363858	PM # 9	12	7N	14E
10	363859	PM # 10	12	7N	14E
11	363860	PM # 11	11	7N	14E
12	363861	PM # 12	11	7N	14E
13	363862	PM # 13	11	7N	14E
14	363863	PM # 14	11	7N	14E
15	363864	PM # 15	11	7N	14E
16	363865	PM # 16	11	7N	14E
17	363866	PM # 17	11	7N	14E
18	363867	PM # 18	12	7N	14E
19	363868	PM # 19	12	7N	14E
20	363869	PM # 20	12	7N	14E
21	363870	PM # 21	12	7N	14E
22	363871	PM # 22	11,14	7N	14E
23	363872	PM # 23	11,14	7N	14E
24	363873	PM # 24	11,14	7N	14E
25	363874	PM # 25	11,14	7N	14E
26	363875	PM # 26	11,14	7N	14E
27	363876	PM # 27	11,14	7N	14E
28	363877	PM # 28	11,14	7N	14E
29	363878	PM # 29	12,13	7N	14E
30	363879	PM # 30	12,13	7N	14E
31	363880	PM # 31	12,13	7N	14E
32	363881	PM # 32	12,13	7N	14E
Total PM Claims		32			

TOTAL COST

\$4,000

RECEIVED
B.L.M. AZ STATE OFFICE
2008 AUG 13 A 7 27
PHOENIX, ARIZONA

**Rodinia Minerals
Workman Creek Claims**

WC Claims	NEW AMC #	Claim Name	Section	Township	Range
1	378785	WC #10	19	6N	14E
2	373946	WC #11	19	6N	14E
3	373947	WC #12	19	6N	14E
4	373948	WC #13	19	6N	14E
5	373949	WC #14	19	6N	14E
6	373950	WC #15	19	6N	14E
7	373951	WC #16	19	6N	14E
8	373952	WC #17	19	6N	14E
9	373953	WC #18	19	6N	14E
10	373954	WC #19	19	6N	14E
11	373955	WC #20	19	6N	14E
12	373956	WC #21	19	6N	14E
13	373957	WC #22	19	6N	14E
14	373958	WC #23	19	6N	14E
15	373959	WC #24	19	6N	14E
Total WC Claims		15			

**Rodinia Minerals
Workman Creek Claims**

WC Claims	AMC #	Claim Name	Section	Township	Range
1	363882	WC #25	19	6N	14E
2	363883	WC #26	19	6N	14E
3	363884	WC #27	19	6N	14E
4	363885	WC #28	19	6N	14E
5	363886	WC #29	19,20	6N	14E
6	363887	WC #30	19,20,29,30	6N	14E
7	363888	WC #31	19,30	6N	14E
8	363889	WC #32	19,30	6N	14E
9	363890	WC #33	19,30	6N	14E
10	363891	WC #34	30	6N	14E
11	363892	WC #35	29,30	6N	14E
12	363893	WC #36	29,30	6N	14E
13	363894	WC #37	20,29,30	6N	14E
14	363895	WC #38	20,29	6N	14E
15	363896	WC #39	29	6N	14E

RECEIVED
 BLM
 AZ STATE OFFICE
 2008 AUG 13 A 7:28
 PHOENIX, ARIZONA

**Rodinia Minerals
Workman Creek Claims**

WC Claims	AMC #	Claim Name	Section	Township	Range
16	363897	WC #40	29	6N	14E
17	363898	WC #41	29	6N	14E
18	363899	WC #42	29,30	6N	14E
19	363900	WC #43	29,30	6N	14E
20	363901	WC #44	29	6N	14E
21	363902	WC #45	29	6N	14E
22	363903	WC #46	29	6N	14E
23	363904	WC #47	29	6N	14E
24	363905	WC #48	29	6N	14E
Total WC Claims		24			

WC Claims	AMC #	Claim Name	Section	Township	Range
1	363906	WC #49	19	6N	14E
2	363907	WC #50	24	6N	14E
3	363908	WC #51	24	6N	14E
4	363909	WC #52	24	6N	14E
5	363910	WC #53	24	6N	14E
6	363911	WC #54	24	6N	14E
7	363912	WC #55	24	6N	14E
8	363913	WC #56	24	6N	14E
9	363914	WC #57	24	6N	14E
10	363915	WC #58	24	6N	14E
11	363916	WC #59	24	6N	14E
Total WC Claims		11			

WC Claims	AMC #	Claim Name	Section	Township	Range
1	386514 694	WC #60	25	6N	13E
2	386515 695	WC #61	25	6N	13E
Total WC Claims		2			

TOTAL CLAIMS

INCORRECT AMC NUMBERS.
52

TOTAL COST

\$6,500

RECEIVED
BLM. AZ STATE OFFICE
2008 AUG 13 A 7:28
PHOENIX, ARIZONA

Rodinia Minerals
Red Bluff Claims

OLD AMC #	NEW AMC #	Claim Name	Section	Township	Range
363755	371987	RB # 1	31	5N	14E
363756	371988	RB # 2	31	5N	14E
363757	371989	RB # 3	32	5N	14E
363758	371990	RB # 4	32	5N	14E
363759	371991	RB # 5	32	5N	14E
363760	371992	RB # 6	31	5N	14E
363761	371993	RB # 7	31	5N	14E
363762	371994	RB # 8	32	5N	14E
363763	371995	RB # 9	32	5N	14E
363764	371996	RB # 10	32	5N	14E
Total RB Claims	10				

Red Bluff Claims

RB Claims	NEW AMC #	Claim Name	Section	Township	Range
1	378775	RB # 11	32	5N	14E
2	378776	RB # 12	32	5N	14E
3	378777	RB # 13	32	5N	14E
4	378778	RB # 14	32	5N	14E
5	378779	RB # 15	32	5N	14E
6	378780	RB # 16	32	5N	14E
7	378781	RB # 17	32	5N	14E
8	378782	RB # 18	32	5N	14E
9	378783	RB # 19	32	5N	14E
10	378784	RB # 20	32	5N	14E
Total RB Claims	10				

RECEIVED
B.L.M. AZ STATE OFFICE
2008 AUG 13 A 7 28
PHOENIX, ARIZONA

RODINIA MINERALS**Red Bluff Claims**

RB Claims	NEW AMC #	Claim Name	Section	Township	Range
1	60951	Rainbow # 1	32	5N	14E
2	58586	Red Bluff # 4	31	5N	14E
3	58587	Red Bluff # 5	31	5N	14E
4	58589	Red Bluff # 6	31	5N	14E
5	58590	Red Bluff # 7	31/32	5N	14E
6	43827	Mill Site # 1	31	5N	14E
7	43828	Mill Site # 2	31/6	4N	14E
8	370223	Red Bluff # 10	32	5N	14E
9	370224	Red Bluff # 11	32	5N	14E
10	370225	Red Bluff # 12	32	5N	14E
11	370226	Red Bluff # 13	32	5N	14E
12	370227	Red Bluff # 14	32	5N	14E
13	372045	WS # 1	31	5N	14E
14	372046	WS # 2	5/6/31	4N	14E
15	372047	WS # 3	6/31	4N	14E
16	372048	WS # 4	5/6	4N	14E
17	372049	WS # 5	6/31	4N	14E
18	372050	WS # 6	31/5/6	4N	14E
19	372051	WS # 7	6	4N	14E
20	372052	WS # 8	5/6	4N	14E
21	372053	WS # 9	6	4N	14E
22	372054	WS # 10	5/6	4N	14E
23	372055	WS # 11	6	4N	14E
24	372056	WS # 12	6	4N	14E
25	372057	WS # 13	6	4N	14E
26	372058	WS # 14	6	4N	14E
27	372059	WS # 15	6	4N	14E
28	372060	WS # 16	6	4N	14E
Total RB Claims	28				

TOTAL CLAIMS

48 ~

TOTAL COST**\$6,000**

RECEIVED
B.L.M. AZ STATE OFFICE
2008 AUG 13 A 7:28
PHOENIX, ARIZONA

Rodinia Minerals
Parker Creek (PC) Claims

# of PC Claims	NEW AMC #	Claim Name	Section	Township	Range
1	AMC 390239	PC #20	1	5N	13E
2	AMC 390240	PC #21	1	5N	13E
3	AMC 390241	PC #22	1	5N	13E
4	AMC 390242	PC #23	1	5N	13E
5	AMC 390243	PC #24	1	5N	13E
6	AMC 390244	PC #25	1	5N	13E
7	AMC 390245	PC #26	1	5N	13E
8	AMC 390246	PC #27	1	5N	13E
9	AMC 390247	PC #28	1	5N	13E
10	AMC 390248	PC #29	1	5N	13E
11	AMC 390249	PC #30	1	5N	13E
12	AMC 390250	PC #31	1	5N	13E
13	AMC 390251	PC #32	1	5N	13E
14	AMC 390252	PC #33	1	5N	13E
15	AMC 390253	PC #34	1	5N	13E
16	AMC 390254	PC #35	1	5N	13E
17	AMC 390255	PC #36	1	5N	13E
18	AMC 390256	PC #37	1	5N	13E
19	AMC 390257	PC #38	1	5N	13E
20	AMC 390258	PC #39	1	5N	13E
21	AMC 390259	PC #40	1	5N	13E
22	AMC 390260	PC #41	1	5N	13E
23	AMC 390261	PC #42	1	5N	13E
24	AMC 390262	PC #43	1	5N	13E
25	AMC 390263	PC #44	1,6	5N	13,14
26	AMC 390264	PC #45	1,6	5N	13,14
27	AMC 390265	PC #46	1	5N	13,14
28	AMC 390266	PC #47	1	5N	13,14
29	AMC 390267	PC #48	1	5N	13,14
30	AMC 390268	PC #49	1,6	5N	13,14
31	AMC 390269	PC #50	1,6	5N	13,14
32	AMC 390270	PC #51	1,6	5N	13,14
Total PARKER CREEK (PC) Claims		32			

TOTAL CLAIMS

32

TOTAL COST

\$4,000.00

PHOENIX, ARIZONA

2008 AUG 13 A 7:28

RECEIVED
B.L.M. AZ STATE OFFICE

Rodinia Minerals
Rose Creek Claims

# of PC Claims	NEW AMC #	Claim Name	Section	Township	Range
1	AMC 373131	Rose Creek 1	30	6N	14E
2	AMC 373132	Rose Creek 2	30	6N	14E
			25	6N	13E
3	AMC 373133	Rose Creek 3	30	6N	14E
4	AMC 373134	Rose Creek 4	30	6N	14E
			25	6N	13E
5	AMC 373135	Rose Creek 5	30	6N	14E
			25	6N	13E
6	AMC 373136	Rose Creek 6	30	6N	14E
			25	6N	13E
7	AMC 373137	Rose Creek 7	30	6N	14E
			25	6N	13E
			31	6N	13E
8	AMC 373138	Rose Creek 8	25	6N	13E
9	AMC 373139	Rose Creek 9	25	6N	13E
			31	6N	14E
			36	6N	13E
10	AMC 373140	Rose Creek 10	25	6N	13E
11	AMC 373141	Rose Creek 11	25	6N	13E
			36	6N	13E
12	AMC 373142	Rose Creek 12	25	6N	13E
13	AMC 373143	Rose Creek 13	25	6N	13E
			36	6N	13E
14	AMC 373144	Rose Creek 14	25	6N	13E
			36	6N	13E
15	AMC 373145	Rose Creek 15	19	6N	14E
			30	6N	14E
16	AMC 373146	Rose Creek 16	19	6N	14E
17	AMC 373147	Rose Creek 17	19	6N	14E
			30	6N	14E
18	AMC 373148	Rose Creek 18	19	6N	14E
19	AMC 373149	Rose Creek 19	19	6N	14E
			30	6N	14E
20	AMC 373150	Rose Creek 20	19	6N	14E
			24	6N	13E
21	AMC 373151	Rose Creek 21	19	6N	14E
			30	6N	14E
22	AMC 373152	Rose Creek 22	19	6N	14E
			30	6N	14E
			24	6N	14E

PHOENIX, ARIZONA

2008 AUG 13 A 7 28

RECEIVED
STATE OFFICE

Rodinia Minerals
Rose Creek Claims

# of PC Claims	NEW AMC #	Claim Name	Section	Township	Range
23	AMC 373153	Rose Creek 23	25	6N	13E
			23	6N	14E
			24	6N	13E
24	AMC 373154	Rose Creek 24	25	6N	13E
			30	6N	14E
			24	6N	13E
25	AMC 373155	Rose Creek 25	25	6N	13E
			30	6N	14E
26	AMC 373156	Rose Creek 26	25	6N	13E
			24	6N	13E
27	AMC 373157	Rose Creek 27	25	6N	13E
28	AMC 373158	Rose Creek 28	25	6N	13E
			24	6N	13E
29	AMC 373159	Rose Creek 29	25	6N	13E
30	AMC 373160	Rose Creek 30	25	6N	13E
			24	6N	13E
31	AMC 373161	Rose Creek 31	25	6N	13E
32	AMC 373162	Rose Creek 32	25	6N	13E
33	AMC 373163	Rose Creek 33	25	6N	13E
34	AMC 373164	Rose Creek 34	25	6N	13E
35	AMC 373165	Rose Creek 35	25	6N	13E
36	AMC 373166	Rose Creek 36	25	6N	13E
37	AMC 373167	Rose Creek 37	25	6N	13E
38	AMC 373168	Rose Creek 38	25	6N	13E
39	AMC 373169	Rose Creek 39	24	6N	13E
			19	6N	14E
40	AMC 373170	Rose Creek 40	24	6N	13E
			19	6N	14E
41	AMC 373171	Rose Creek 41	24	6N	13E
			19	6N	14E
42	AMC 373172	Rose Creek 42	24	6N	13E
43	AMC 373173	Rose Creek 43	24	6N	13E
44	AMC 373174	Rose Creek 44	24	6N	13E
45	AMC 373175	Rose Creek 45	24	6N	13E
Total ROSE CREEK Claims		45			

RECEIVED
B.L.M. AZ STATE OFFICE
JUN 13 A 7 29
PHOENIX, ARIZONA

Rodinia Minerals
Honey Creek Claims

# of PC Claims	NEW AMC #	Claim Name	Section	Township	Range
1	AMC 373107	Honey Creek 1	18	6N	14E
2	AMC 373108	Honey Creek 2	18	6N	14E
3	AMC 373109	Honey Creek 3	18	6N	14E
4	AMC 373110	Honey Creek 4	19	6N	14E
5	AMC 373111	Honey Creek 5	18	6N	14E
6	AMC 373112	Honey Creek 6	18	6N	14E
7	AMC 373113	Honey Creek 7	18	6N	14E
8	AMC 373114	Honey Creek 8	18	6N	14E
9	AMC 373115	Honey Creek 9	13	6N	13E
10	AMC 373116	Honey Creek 10	18	6N	14E
11	AMC 373117	Honey Creek 11	18	6N	14E
12	AMC 373118	Honey Creek 12	13	6N	13E
13	AMC 373119	Honey Creek 13	13	6N	13E
14	AMC 373120	Honey Creek 14	13	6N	13E
15	AMC 373121	Honey Creek 15	18	6N	14E
16	AMC 373122	Honey Creek 16	13	6N	13E
17	AMC 373123	Honey Creek 17	24	6N	13E
18	AMC 373124	Honey Creek 18	13	6N	13E
19	AMC 373125	Honey Creek 19	24	6N	13E
20	AMC 373126	Honey Creek 20	13	6N	13E
21	AMC 373127	Honey Creek 21	24	6N	13E
22	AMC 373128	Honey Creek 22	13	6N	13E
23	AMC 373129	Honey Creek 23	13	6N	13E
24	AMC 373130	Honey Creek 24	24	6N	13E
Total HONEY CREEK Claims		24			

TOTAL CLAIMS
(Rose Creek & Honey Creek)

69

TOTAL COST **\$8,625.00**

RECEIVED
B.L.M. AZ STATE OFFICE
2008 AUG 13 A 7:29
PHOENIX, ARIZONA

Rodinia Minerals
Lucky Boy CLAIMS

# of PC Claims	NEW AMC #	Claim Name	Section	Township	Range
1	AMC 365045	LB #1	31	2S	15E
2	AMC 365046	LB #2	31	2S	15E
3	AMC 365047	LB #3	31	2S	15E
4	AMC 365048	LB #4	31	2S	15E
5	AMC 365049	LB #5	31	2S	15E
6	AMC 365050	LB #6	31	2S	15E
7	AMC 365051	LB #7	31	2S	15E
8	AMC 365052	LB #8	31	2S	15E
9	AMC 365053	LB #9	31	2S	15E
10	AMC 365054	LB #10	31	2S	15E
11	AMC 365055	LB #11	31	2S	15E
12	AMC 365056	LB #12	31	2S	15E
13	AMC 365057	LB #13	31	2S	15E
14	AMC 365058	LB #14	31	2S	15E
Total LUCKY BOY (LB) Claims		14			

TOTAL CLAIMS

14

TOTAL COST

\$1,750.00

RECEIVED
B.L.M. AZ STATE OFFICE
2008 AUG 13 A 7:29
PHOENIX, ARIZONA

United States Department of the Interior
 Bureau of Land Management
 BUSINESS & SUPPORT SVCS DIV
 ONE N CENTRAL AVE SUITE 800
 PHOENIX, AZ 85004 -4427
 Phone: (602) 417-9200

Receipt

No:

1759967

Transaction #: 1817461

Date of Transaction: 08/13/2008

ENTERED INTO COMPUTER

SEP 04 2008

CUSTOMER: RODINIA MINERALS
 595 HOWE ST. STE. 600
 VANCOUVER, BC
 CANADA, NS V6C 2T5

LINE #	QTY	DESCRIPTION	REMARKS	UNIT PRICE	TOTAL
1	12.00	LOCATABLE MINERALS / MINING CLAIMS-NOT NEW-UNADJUD, ONE AUTH NO. ONLY / MINING CLAIM MONEY RECEIVED (455) CASES: AMC363766/\$6000.00, AMC363776/\$7625.00, AMC381209/\$3750.00, AMC373942/\$4625.00, AMC373945/\$2125.00, AMC363839/\$8625.00, AMC363850/\$4000.00, AMC378785/\$6500.00, AMC371987/\$6000.00, AMC390239/\$4000.00, AMC373131/\$8625.00, AMC365045/\$1750.00	MAINT 2009	509 ¢ - n/a -	63625.00
TOTAL:					\$63,625.00

PAYMENT INFORMATION					
1	AMOUNT:	\$8,625.00	POSTMARKED:	8/11/08 0:00	
	TYPE:	CHECK	RECEIVED:	08/13/2008	
	CHECK NO:	455338755			
	NAME:	RODINIA MINERALS INC. 595 HOWE ST. STE. 600 VANCOUVER, BC CANADA NS V6C 2T5			
2	AMOUNT:	\$8,625.00	POSTMARKED:	8/11/08 0:00	
	TYPE:	CHECK	RECEIVED:	08/13/2008	
	CHECK NO:	455338836			
	NAME:	RODINIA MINERALS INC. 595 HOWE ST. STE. 600 VANCOUVER, BC CANADA NS V6C 2T5			
3	AMOUNT:	\$7,625.00	POSTMARKED:	8/11/08 0:00	
	TYPE:	CHECK	RECEIVED:	08/13/2008	
	CHECK NO:	455338728			
	NAME:	RODINIA MINERALS INC.			

		595 HOWE ST. STE. 600 VANCOUVER, BC CANADA NS V6C 2T5	
4	AMOUNT:	\$6,500.00	POSTMARKED: 8/11/08 0:00
	TYPE:	CHECK	RECEIVED: 08/13/2008
	CHECK NO:	455338773	
	NAME:	RODINIA MINERALS INC. 595 HOWE ST. STE. 600 VANCOUVER, BC CANADA NS V6C 2T5	
5	AMOUNT:	\$6,000.00	POSTMARKED: 8/11/08 0:00
	TYPE:	CHECK	RECEIVED: 08/13/2008
	CHECK NO:	455338710	
	NAME:	RODINIA MINERALS INC. 595 HOWE ST. STE. 600 VANCOUVER, BC CANADA NS V6C 2T5	
6	AMOUNT:	\$6,000.00	POSTMARKED: 8/11/08 0:00
	TYPE:	CHECK	RECEIVED: 08/13/2008
	CHECK NO:	455338782	
	NAME:	RODINIA MINERALS INC. 595 HOWE ST. STE. 600 VANCOUVER, BC CANADA NS V6C 2T5	
7	AMOUNT:	\$4,625.00	POSTMARKED: 8/11/08 0:00
	TYPE:	CHECK	RECEIVED: 08/13/2008
	CHECK NO:	455338746	
	NAME:	RODINIA MINERALS INC. 595 HOWE ST. STE. 600 VANCOUVER, BC CANADA NS V6C 2T5	
8	AMOUNT:	\$4,000.00	POSTMARKED: 8/11/08 0:00
	TYPE:	CHECK	RECEIVED: 08/13/2008
	CHECK NO:	455338764	
	NAME:	RODINIA MINERALS INC. 595 HOWE ST. STE. 600 VANCOUVER, BC CANADA NS V6C 2T5	
9	AMOUNT:	\$4,000.00	POSTMARKED: 8/11/08 0:00
	TYPE:	CHECK	RECEIVED: 08/13/2008
	CHECK NO:	455338791	
	NAME:	RODINIA MINERALS INC. 595 HOWE ST. STE. 600 VANCOUVER, BC CANADA NS V6C 2T5	

10	AMOUNT:	\$3,750.00	POSTMARKED:	8/11/08 0:00
	TYPE:	CHECK	RECEIVED:	08/13/2008
	CHECK NO:	455338737		
	NAME:	RODINIA MINERALS INC. 595 HOWE ST. STE. 600 VANCOUVER, BC CANADA NS V6C 2T5		
11	AMOUNT:	\$2,125.00	POSTMARKED:	8/11/08 0:00
	TYPE:	CHECK	RECEIVED:	08/13/2008
	CHECK NO:	314378703		
	NAME:	RODINIA MINERALS INC. 595 HOWE ST. STE. 600 VANCOUVER, BC CANADA NS V6C 2T5		
12	AMOUNT:	\$1,750.00	POSTMARKED:	8/11/08 0:00
	TYPE:	CHECK	RECEIVED:	08/13/2008
	CHECK NO:	314378712		
	NAME:	RODINIA MINERALS INC. 595 HOWE ST. STE. 600 VANCOUVER, BC CANADA NS V6C 2T5		

REMARKS

This receipt was generated by the automated BLM Collections and Billing System and is a paper representation of a portion of the official electronic record contained therein.

LEAD AMC FILE NUMBERS:

AMC 371987	AMC 60951
378679	58399
370223	43827
372045	381174
363766	373929

TRANSACTION DATE: 08/17/2007 AMOUNT PAID: 49,000 DATE ENTERED INTO COMPUTER: OCT 11 2007

RECEIPT NUMBER: 1546967 CODE ENTERED: 582 ENTERED BY INITIALS: PB & Verified

LEAD AMCSERIAL NUMBER	AMC SERIAL NUMBER RANGE	NUMBER OF CLAIMS
371987	371987-371996	10
378679	378775-378784	10
60951	60951	1
58399	58586-58587	2
"	58589-58590	2
43827	43827-43828	2
370223	370223-370227	5
372045	372045-372060	16
363766	363766-363775	10
378679	378679-378716	38
363766	363776-363801	26
381174	381174-381238	65
373929	373931-373942	12
363766	363804-363828	25
373929	373943-373945	3
363766	363829-363838	10
373929	373929-373930	2
363766	363802-363803	2
363766	363839-363849	11
378679	378717-378774	58

[illegible]

Message:

392 ROWS RETRIEVED

CBS Export Results Report

☐ Include Resolved Records

Record Status

Search Criteria Responsible Ar

☐ Error Records (E/M/I)

Enter export Date (mm/dd/yyyy) ALL

☐ User (U,X)

☐ Accepted Records (A/W)

Serial Number match (optional)

☐ Programme

☐ "On Hold" Records (H)

Receipt Nr (optional) 1546967

☒ All (U,P,X)

☒ All Records (for s/n or receipt nr)

Export Nr (exclusive)

☐ Exported, No Results From CBS

LR2000 User (defaults to login) ALL

☐ New (not yet exported)

Query

Reset

User

	Resend?	Export Nr	A/D	Serial Nr	Mult	Code	\$ Amount	Remarks	Receipt Nr	LR2000 User	#Msg
1	<input type="checkbox"/>	1623855	A	AMC371987		582	125.00	2008	1546967	P5BROWN	

Lead File #s AMC 371987
378679
60951
58399
43827
370223
372045
363766
381174
373929



"Yolanda Avelino"
<yavelino@telus.net>

08/23/2007 11:28 AM

To <pauline_brown@blm.gov>

cc "Jorge Avelino" <javelino@telus.net>

bcc

Subject FW: BLM Maintenance Fees CLAIM NAME WS#13 and WS#14

Further to our conversation this morning regarding the two (2) above-mentioned claims, please apply the payment that we made on **AMC 372067 and 372068** to the correct AMC Numbers: **AMC 372057 and AMC 372058**.

I am attaching the following information to assist you in tracking down the payment for these two (2) claims:

- 1 – our 2-page letter to the BLM dated Aug. 15, 2007 indicating 9 batches of claim names with their respective checks (refer to the last claim name for \$6,000.00 with 48 claims)
- 2 – a copy of our check for \$6,000.00 with respect to the 2 page list of 48 claims for Red Bluff.

Please acknowledge receipt of this e-mail. I will also be faxing this memo and attachments to the BLM office to your attention and the original will be mailed.

Should you require further information, please call me as soon as possible at the numbers below.

Regards,



Yolanda Avelino
600 - 595 Howe St
Vancouver, BC V6C-2T5
Tel: (604) 662-3902
Fax: (604) 662-3904
Cell: (604) 220-0097

Internal Virus Database is out-of-date.
Checked by AVG Free Edition.



Version: 7.5.476 / Virus Database: 269.11.19/953 - Release Date: 14/08/2007 5:19 PM BLM001.PDF



VIA FEDERAL EXPRESS

August 15, 2007

Bureau of Land Management
Arizona State Office
One North Central Avenue
Suite 800
Phoenix, Arizona
85004-4427

ATTENTION: Accounts/Claims

Dear Sirs:

Enclosed are nine (9) U.S. \$ drafts/checks totalling \$49,000.00 to cover the annual maintenance fee requirements on mining claims. The amounts of each draft/check are listed below and are grouped according to claim names. The actual list attached to the draft/check has the AMC numbers for your reference.

<u>Draft/Check</u> <u>AMOUNT</u>	<u>CLAIM NAME</u>	<u># of CLAIMS</u>
\$6,000.00	BF# 1 - 48	48 claims
\$7,625.00	CC# 1 - 26; CCW# 1- 35	61 claims
\$3,750.00	HB# 1 - 30	30 claims
\$4,625.00	Lucky Tie; Lucky Stop; LS# 1 - 35	37 claims
\$2,125.00	MAC # 1 - 3; MM # 1 - 10; IVY # 1 - 4	17 claims
\$8,625.00	OC # 1 - 39; OK # 1 - 30	69 claims
\$4,000.00	PM # 1 - 32	32 claims
\$6,250.00	WC # 10 - 59	50 claims
\$6,000.00	RB # 1 - 20; Rainbow # 1; Red Bluff # 4 - #7; Ethel MS # 1 - 2; Red Bluff # 10 - 14; WS # 1 - 16	* 48 claims
<u>\$49,000.00</u>		Total 392

Please update your records to show payment for the claims. Also, please date-stamp and return to me the attached copy of this letter for my records.

The receipt and accounting advice for this payment should be sent to me at the address noted on our letterhead.

If further information is required, please contact me at the numbers noted or email at javelino@telus.net. Thank you.

Yours truly,



Jorge Avelino
Tel. # (604) 662-3902
Fax # (604) 662-3904

Enclosures:

- Nine (9) U.S. \$ drafts/checks with respective AMC # and Claim Name lists
- One set of duplicate copy of this letter, drafts/checks, and lists

Retain Branch Copy
Conserver le feuillet de la Succursale.
Correspondent Bank No.
No de corresp. bancaire
100 06 05

BMO Bank of Montreal • Banque de Montréal
Draft / Traite / Giro / 滙票

45421848 0 82-109/1070

Date **AUG 14 2007**
US Dollars US
USD6,000.00
USD

Pay to the order of
Payez à l'ordre de
BUREAU OF LAND MANAGEMENT

BANK OF MONTREAL **US\$ 6000.00**

RED BLUFF

Rodinia Minerals Inc.
Suite 600, 695 Howe Street, Vancouver, B.C. Canada V6C 2T5
Issued by / Émis Par
Integrated Payment Systems Inc., Englewood, Colorado
JPMorgan Chase Bank, N.A., Greeley, Colorado

for Bank of Montreal / pour la Banque de Montréal

[Signature]
Signing Officer / Signataire

[Signature]
Signing Officer / Signataire

Security Features Details on Back
Détails sur les dispositifs de sécurité au verso

BMO Bank of Montreal • Banque de Montréal
Draft / Traite / Giro / 滙票

45421848 0 82-109/1070

Date **AUG 14 2007**
US Dollars US
USD6,000.00
USD

Pay to the order of
Payez à l'ordre de
BUREAU OF LAND MANAGEMENT

BANK OF MONTREAL **US\$ 6000.00**

RED BLUFF

Issued by / Émis Par
Integrated Payment Systems Inc., Englewood, Colorado
JPMorgan Chase Bank, N.A., Greeley, Colorado

for Bank of Montreal / pour la Banque de Montréal

[Signature]
Signing Officer / Signataire

[Signature]
Signing Officer / Signataire

Security Features Details on Back
Détails sur les dispositifs de sécurité au verso

2 - Purchaser's Receipt / Reçu de l'acheteur

Contact Integrated Payment Systems, Inc. for inquiries at 1-800-223-7520.
Note: When entering the serial number, add a leading zero, followed by the first eight numbers from the top right-hand corner.
Appelez Integrated Payment Systems, Inc. pour vos demandes: 1-800-223-7520.
Note: quand vous enregistrez le numéro de série du mandat, assurez-vous d'introduire un 0 d'abord suivi avec les premiers huit numéros en haut du côté droit.

Red Bluff - 48 CLAIMS

Rodinia Minerals

Red Bluff Claims

Original Claims (Part of 161 claims - Workman Creek)

OLD AMC #	NEW AMC #	Claim Name	Section	Township	Range
363755	371987	RB # 1	31	5N	14E
363756	371988	RB # 2	31	5N	14E
363757	371989	RB # 3	32	5N	14E
363758	371990	RB # 4	32	5N	14E
363759	371991	RB # 5	32	5N	14E
363760	371992	RB # 6	31	5N	14E
363761	371993	RB # 7	31	5N	14E
363762	371994	RB # 8	32	5N	14E
363763	371995	RB # 9	32	5N	14E
363764	371996	RB # 10	32	5N	14E
Total RB Claims	10				

Red Bluff Claims

New Claims (Part of the 172 new claims)

RB Claims	NEW AMC #	Claim Name	Section	Township	Range
1	378775	RB # 11	32	5N	14E
2	378776	RB # 12	32	5N	14E
3	378777	RB # 13	32	5N	14E
4	378778	RB # 14	32	5N	14E
5	378779	RB # 15	32	5N	14E
6	378780	RB # 16	32	5N	14E
7	378781	RB # 17	32	5N	14E
8	378782	RB # 18	32	5N	14E
9	378783	RB # 19	32	5N	14E
10	378784	RB # 20	32	5N	14E
Total RB Claims	10				

ENTERED INTO COMPUTER
OCT 11 2007 *fb*

Red Bluff Claims

Ethel Scehl Larsens

RB Claims	NEW AMC #	Claim Name	Section	Township	Range
1	60951	Rainbow # 1	32	5N	14E
2	58586	Red Bluff # 4	31	5N	14E
3	58587	Red Bluff # 5	31	5N	14E
4	58589	Red Bluff # 6	31	5N	14E
5	58590	Red Bluff # 7	31/32	5N	14E
6	43827	Mill Site # 1	31	5N	14E
7	43828	Mill Site # 2	31/6	4N	14E
8	370223	Red Bluff # 10	32	5N	14E
9	370224	Red Bluff # 11	32	5N	14E
10	370225	Red Bluff # 12	32	5N	14E
11	370226	Red Bluff # 13	32	5N	14E
12	370227	Red Bluff # 14	32	5N	14E
13	372045	WS # 1	31	5N	14E
14	372046	WS # 2	5/6/31	4N	14E
15	372047	WS # 3	6/31	4N	14E
16	372048	WS # 4	5/6	4N	14E
17	372049	WS # 5	6/31	4N	14E
18	372050	WS # 6	31/5/6	4N	14E
19	372051	WS # 7	6	4N	14E
20	372052	WS # 8	5/6	4N	14E
21	372053	WS # 9	6	4N	14E
22	372054	WS # 10	5/6	4N	14E
23	372055	WS # 11	6	4N	14E
24	372056	WS # 12	6	4N	14E
25	372057 372057	WS # 13	6	4N	14E
26	372058 372058	WS # 14	6	4N	14E
27	372059	WS # 15	6	4N	14E
28	372060	WS # 16	6	4N	14E
Total RB Claims	28				

TOTAL CLAIMS

48

TOTAL COST

\$6,000



VIA FEDERAL EXPRESS

August 15, 2007

Bureau of Land Management
Arizona State Office
One North Central Avenue
Suite 800
Phoenix, Arizona
85004-4427

ATTENTION: Accounts/Claims

Dear Sirs:

Enclosed are nine (9) U.S. \$ drafts/checks totalling \$49,000.00 to cover the annual maintenance fee requirements on mining claims. The amounts of each draft/check are listed below and are grouped according to claim names. The actual list attached to the draft/check has the AMC numbers for your reference.

<u>Draft/Check</u> <u>AMOUNT</u>	<u>CLAIM NAME</u>	<u># of CLAIMS</u>
\$6,000.00	BF# 1 - 48	48 claims
\$7,625.00	CC# 1 - 26; CCW# 1- 35	61 claims
\$3,750.00	HB# 1 - 30	30 claims
\$4,625.00	Lucky Tie; Lucky Stop; LS# 1 - 35	37 claims
\$2,125.00	MAC # 1 - 3; MM # 1 - 10; IVY # 1 - 4	17 claims
\$8,625.00	OC # 1 - 39; OK # 1 - 30	69 claims
\$4,000.00	PM # 1 - 32	32 claims
\$6,250.00	WC # 10 - 59	50 claims
\$6,000.00	RB # 1 - 20; Rainbow # 1; Red Bluff # 4 - #7; Ethel MS # 1 - 2; Red Bluff # 10 - 14; WS # 1 - 16	48 claims
<u>\$49,000.00</u>		

PHOENIX, ARIZONA

2007 AUG 17 A 10:06


RECEIVED
B.L.M. AZ STATE OFFICE

Please update your records to show payment for the claims. Also, please date-stamp and return to me the attached copy of this letter for my records.

The receipt and accounting advice for this payment should be sent to me at the address noted on our letterhead.

If further information is required, please contact me at the numbers noted or email at javelino@telus.net. Thank you.

Yours truly,



Jorge Avelino
Tel. # (604) 662-3902
Fax # (604) 662-3904

Enclosures:

- Nine (9) U.S. \$ drafts/checks with respective AMC # and Claim Name lists
- One set of duplicate copy of this letter, drafts/checks, and lists

RECEIVED
B.L.M. AZ STATE OFFICE
2007 AUG 17 A 10:06
PHOENIX, ARIZONA

Rodinia Minerals
Red Bluff Claims

OLD AMC #	NEW AMC #	Claim Name	Section	Township	Range
363755	371987	RB # 1	31	5N	14E
363756	371988	RB # 2	31	5N	14E
363757	371989	RB # 3	32	5N	14E
363758	371990	RB # 4	32	5N	14E
363759	371991	RB # 5	32	5N	14E
363760	371992	RB # 6	31	5N	14E
363761	371993	RB # 7	31	5N	14E
363762	371994	RB # 8	32	5N	14E
363763	371995	RB # 9	32	5N	14E
363764	371996	RB # 10	32	5N	14E
Total RB Claims	10				

Red Bluff Claims

RB Claims	NEW AMC #	Claim Name	Section	Township	Range
1	378775	RB # 11	32	5N	14E
2	378776	RB # 12	32	5N	14E
3	378777	RB # 13	32	5N	14E
4	378778	RB # 14	32	5N	14E
5	378779	RB # 15	32	5N	14E
6	378780	RB # 16	32	5N	14E
7	378781	RB # 17	32	5N	14E
8	378782	RB # 18	32	5N	14E
9	378783	RB # 19	32	5N	14E
10	378784	RB # 20	32	5N	14E
Total RB Claims	10				

RECEIVED
B.L.M. AZ STATE OFFICE
2007 AUG 17 A 10: 03
PHOENIX, ARIZONA

RODINIA MINERALS

Red Bluff Claims

RB Claims	NEW AMC #	Claim Name	Section	Township	Range
1	60951	Rainbow # 1	32	5N	14E
2	58586	Red Bluff # 4	31	5N	14E
3	58587	Red Bluff # 5	31	5N	14E
4	58589	Red Bluff # 6	31	5N	14E
5	58590	Red Bluff # 7	31/32	5N	14E
6	43827	Mill Site # 1	31	5N	14E
7	43828	Mill Site # 2	31/6	4N	14E
8	370223	Red Bluff # 10	32	5N	14E
9	370224	Red Bluff # 11	32	5N	14E
10	370225	Red Bluff # 12	32	5N	14E
11	370226	Red Bluff # 13	32	5N	14E
12	370227	Red Bluff # 14	32	5N	14E
13	372045	WS # 1	31	5N	14E
14	372046	WS # 2	5/6/31	4N	14E
15	372047	WS # 3	6/31	4N	14E
16	372048	WS # 4	5/6	4N	14E
17	372049	WS # 5	6/31	4N	14E
18	372050	WS # 6	31/5/6	4N	14E
19	372051	WS # 7	6	4N	14E
20	372052	WS # 8	5/6	4N	14E
21	372053	WS # 9	6	4N	14E
22	372054	WS # 10	5/6	4N	14E
23	372055	WS # 11	6	4N	14E
24	372056	WS # 12	6	4N	14E
25	372057 372 057	WS # 13	6	4N	14E
26	372058 372 058	WS # 14	6	4N	14E
27	372059	WS # 15	6	4N	14E
28	372060	WS # 16	6	4N	14E
Total RB Claims		28			

should
 read
 372057
 372058
 see
 email
 message

TOTAL CLAIMS

48

TOTAL COST

\$6,000

PHOENIX, ARIZONA

2007 AUG 17 10:03

RECEIVED
B.L.M. AZ STATE OFFICE

Rodinia Minerals
Buckaroo Flats Claims

BF Claims		NEW AMC #		Claim Name		Section		Township		Range
1		363766		BF # 1		25		7N		12E
2		363767		BF # 2		25		7N		12E
3		363768		BF # 3		30		7N		13E
4		363769		BF # 4		30		7N		13E
5		363770		BF # 5		30		7N		13E
6		363771		BF # 6		30,31		7N		13E
7		363772		BF # 7		30,31		7N		13E
8		363773		BF # 8		30,31		7N		13E
9		363774		BF # 9		25,36		7N		12E
10		363775		BF # 10		25,36		7N		12E
Total BF Claims			10							

Buckaroo Flats Claims

BF Claims		NEW AMC #		Claim Name		Section		Township		Range
1		378679		BF # 11		25		7N		12E
2		378680		BF # 12		25		7N		12E
3		378681		BF # 13		25		7N		12E
4		378682		BF # 14		25		7N		12E
5		378683		BF # 15		25		7N		12E
6		378684		BF # 16		25		7N		12E
7		378685		BF # 17		25		7N		12E
8		378686		BF # 18		25		7N		12E
9		378687		BF # 19		25		7N		12E
10		378688		BF # 20		25		7N		12E
11		378689		BF # 21		25		7N		12E
12		378690		BF # 22		25		7N		12E
13		378691		BF # 23		30		7N		13E
14		378692		BF # 24		24		7N		13E
15		378693		BF # 25		30		7N		13E
16		378694		BF # 26		30		7N		13E
17		378695		BF # 27		30		7N		13E
18		378696		BF # 28		30		7N		13E
19		378697		BF # 29		30		7N		13E
20		378698		BF # 30		30		7N		13E
21		378699		BF # 31		30		7N		13E

2007 AUG 17 A 10: 06

RECEIVED
B.L.M. AZ STATE OFFICE

RODINIA MINERALS
Buckaroo Flats Claims

BF Claims		NEW AMC #	Claim Name	Section		Township	Range
22		378700	BF # 32	30		7N	13E
23		378701	BF # 33	25		7N	12E
24		378702	BF # 34	25		7N	12E
25		378703	BF # 35	25		7N	12E
26		378704	BF # 36	25		7N	12E
27		378705	BF # 37	25		7N	12E
28		378706	BF # 38	25		7N	12E
29		378707	BF # 39	25		7N	12E
30		378708	BF # 40	36		7N	12E
31		378709	BF # 41	36		7N	12E
32		378710	BF # 42	36		7N	12E
33		378711	BF # 43	36		7N	12E
34		378712	BF # 44	36		7N	12E
35		378713	BF # 45	36		7N	12E
36		378714	BF # 46	31		7N	13E
37		378715	BF # 47	31		7N	13E
38		378716	BF # 48	31		7N	13E
Total BF Claims		38					

TOTAL CLAIMS 48

TOTAL COST \$ 6,000

ENTERED INTO COMPUTER
OCT 11 2007

RECEIVED
B.L.M. AZ STATE OFFICE
2007 AUG 17 10:06
PHOENIX, ARIZONA

**Rodinia Minerals
Coon Creek Claims**

CC Claims	AMC #	Claim Name	Section	Township	Range
1	363776	CC # 1	31,6	5N, 4N	15E
2	363777	CC # 2	31,6	5N, 4N	15E
3	363778	CC # 3	31	5N	15E
4	363779	CC # 4	31,6	5N, 4N	15E
5	363780	CC # 5	31,36	5N	15E,14E
6	363781	CC # 6	31,6,1,36	5N, 4N	15E,14E
7	363782	CC # 7	31,36	5N	15E,14E
8	363783	CC # 8	31,36	5N, 4N	14E
9	363784	CC # 9	36	5N	14E
10	363785	CC # 10	36,1	5N, 4N	14E
11	363786	CC # 11	36	5N	14E
12	363787	CC # 12	36,1	5N, 4N	14E
13	363788	CC # 13	36	5N	14E
14	363789	CC # 14	36,1	5N, 4N	14E
15	363790	CC # 15	36	5N	14E
16	363791	CC # 16	36,1	5N, 4N	14E
17	363792	CC # 17	36	5N	14E
18	363793	CC # 18	36	5N	14E
19	363794	CC # 19	36	5N	14E
20	363795	CC # 20	36	5N	14E
21	363796	CC # 21	36	5N	14E
22	363797	CC # 22	36	5N	14E
23	363798	CC # 23	36	5N	14E
24	363799	CC # 24	35,36	5N	14E
25	363800	CC # 25	35,36	5N	14E
26	363801	CC # 26	35	5N	14E
Total CC Claims		26			

RECEIVED
B.L.M. AZ STATE OFFICE
2007 AUG 17 A 10: 06
PHOENIX, ARIZONA

Rodinia Minerals
Coon Creek West Claims

CCW Claims	NEW AMC #	Claim Name	Section	Township	Range
1	381174	CCW # 1	34	5N	14E
2	381175	CCW # 2	34	5N	14E
3	381176	CCW # 3	35	5N	14E
4	381177	CCW # 4	35	5N	14E
5	381178	CCW # 5	35	5N	14E
6	381179	CCW # 6	35	5N	14E
7	381180	CCW # 7	35	5N	14E
8	381181	CCW # 8	35	5N	14E
9	381182	CCW # 9	35	5N	14E
10	381183	CCW # 10	35	5N	14E
11	381184	CCW # 11	35	5N	14E
12	381185	CCW # 12	35	5N	14E
13	381186	CCW # 13	35	5N	14E
14	381187	CCW # 14	35	5N	14E
15	381188	CCW # 15	35	5N	14E
16	381189	CCW # 16	35	5N	14E
17	381190	CCW # 17	35	5N	14E
18	381191	CCW # 18	35	5N	14E
19	381192	CCW # 19	35	5N	14E
20	381193	CCW # 20	35	5N	14E
21	381194	CCW # 21	36	5N	14E
22	381195	CCW # 22	36	5N	14E
23	381196	CCW # 23	36	5N	14E
24	381197	CCW # 24	36	5N	14E
25	381198	CCW # 25	36	5N	14E
26	381199	CCW # 26	35	5N	14E
27	381200	CCW # 27	34	5N	14E
28	381201	CCW # 28	35	5N	14E
29	381202	CCW # 29	35	5N	14E
30	381203	CCW # 30	35	5N	14E
31	381204	CCW # 31	35	5N	14E
32	381205	CCW # 32	35	5N	14E
33	381206	CCW # 33	35	5N	14E
34	381207	CCW # 34	35	5N	14E
35	381208	CCW # 35	35	5N	12E
Total CCW Claims	35				

TOTAL CLAIMS **61**

TOTAL COST **\$ 7,625**

PHOENIX, ARIZONA

2007 AUG 17 10:06

RECEIVED
B.L.M. AZ STATE OFFICE

**Rodinia Minerals
Hackberry Claims**

HB Claims		NEW AMC #		Claim Name		Section		Township		Range
1		381209		HB # 1		4		4N		14E
2		381210		HB # 2		4		4N		14E
3		381211		HB # 3		4		4N		14E
4		381212		HB # 4		4		4N		14E
5		381213		HB # 5		4		4N		14E
6		381214		HB # 6		4		4N		14E
7		381215		HB # 7		9		4N		14E
8		381216		HB # 8		9		4N		14E
9		381217		HB # 9		9		4N		14E
10		381218		HB # 10		9		4N		14E
11		381219		HB # 11		9		4N		14E
12		381220		HB # 12		9		4N		14E
13		381221		HB # 13		9		4N		14E
14		381222		HB # 14		9		4N		14E
15		381223		HB # 15		9		4N		14E
16		381224		HB # 16		9		4N		14E
17		381225		HB # 17		9		4N		14E
18		381226		HB # 18		9		4N		14E
19		381227		HB # 19		9		4N		14E
20		381228		HB # 20		9		4N		14E
21		381229		HB # 21		9		4N		14E
22		381230		HB # 22		9		4N		14E
23		381231		HB # 23		9		4N		14E
24		381232		HB # 24		9		4N		14E
25		381233		HB # 25		3		4N		14E
26		381234		HB # 26		10		4N		14E
27		381235		HB # 27		10		4N		14E
28		381236		HB # 28		10		4N		14E
29		381237		HB # 29		10		4N		14E
30		381238		HB # 30		10		4N		14E
Total HB Claims			30							

TOTAL COST

\$3,750

RECEIVED
B.L.M. AZ STATE OFFICE
2007 AUG 17 A 10: 06
PHOENIX, ARIZONA

**Rodinia Minerals
Lucky Stop Claims**

LS Claims		NEW AMC #	Claim Name	Section		Township	Range
2		373942	Lucky Tie	30		6N	14E
2		373941	Lucky Stop	30		6N	14E
3		373940	LS # 1	30		6N	14E
4		373939	LS # 2	30		6N	14E
5		373934	LS # 3	30		6N	14E
6		373933	LS # 4	30		6N	14E
7		373932	LS # 5	30		6N	14E
8		373938	LS # 6	30		6N	14E
9		373937	LS # 7	30		6N	14E
10		373931	LS # 8	30		6N	14E
11		373936	LS # 9	30		6N	14E
12		373935	LS # 10	30		6N	14E
Total LS Claims			12				

**Rodinia Minerals
Lucky Stop Claims**

LS Claims		NEW AMC #	Claim Name	Section		Township	Range
1		363804	LS # 11	30		6N	14E
2		363805	LS # 12	30		6N	14E
3		363806	LS # 13	29,30		6N	14E
4		363807	LS # 14	29,30		6N	14E
5		363808	LS # 15	30		6N	14E
6		363809	LS # 16	16		6N	14E
7		363810	LS # 17	30,31		6N	14E
8		363811	LS # 18	30,31		6N	14E
9		363812	LS # 19	29,30,31,32		6N	14E
10		363813	LS # 20	29,32		6N	14E
11		363814	LS # 21	29,32		6N	14E
12		363815	LS # 22	29,32		6N	14E
13		363816	LS # 23	30,31		6N	14E
14		363817	LS # 24	30,31		6N	14E
15		363818	LS # 25	30,31		6N	14E
16		363819	LS # 26	30,31		6N	14E
17		363820	LS # 27	30,31		6N	14E
18		363821	LS # 28	30,31		6N	14E
19		363822	LS # 29	31		6N	14E
20		363823	LS # 30	31,32		6N	14E
21		363824	LS # 31	9		6N	14E
22		363825	LS # 32	32		6N	14E
23		363826	LS # 33	32		6N	14E
24		363827	LS # 34	32		6N	14E
25		363828	LS # 35	32		6N	14E
Total LS Claims			25				

2007 AUG 17 10:05

B.L.M. AZ STATE OFFICE

TOTAL CLAIMS

37

TOTAL COST

\$4,625

**Rodinia Minerals
MAC Claims**

Gila County doc	NEW AMC #	Claim Name	Section	Township	Range
2006-015923	373945	MAC #1	30	6N	14E
2006-016190	373944	MAC #2	30	6N	14E
2006-015937	373943	MAC #3	30	6N	14E
Total MAC Claims		3			

RECEIVED
B.L.M. AZ STATE OFFICE
2007 AUG 17 A 10: 05
PHOENIX, ARIZONA

Rodinia Minerals
MM Claims

MM Claims	NEW AMC #	Claim Name	Section	Township	Range
1	363829	MM # 1	17	7N	13E
2	363830	MM # 2	17	7N	13E
3	363831	MM # 3	17	7N	13E
4	363832	MM # 4	17	7N	13E
5	363833	MM # 5	17	7N	13E
6	363834	MM # 6	17	7N	13E
7	363835	MM # 7	17	7N	13E
8	363836	MM # 8	17	7N	13E
9	363837	MM # 9	17	7N	13E
10	363838	MM # 10	17	7N	13E
Total MM Claims		10			

RECEIVED
B.L.M. AZ STATE OFFICE
2007 AUG 17 A 10: 05
PHOENIX, ARIZONA

Rodinia Minerals
IVY Claims

IVY Claims	NEW AMC #	Claim Name	Section	Township	Range
2	373929	IVY # 1	30	6N	14E
2	373930	IVY # 2	30	6N	14E
Total IVY Claims		2			

IVY Claims

IVY Claims	NEW AMC #	Claim Name	Section	Township	Range
1	363802	IVY # 3	30	6N	14E
2	363803	IVY # 4	30	6N	14E
Total IVY Claims		2			

TOTAL CLAIMS

17

TOTAL COST

~~\$500~~ 2,125

RECEIVED
B.L.M. AZ STATE OFFICE
2007 AUG 17 A 10: 05
PHOENIX, ARIZONA

**Rodinia Minerals
Oak Creek Claims**

OC Claims		AMC #	Claim Name		Section	Township		Range
1		363839	OC # 1		33	5N		14E
2		363840	OC # 2		33	5N		14E
3		363841	OC # 3		33	5N		14E
4		363842	OC # 4		33	5N		14E
5		363843	OC # 5		33,34	5N		14E
6		363844	OC # 6		34	5N		14E
7		363845	OC # 7		34	5N		14E
8		363846	OC # 8		33,34	5N		14E
9		363847	OC # 9		33	5N		14E
10		363848	OC # 10		33	5N		14E
11		363849	OC # 11		33	5N		14E
Total OC Claims			11					

**Rodinia Minerals
Oak Creek Claims**

OC Claims		NEW AMC #	Claim Name		Section	Township		Range
1		378717	OC # 12		33	5N		14E
2		378718	OC # 13		33	5N		14E
3		378719	OC # 14		33	5N		14E
4		378720	OC # 15		33	5N		14E
5		378721	OC # 16		33	5N		14E
6		378722	OC # 17		33	5N		14E
7		378723	OC # 18		33	5N		14E
8		378724	OC # 19		33	5N		14E
9		378725	OC # 20		33	5N		14E
10		378726	OC # 21		33	5N		14E
11		378727	OC # 22		33	5N		14E
12		378728	OC # 23		32	5N		14E
13		378729	OC # 24		32	5N		14E
14		378730	OC # 25		32	5N		14E
15		378731	OC # 26		33	5N		14E
16		378732	OC # 27		33	5N		14E
17		378733	OC # 28		33	5N		14E
18		378734	OC # 29		33	5N		14E

PHOENIX, ARIZONA

2007 AUG 17 A 10: 05

RECEIVED
B.L.M. AZ STATE OFFICE

**Rodinia Minerals
Oak Creek Claims**

OC Claims		NEW AMC #		Claim Name		Section	Township		Range
19		378735		OC # 30		33	5N		14E
20		378736		OC # 31		33	5N		14E
21		378737		OC # 32		33	5N		14E
22		378738		OC # 33		33	5N		14E
23		378739		OC # 34		33	5N		14E
24		378740		OC # 35		33	5N		14E
25		378741		OC # 36		33	5N		14E
26		378742		OC # 37		33	5N		14E
27		378743		OC # 38		33	5N		14E
28		378744		OC # 39		33	5N		14E
Total OC Claims			28						

**Rodinia Minerals
Oak Creek Claims**

OK Claims		NEW AMC #		Claim Name		Section	Township		Range
1		378745		OK # 1		28	5N		14E
2		378746		OK # 2		28	5N		14E
3		378747		OK # 3		28	5N		14E
4		378748		OK # 4		28	5N		14E
5		378749		OK # 5		28	5N		14E
6		378750		OK # 6		28	5N		14E
7		378751		OK # 7		27	5N		14E
8		378752		OK # 8		27	5N		14E
9		378753		OK # 9		27	5N		14E
10		378754		OK # 10		27	5N		14E
11		378755		OK # 11		27	5N		14E
12		378756		OK # 12		27	5N		14E
13		378757		OK # 13		27	5N		14E
14		378758		OK # 14		27	5N		14E
15		378759		OK # 15		27	5N		14E
16		378760		OK # 16		27	5N		14E
17		378761		OK # 17		27	5N		14E
18		378762		OK # 18		27	5N		14E
19		378763		OK # 19		27	5N		14E
20		378764		OK # 20		27	5N		14E

PHOENIX, ARIZONA

2007 AUG 17 A 10: 05

RECEIVED
B.L.M. AZ STATE OFFICE

Rodinia Minerals
Oak Creek Claims

OK Claims		NEW AMC #		Claim Name		Section		Township		Range	
21		378765		OK # 21		27		5N		14E	
22		378766		OK # 22		27		5N		14E	
23		378767		OK # 23		27		5N		14E	
24		378768		OK # 24		27		5N		14E	
25		378769		OK # 25		27		5N		14E	
26		378770		OK # 26		27		5N		14E	
27		378771		OK # 27		28		5N		14E	
28		378772		OK # 28		28		5N		14E	
29		378773		OK # 29		28		5N		14E	
30		378774		OK # 30		28		5N		14E	
Total OK Claims			30								
Total Oak Creek Claims 58											

Rodinia Minerals
Pendelton Mesa Claims

PM Claims	AMC #	Claim Name	Section	Township	Range
1	363850	PM # 1	11,12	7N	14E
2	363851	PM # 2	12	7N	14E
3	363852	PM # 3	11	7N	14E
4	363853	PM # 4	11	7N	14E
5	363854	PM # 5	11	7N	14E
6	363855	PM # 6	11	7N	14E
7	363856	PM # 7	11,12	7N	14E
8	363857	PM # 8	12	7N	14E
9	363858	PM # 9	12	7N	14E
10	363859	PM # 10	12	7N	14E
11	363860	PM # 11	11	7N	14E
12	363861	PM # 12	11	7N	14E
13	363862	PM # 13	11	7N	14E
14	363863	PM # 14	11	7N	14E
15	363864	PM # 15	11	7N	14E
16	363865	PM # 16	11	7N	14E
17	363866	PM # 17	11	7N	14E
18	363867	PM # 18	12	7N	14E
19	363868	PM # 19	12	7N	14E
20	363869	PM # 20	12	7N	14E
21	363870	PM # 21	12	7N	14E
22	363871	PM # 22	11,14	7N	14E
23	363872	PM # 23	11,14	7N	14E
24	363873	PM # 24	11,14	7N	14E
25	363874	PM # 25	11,14	7N	14E
26	363875	PM # 26	11,14	7N	14E
27	363876	PM # 27	11,14	7N	14E
28	363877	PM # 28	11,14	7N	14E
29	363878	PM # 29	12,13	7N	14E
30	363879	PM # 30	12,13	7N	14E
31	363880	PM # 31	12,13	7N	14E
32	363881	PM # 32	12,13	7N	14E
Total PM Claims		32			

TOTAL COST

\$4,000

PHOENIX, ARIZONA

2007 AUG 17 A 10: 04

RECEIVED
B.L.M. AZ STATE OFFICE

Rodinia Minerals
Workman Creek Claims

WC Claims	NEW AMC #	Claim Name	Section	Township	Range
1	378785	WC #10	19	6N	14E
2	373946	WC #11	19	6N	14E
3	373947	WC #12	19	6N	14E
4	373948	WC #13	19	6N	14E
5	373949	WC #14	19	6N	14E
6	373950	WC #15	19	6N	14E
7	373951	WC #16	19	6N	14E
8	373952	WC #17	19	6N	14E
9	373953	WC #18	19	6N	14E
10	373954	WC #19	19	6N	14E
11	373955	WC #20	19	6N	14E
12	373956	WC #21	19	6N	14E
13	373957	WC #22	19	6N	14E
14	373958	WC #23	19	6N	14E
15	373959	WC #24	19	6N	14E
Total WC Claims		15			

Rodinia Minerals
Workman Creek Claims

WC Claims	AMC #	Claim Name	Section	Township	Range
1	363882	WC #25	19	6N	14E
2	363883	WC #26	19	6N	14E
3	363884	WC #27	19	6N	14E
4	363885	WC #28	19	6N	14E
5	363886	WC #29	19,20	6N	14E
6	363887	WC #30	19,20,29,30	6N	14E
7	363888	WC #31	19,30	6N	14E
8	363889	WC #32	19,30	6N	14E
9	363890	WC #33	19,30	6N	14E
10	363891	WC #34	30	6N	14E
11	363892	WC #35	29,30	6N	14E
12	363893	WC #36	29,30	6N	14E
13	363894	WC #37	20,29,30	6N	14E
14	363895	WC #38	20,29	6N	14E
15	363896	WC #39	29	6N	14E

PHOENIX, ARIZONA

2007 AUG 17 A 10: 04

RECEIVED
B.L.M. AZ STATE OFFICE

**Rodinia Minerals
Workman Creek Claims**

WC Claims	AMC #		Claim Name	Section		Township	Range
16	363897		WC #40	29		6N	14E
17	363898		WC #41	29		6N	14E
18	363899		WC #42	29,30		6N	14E
19	363900		WC #43	29,30		6N	14E
20	363901		WC #44	29		6N	14E
21	363902		WC #45	29		6N	14E
22	363903		WC #46	29		6N	14E
23	363904		WC #47	29		6N	14E
24	363905		WC #48	29		6N	14E
Total WC Claims		24					

WC Claims	AMC #		Claim Name	Section		Township	Range
1	363906		WC #49	19		6N	14E
2	363907		WC #50	24		6N	14E
3	363908		WC #51	24		6N	14E
4	363909		WC #52	24		6N	14E
5	363910		WC #53	24		6N	14E
6	363911		WC #54	24		6N	14E
7	363912		WC #55	24		6N	14E
8	363913		WC #56	24		6N	14E
9	363914		WC #57	24		6N	14E
10	363915		WC #58	24		6N	14E
11	363916		WC #59	24		6N	14E
Total WC Claims		11					

TOTAL CLAIMS 50

TOTAL COST 6250

PHOENIX, ARIZONA

2007 AUG 17 10:04

RECEIVED
B.L.M. AZ STATE OFFICE

United States Department of the Interior
Bureau of Land Management
 BUSINESS & SUPPORT SVCS DIV
 ONE N CENTRAL AVE SUITE 800
 PHOENIX, AZ 85004 -4427
 Phone: (602) 417-9200

Receipt

No:

1546967

Transaction #: 1598363

Date of Transaction: 08/17/2007

ENTERED INTO COMPUTER

OCT 11 2007

CUSTOMER: RODINIA MINERALS
 595 HOWE ST. STE. 600
 VANCOUVER, BC
 CANADA, NS V6C 2T5

PB 6 verified
 OCT 11 2007

LINE #	QTY	DESCRIPTION	REMARKS	UNIT PRICE	TOTAL
1	1.00	LOCATABLE MINERALS / MINING CLAIMS-NOT NEW-UNADJUD,ONE AUTH NO. ONLY / MINING CLAIM MONEY RECEIVED (455) CASES: AMC371987/\$6000.00	MAINT 2008 (48)	- n/a -	6000.00
2	1.00	LOCATABLE MINERALS / MINING CLAIMS-NOT NEW-UNADJUD,ONE AUTH NO. ONLY / MINING CLAIM MONEY RECEIVED (455) CASES: AMC363766/\$6000.00	MAINT 2008 (48)	- n/a -	6000.00
3	1.00	LOCATABLE MINERALS / MINING CLAIMS-NOT NEW-UNADJUD,ONE AUTH NO. ONLY / MINING CLAIM MONEY RECEIVED (455) CASES: AMC363776/\$7625.00	MAINT 2008 (61)	- n/a -	7625.00
4	1.00	LOCATABLE MINERALS / MINING CLAIMS-NOT NEW-UNADJUD,ONE AUTH NO. ONLY / MINING CLAIM MONEY RECEIVED (455) CASES: AMC381209/\$3750.00	MAINT 2008 (30)	- n/a -	3750.00
5	1.00	LOCATABLE MINERALS / MINING CLAIMS-NOT NEW-UNADJUD,ONE AUTH NO. ONLY / MINING CLAIM MONEY RECEIVED (455) CASES: AMC373942/\$4625.00	MAINT 2008 (37)	- n/a -	4625.00
6	1.00	LOCATABLE MINERALS / MINING CLAIMS-NOT NEW-UNADJUD,ONE AUTH NO. ONLY / MINING CLAIM MONEY RECEIVED (455) CASES: AMC373945/\$2125.00	MAINT 2008 (17)	- n/a -	2125.00
7	1.00	LOCATABLE MINERALS / MINING CLAIMS-NOT NEW-UNADJUD,ONE AUTH NO. ONLY / MINING CLAIM MONEY RECEIVED (455) CASES: AMC363839/\$8625.00	MAINT 2008 (69)	- n/a -	8625.00
8	1.00	LOCATABLE MINERALS / MINING CLAIMS-NOT NEW-UNADJUD,ONE AUTH NO. ONLY / MINING CLAIM MONEY RECEIVED (455) CASES: AMC363850/\$4000.00	MAINT 2008 (32)	- n/a -	4000.00

9	1.00	LOCATABLE MINERALS / MINING CLAIMS-NOT NEW-UNADJUD, ONE AUTH NO. ONLY / MINING CLAIM MONEY RECEIVED (455) CASES: AMC378785/\$6250.00	MAINT 2008 (50)	- n/a -	6250.00
TOTAL:					\$49,000.00

PAYMENT INFORMATION					
1	AMOUNT:	\$8,625.00	POSTMARKED:	8/16/07 0:00	
	TYPE:	CHECK	RECEIVED:	08/17/2007	
	CHECK NO:	454218516			
	NAME:	RODINIA MINERALS 595 HOWE ST. STE. 600 VANCOUVER, BC CANADA NS V6C 2T5			
2	AMOUNT:	\$7,625.00	POSTMARKED:	8/16/07 0:00	
	TYPE:	CHECK	RECEIVED:	08/17/2007	
	CHECK NO:	454218453			
	NAME:	RODINIA MINERALS 595 HOWE ST. STE. 600 VANCOUVER, BC CANADA NS V6C 2T5			
3	AMOUNT:	\$6,250.00	POSTMARKED:	8/16/07 0:00	
	TYPE:	CHECK	RECEIVED:	08/17/2007	
	CHECK NO:	454218498			
	NAME:	RODINIA MINERALS 595 HOWE ST. STE. 600 VANCOUVER, BC CANADA NS V6C 2T5			
4	AMOUNT:	\$6,000.00	POSTMARKED:	8/16/07 0:00	
	TYPE:	CHECK	RECEIVED:	08/17/2007	
	CHECK NO:	454218471			
	NAME:	RODINIA MINERALS 595 HOWE ST. STE. 600 VANCOUVER, BC CANADA NS V6C 2T5			
5	AMOUNT:	\$6,000.00	POSTMARKED:	8/17/07 0:00	
	TYPE:	CHECK	RECEIVED:	08/17/2007	
	CHECK NO:	454218480			
	NAME:	RODINIA MINERALS 595 HOWE ST. STE. 600 VANCOUVER, BC CANADA NS V6C 2T5			
6	AMOUNT:	\$4,625.00	POSTMARKED:	8/16/07 0:00	
	TYPE:	CHECK	RECEIVED:	08/17/2007	

	CHECK NO:	454218507	
	NAME:	RODINIA MINERALS 595 HOWE ST. STE. 600 VANCOUVER, BC CANADA NS V6C 2T5	
7	AMOUNT:	\$4,000.00	POSTMARKED: 8/16/07 0:00
	TYPE:	CHECK	RECEIVED: 08/17/2007
	CHECK NO:	454218525	
	NAME:	RODINIA MINERALS 595 HOWE ST. STE. 600 VANCOUVER, BC CANADA NS V6C 2T5	
8	AMOUNT:	\$3,750.00	POSTMARKED: 8/16/07 0:00
	TYPE:	CHECK	RECEIVED: 08/17/2007
	CHECK NO:	454218462	
	NAME:	RODINIA MINERALS 595 HOWE ST. STE. 600 VANCOUVER, BC CANADA NS V6C 2T5	
9	AMOUNT:	\$2,125.00	POSTMARKED: 8/16/07 0:00
	TYPE:	CHECK	RECEIVED: 08/17/2007
	CHECK NO:	311333706	
	NAME:	RODINIA MINERALS 595 HOWE ST. STE. 600 VANCOUVER, BC CANADA NS V6C 2T5	

REMARKS

This receipt was generated by the automated BLM Collections and Billing System and is a paper representation of a portion of the official electronic record contained therein.

NOTICE!!

These documents have been scanned!

Do not place un-scanned documents beneath this notice!

Do not remove this notice from this file!

GPO Jacket No. 560-102
Print Order 61540
Rise Business Services, LLC
Job=AZ15 5/28/2019



Box Number= AZ15095



Claim Begin-End: AMC378679-AMC378785

5 Miscellaneous



AZ15095-8

AMC377652-AMC378679

AMC 58399

AMC 60951

AMC 378679

Authorized Date 01/21/2011

Instructions to Accounts AZ BLM REFUND \$1400.00 TO ETHEL SCHELL LARSENS RED
BLUFF MINE LLC FOR 2011 MAINT FEES PAID ON CLOSED
CLAIMS AMC363755-AMC363764. RECEIPT#2204360. RE.

Login ID 4105

Entry Date 01/21/2011

Total Amount \$1,400.00

AMC 370223

AMC 372045

AMC 43827

NOTICE!!

These documents have been scanned!

Do not place un-scanned documents beneath this notice!

Do not remove this notice from this file!

GPO Jacket No. 560-102
Print Order 61540
Rise Business Services, LLC
Job=AZ15 5/28/2019



Box Number= AZ15095



Claim Begin-End: AMC378679-AMC378785

6 Location Notices-Amendments and Supporting Documents



AZ15095-8 AMC377652-AMC378679

MINING CLAIM STATUS REPORT

STATUS: DATA ENTRY OK
MTP CHECKED BY ✓
GEO CHECKED BY ✓
PRE-ADJ BY _____
FINAL ADJ BY _____

LEAD SERIAL NO. AMC 378679 THROUGH AMC 378785

# <u>107</u> LODE	LOCATION FEE @ \$30 =	\$ <u>3210.00</u>
# _____ PLACER	PROCESSING FEE @ \$15 =	\$ <u>1105.00</u>
# _____ ASSOCIATION PL	MAINTENANCE FEE @ \$125 =	\$ <u>13,375.00</u>
# _____ MILL SITE	OVERAGE	\$ _____
# _____ TUNNEL SITE	SHORTAGE	\$ _____
	OTHER FEES	\$ _____
	TOTAL	\$ <u>18,190.00</u> -ok

OVER-THE-COUNTER [] MAIL ☒ TIMELY FILED: YES ☒ NO []

LEGAL DESCRIPTION: T 7N R 12E SEC 25, 36
T 7N R 13E SEC 30, 31, 19
T 5N R 14E SEC 33, 32, 28, 27, 29, 34
T 6N R 14E SEC 19

BLM [] FOREST SERVICE ☒ tento SUBJ TO PL 359: YES [] NO []

WILDERNESS AREA: NO ☒ YES [] _____

SPLIT ESTATE: SX [] PX [] SRHA [] OTHER [] _____ N/A []
PROPER NOTICE FILED IF LOCATED ON SRHA LANDS-YES [] NO [] N/A []

RECONVEYED MINERALS ON BLM LANDS REQUIRE OPENING ORDERS
FROM 1944 TO 1993. OPEN TO ENTRY ON: _____ N/A []

STATUS; VOID [] PARTIALLY VOID [] PRIVATE MINERALS []
WITHDRAWN LANDS [] OTHER [] _____

CLAIMANT ACKNOWLEDGES THAT PORTIONS OF THE FOLLOWING
CLAIM(S)/SITE(S): _____
MAY BE VOID OR VOIDABLE. Signature of Claimant: _____

COMMENTS: _____

8-30-07 TR

AMC 378679

after recording return to:
Nicholas Barr (agent)
P.O. Box 6688
Apache Junction, AZ 85278

PHOENIX, ARIZONA

2007 FEB 13 A 7:03

RECEIVED
B.L.M. AZ STATE OFFICE

LODE MINING CLAIM LOCATION CERTIFICATE
STATE of ARIZONA, COUNTY of GILA

NOTICE IS HEREBY GIVEN that NICHOLAS BARR
Whose mailing address is P.O. Box 6688, Apache Junction, AZ, 85278, having
discovered this mineral lode, vein or deposit with the claim hereby located, claims
by right of discovery and location all valuable minerals, under and in accordance
with the mining laws of the United States and the State of Arizona for mining
purposes, 1500 ft in length along this mineral lode, vein or deposit within a width
of 300 ft on each side of the location monument at which this Location Notice is
posted (600 ft total). The general course of the claim is North-South

THE NAME OF THE CLAIM IS BF # 11

The DATE OF LOCATION of this claim is the 23 day of November, 2006.

The location monument lies in the NW 1/4, Sec. 25 T. 7 N., R. 12 E, G&SRBM
Beginning at the SW corner of the claim, and connecting in a clockwise direction,
Thence 1500 ft, bearing due North to the northwest corner, Thence 300 ft,
bearing due East to the North end center, Thence 300 ft, bearing due East to
the Northeast corner, Thence 1500 ft, bearing due South to the Southeast corner,
Thence 300 ft, bearing due West to the South end center, Thence 300 ft,
bearing due West to the Southwest corner, the point of beginning.

The Location Monument lies midway between the two sides, and is 25 ft from
the S end and 1475 ft from the N end of this claim. The position of each
corner of the claim and type of monument used are shown on the mining claim
map to be recorded herewith. The number, position and markings on each
corner and end center monument are marked. Monuments consist of 2"x 2"x 4'
wood posts.

THE CLAIM IS LOCATED IN:

NW 1/4, Section 25, T. 7 N., R. 12 E., G&SRBM
SW 1/4, Section 24, T. 7 N., R. 12 E., G&SRBM
1/4, Section _____, T. 7 N., R. 12 E., G&SRBM
1/4, Section _____, T. 7 N., R. 12 E., G&SRBM, Gila, Co.

The NE corner of the claim is 2800 ft in a West direction, and 5500 ft in a
N direction from a monument located at the Northwest corner of
Section 31, T. 7 N., R. 13 E. (sections unsurveyed)

Locator: Nicholas R Barr

The undersigned is a citizen
of the United States.

(agent for): Nicholas Barr (agent)
COOPER MINERALS Inc.
630 E. Plumb Lane, Reno, NV 89502

Dated: November 23, 2006

AMC 378679

AMC 37.8679

after recording return to:
Nicholas Barr (agent)
P.O. Box 6688
Apache Junction, AZ 85278

RECEIVED
B.L.M. AZ STATE OFFICE
2001 FEB 13 A 7:03
PHOENIX, ARIZONA

LODE MINING CLAIM LOCATION CERTIFICATE
STATE of ARIZONA, COUNTY of GILA

NOTICE IS HEREBY GIVEN that NICHOLAS BARR
Whose mailing address is P.O. Box 6688, Apache Junction, AZ, 85278, having
discovered this mineral lode, vein or deposit with the claim hereby located, claims
by right of discovery and location all valuable minerals, under and in accordance
with the mining laws of the United States and the State of Arizona for mining
purposes, 1500 ft in length along this mineral lode, vein or deposit within a width
of 300 ft on each side of the location monument at which this Location Notice is
posted (600 ft total). The general course of the claim is North-South

THE NAME OF THE CLAIM IS BF # 12

The DATE OF LOCATION of this claim is the 23 day of November, 2006.

The location monument lies in the NW 1/4, Sec. 25 T. 7 N., R. 12 E, G&SRBM
Beginning at the SW corner of the claim, and connecting in a clockwise direction,
Thence 1500 ft, bearing due North to the northwest corner, Thence 300 ft,
bearing due East to the North end center, Thence 300 ft, bearing due East to
the Northeast corner, Thence 1500 ft, bearing due South to the Southeast corner,
Thence 300 ft, bearing due West to the South end center, Thence 300 ft,
bearing due West to the Southwest corner, the point of beginning.

The Location Monument lies midway between the two sides, and is 25 ft from
the N end and 1475 ft from the S end of this claim. The position of each
corner of the claim and type of monument used are shown on the mining claim
map to be recorded herewith. The number, position and markings on each
corner and end center monument are marked. Monuments consist of 2"x 2"x 4'
wood posts.

THE CLAIM IS LOCATED IN:

NW 1/4, Section 25, T. 7 N., R. 12 E., G&SRBM
1/4, Section _____, T. 7 N., R. 12 E., G&SRBM
1/4, Section _____, T. 7 N., R. 12 E., G&SRBM
1/4, Section _____, T. 7 N., R. 12 E., G&SRBM, Gila, Co.

The NE corner of the claim is 2800 ft in a West direction, and 4000 ft in a
N direction from a monument located at the Northwest corner of
Section 31, T. 7 N., R. 13 E. (sections unsurveyed)

Locator: Nicholas R Barr

The undersigned is a citizen
of the United States,

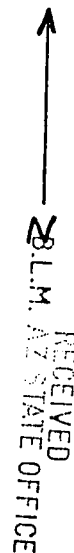
Nicholas Barr (agent)
(agent for): COOPER MINERALS Inc.
630 E. Plumb Lane, Reno, NV 89502

Dated: November 23, 2006

AMC 378680

The name of the claim is BF #

12



Date; November 23, 2006

Signature;

(agent for): COOPER MINERALS Inc.

AME 378680

after recording return to:
Nicholas Barr (agent)
P.O. Box 6688
Apache Junction, AZ 85278

RECEIVED
B.L.M. AZ STATE OFFICE
2001 FEB 13 A 7:03
PHOENIX, ARIZONA

LODE MINING CLAIM LOCATION CERTIFICATE
STATE of ARIZONA, COUNTY of GILA

NOTICE IS HEREBY GIVEN that NICHOLAS BARR
Whose mailing address is P.O. Box 6688, Apache Junction, AZ, 85278, having
discovered this mineral lode, vein or deposit with the claim hereby located, claims
by right of discovery and location all valuable minerals, under and in accordance
with the mining laws of the United States and the State of Arizona for mining
purposes, 1500 ft in length along this mineral lode, vein or deposit within a width
of 300 ft on each side of the location monument at which this Location Notice is
posted (600 ft total). The general course of the claim is North-South

THE NAME OF THE CLAIM IS BF # 13

The DATE OF LOCATION of this claim is the 23 day of November, 2006.

The location monument lies in the NE 1/4, Sec. 25 T. 7 N., R. 12 E, G&SRBM
Beginning at the SW corner of the claim, and connecting in a clockwise direction,
Thence 1500 ft, bearing due North to the northwest corner, Thence 300 ft,
bearing due East to the North end center, Thence 300 ft, bearing due East to
the Northeast corner, Thence 1500 ft, bearing due South to the Southeast corner,
Thence 300 ft, bearing due West to the South end center, Thence 300 ft,
bearing due West to the Southwest corner, the point of beginning.

The Location Monument lies midway between the two sides, and is 25 ft from
the S end and 1475 ft from the N end of this claim. The position of each
corner of the claim and type of monument used are shown on the mining claim
map to be recorded herewith. The number, position and markings on each
corner and end center monument are marked. Monuments consist of 2"x 2"x 4'
wood posts.

THE CLAIM IS LOCATED IN:

<u>SW</u> 1/4, Section <u>24</u>	T. 7 N., R. 12 E., G&SRBM
<u>SE</u> 1/4, Section <u>24</u>	T. 7 N., R. 12 E., G&SRBM
<u>NW</u> 1/4, Section <u>25</u>	T. 7 N., R. 12 E., G&SRBM
<u>NE</u> 1/4, Section <u>25</u>	T. 7 N., R. 12 E., G&SRBM, Gila, Co.

The NE corner of the claim is 2200 ft in a West direction, and 5500 ft in a
N direction from a monument located at the Northwest corner of
Section 31, T. 7 N., R. 13 E. (sections unsurveyed)

Locator: Nicholas Barr

The undersigned is a citizen
of the United States.

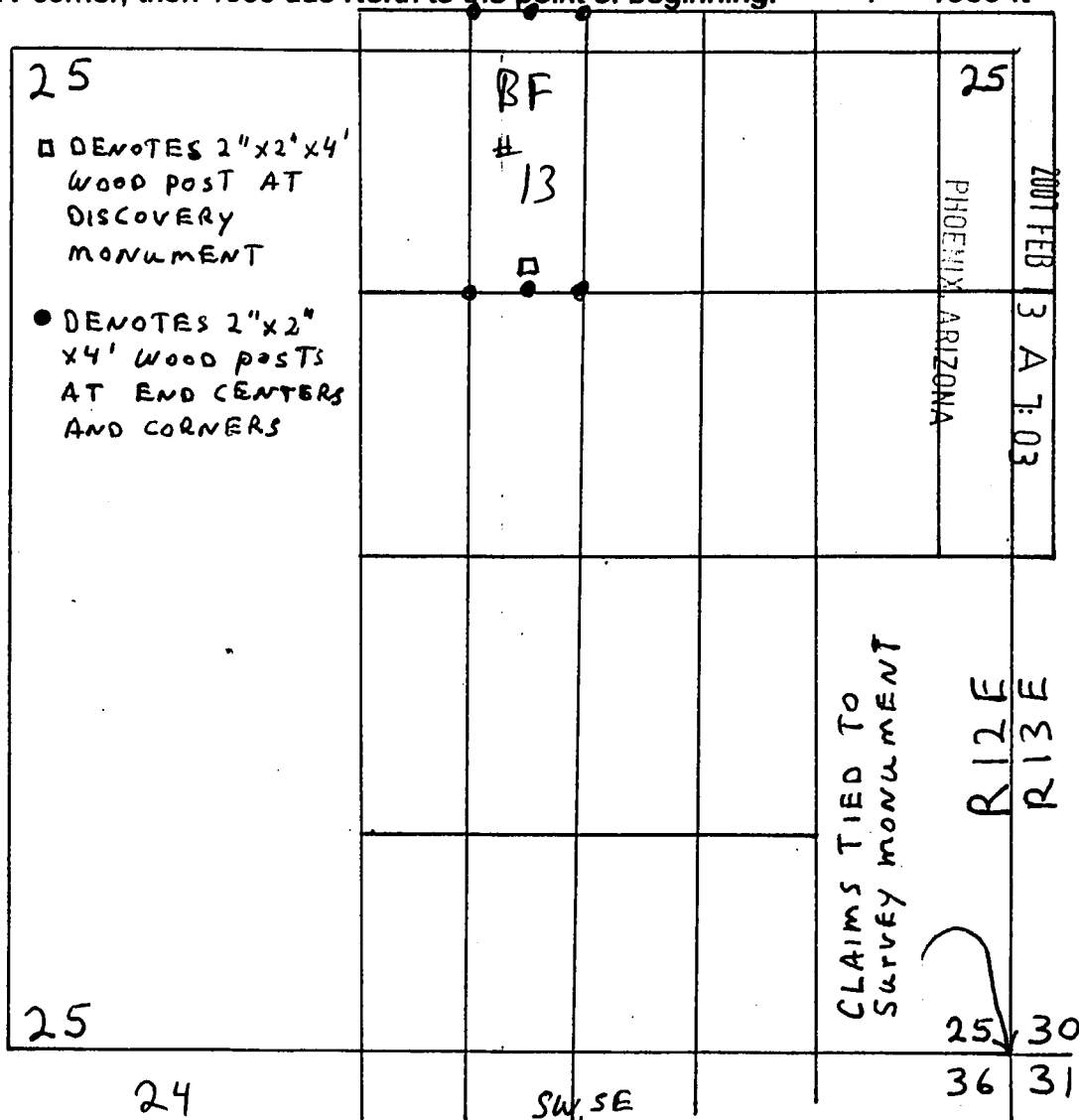
(agent for): Nicholas Barr (agent)
COOPER MINERALS Inc.
630 E. Plumb Lane, Reno, NV 89502

Dated: November 23, 2006

AMC 378681

MAP OF MINING CLAIM LOCATION

The name of the claim is BF # 13
 The NE corner of this claim is 2200 ft in a West direction, and 5500 ft in a N direction from a monument located at the NW corner of Section 31, T 7 N. R 13 E., G&SRBM. Monuments marking discovery, end centers and corners consist of 2" by 2" by 4 ft. wood posts. Bearing and distance between the corners of the claim are; beginning at the NW corner of the claim, 600 ft due East to the NE corner, then 1500 ft due South to the SE corner, then 600 ft due West to the SW corner, then 1500 due North to the point of beginning. 1" = 1000 ft



Sections 25, Quarter Sections NW NE, Range 12 E., Township 7 N., G&SR Base Meridian, Gila County, AZ

Date: November 23, 2006, Signature: Nicholas Barr
 Nicholas Barr (agent)

(agent for): COOPER MINERALS Inc.
 630 E. Plumb Lane, Reno, NV 89502

AMC 378681

after recording return to:
Nicholas Barr (agent)
P.O. Box 6688
Apache Junction, AZ 85278

PHOENIX, ARIZONA

2001 FEB 13 A 7:03

RECEIVED
B.L.M. AZ STATE OFFICE

LODE MINING CLAIM LOCATION CERTIFICATE
STATE of ARIZONA, COUNTY of GILA

NOTICE IS HEREBY GIVEN that NICHOLAS BARR
Whose mailing address is P.O. Box 6688, Apache Junction, AZ, 85278, having
discovered this mineral lode, vein or deposit with the claim hereby located, claims
by right of discovery and location all valuable minerals, under and in accordance
with the mining laws of the United States and the State of Arizona for mining
purposes, 1500 ft in length along this mineral lode, vein or deposit within a width
of 300 ft on each side of the location monument at which this Location Notice is
posted (600 ft total). The general course of the claim is North-South

THE NAME OF THE CLAIM IS BF # 14

The DATE OF LOCATION of this claim is the 23 day of November, 2006.

The location monument lies in the NE 1/4, Sec. 25 T. 7 N., R. 12 E., G&SRBM
Beginning at the SW corner of the claim, and connecting in a clockwise direction,
Thence 1500 ft, bearing due North to the northwest corner, Thence 300 ft,
bearing due East to the North end center, Thence 300 ft, bearing due East to
the Northeast corner, Thence 1500 ft, bearing due South to the Southeast corner,
Thence 300 ft, bearing due West to the South end center, Thence 300 ft,
bearing due West to the Southwest corner, the point of beginning.

The Location Monument lies midway between the two sides, and is 25 ft from
the N end and 1475 ft from the S end of this claim. The position of each
corner of the claim and type of monument used are shown on the mining claim
map to be recorded herewith. The number, position and markings on each
corner and end center monument are marked. Monuments consist of 2"x 2"x 4'
wood posts.

THE CLAIM IS LOCATED IN:

NW 1/4, Section 25, T. 7 N., R. 12 E., G&SRBM
NE 1/4, Section 25, T. 7 N., R. 12 E., G&SRBM
1/4, Section _____, T. 7 N., R. 12 E., G&SRBM
1/4, Section _____, T. 7 N., R. 12 E., G&SRBM, Gila, Co.

The NE corner of the claim is 2200 ft in a West direction, and 4000 ft in a
N direction from a monument located at the Northwest corner of
Section 31, T. 7 N., R. 13 E. (sections unsurveyed)

Locator: Nicholas Barr

The undersigned is a citizen
of the United States.

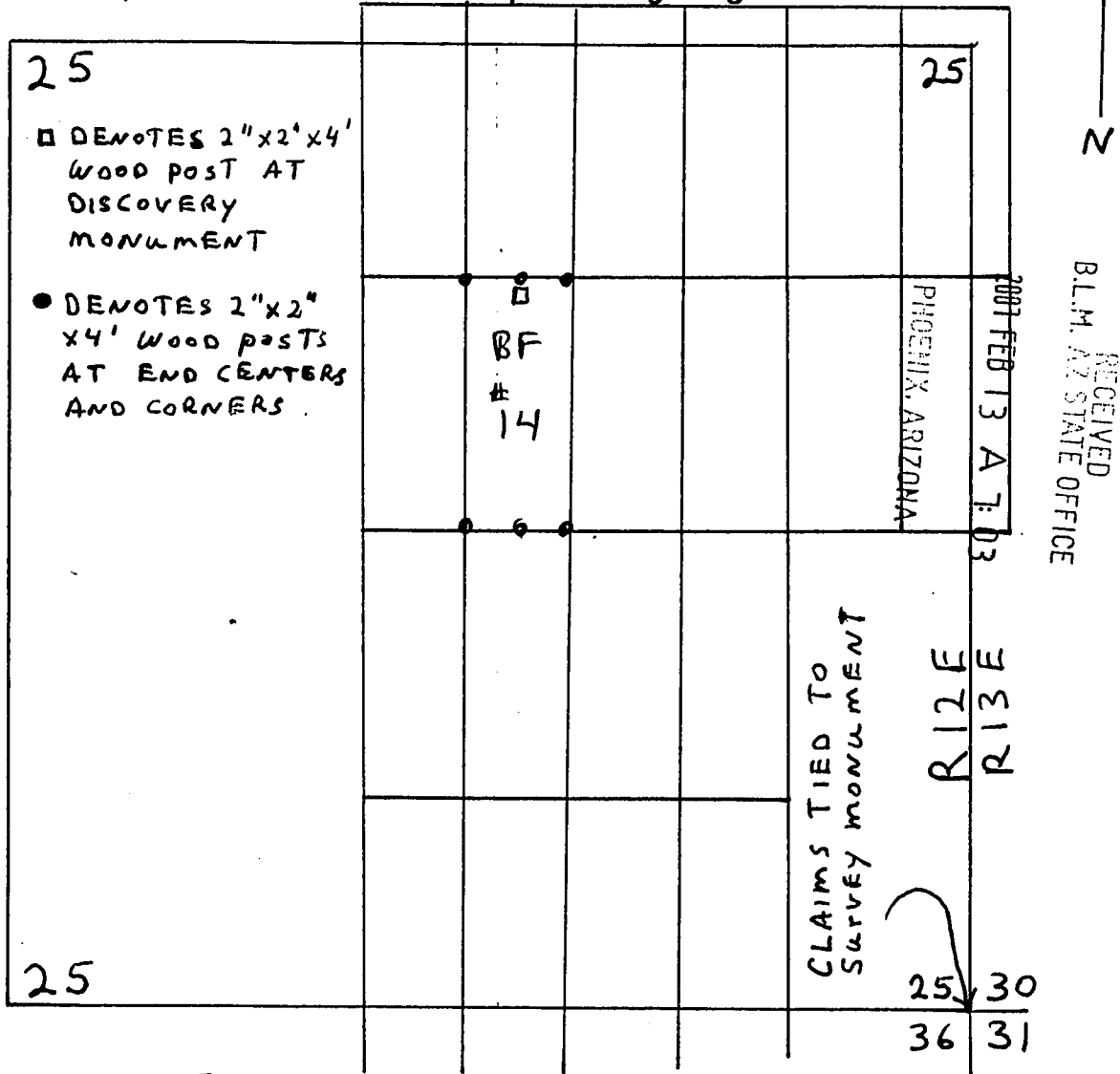
(agent for): Nicholas Barr (agent)
COOPER MINERALS Inc.
630 E. Plumb Lane, Reno, NV 89502

Dated: November 23, 2006

AMC 378682

MAP OF MINING CLAIM LOCATION

The name of the claim is BF # 14
 The NE corner of this claim is 2200 ft in a West direction, and 4000 ft in a N direction from a monument located at the NW corner of Section 31, T 7 N. R 13 E., G&SRBM. Monuments marking discovery, end centers and corners consist of 2" by 2" by 4 ft. wood posts. Bearing and distance between the corners of the claim are; beginning at the NW corner of the claim, 600 ft due East to the NE corner, then 1500 ft due South to the SE corner, then 600 ft due West to the SW corner, then 1500 due North to the point of beginning. 1" = 1000 ft



Sections 25, Quarter Sections NE, NW, Range 12 E., Township 7 N., G&SR Base Meridian, Gila County, AZ

Date: November 23, 2006, Signature: Nicholas Barr
 Nicholas Barr (agent)

(agent for): COOPER MINERALS Inc.
 630 E. Plumb Lane, Reno, NV 89502

AMC 378682

RECEIVED
B.L.M. AZ STATE OFFICE

2007 FEB 13 A 7:03

PHOENIX, ARIZONA

after recording return to:
Nicholas Barr (agent)
P.O. Box 6688
Apache Junction, AZ 85278

LODE MINING CLAIM LOCATION CERTIFICATE
STATE of ARIZONA, COUNTY of GILA

NOTICE IS HEREBY GIVEN that NICHOLAS BARR
Whose mailing address is P.O. Box 6688, Apache Junction, AZ, 85278, having
discovered this mineral lode, vein or deposit with the claim hereby located, claims
by right of discovery and location all valuable minerals, under and in accordance
with the mining laws of the United States and the State of Arizona for mining
purposes, 1500 ft in length along this mineral lode, vein or deposit within a width
of 300 ft on each side of the location monument at which this Location Notice is
posted (600 ft total). The general course of the claim is North-South

THE NAME OF THE CLAIM IS BF # 15

The DATE OF LOCATION of this claim is the 23 day of November, 2006.

The location monument lies in the NE 1/4, Sec. 25 T. 7 N., R. 12 E, G&SRBM
Beginning at the SW corner of the claim, and connecting in a clockwise direction,
Thence 1500 ft, bearing due North to the northwest corner, Thence 300 ft,
bearing due East to the North end center, Thence 300 ft, bearing due East to
the Northeast corner, Thence 1500 ft, bearing due South to the Southeast corner,
Thence 300 ft, bearing due West to the South end center, Thence 300 ft,
bearing due West to the Southwest corner, the point of beginning.

The Location Monument lies midway between the two sides, and is 25 ft from
the S end and 1475 ft from the N end of this claim. The position of each
corner of the claim and type of monument used are shown on the mining claim
map to be recorded herewith. The number, position and markings on each
corner and end center monument are marked. Monuments consist of 2"x 2"x 4'
wood posts.

THE CLAIM IS LOCATED IN:

SE 1/4, Section 24, T. 7 N., R. 12 E., G&SRBM
NE 1/4, Section 25, T. 7 N., R. 12 E., G&SRBM
1/4, Section _____, T. 7 N., R. 12 E., G&SRBM
1/4, Section _____, T. 7 N., R. 12 E., G&SRBM, Gila, Co.

The NE corner of the claim is 1600 ft in a West direction, and 5500 ft in a
N direction from a monument located at the Northwest corner of
Section 31, T. 7 N., R. 13 E. (sections unsurveyed)

Locator: Nicholas Barr

The undersigned is a citizen
of the United States.

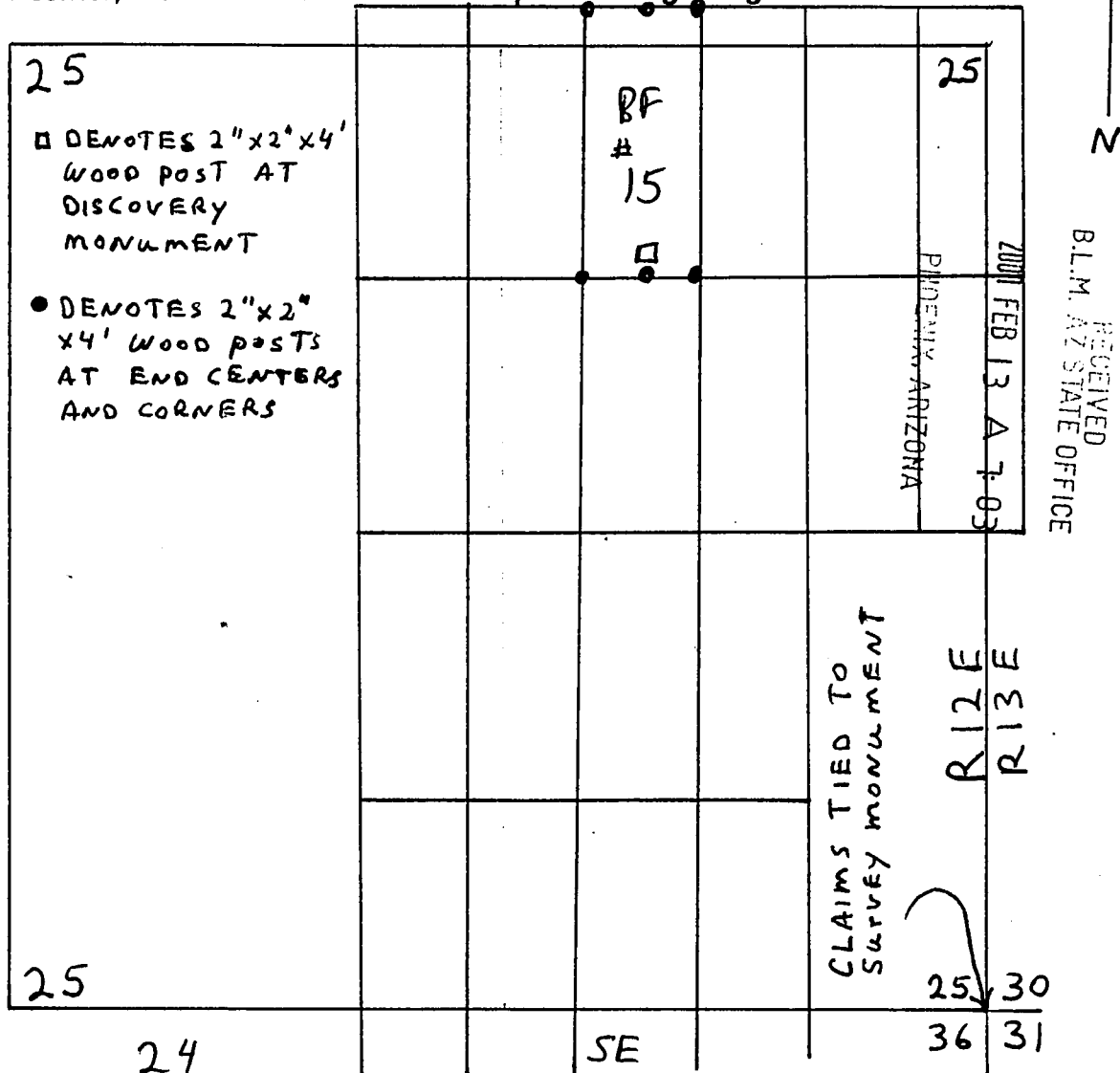
Nicholas Barr (agent)
(agent for): COOPER MINERALS Inc.
630 E. Plumb Lane, Reno, NV 89502

Dated: November 23, 2006

AMC 378683

MAP OF MINING CLAIM LOCATION

The name of the claim is BF # 15
 The NE corner of this claim is 1600 ft in a West direction, and 5500 ft in a N direction from a monument located at the NW corner of Section 31, T 7 N. R 13 E., G&SRBM. Monuments marking discovery, end centers and corners consist of 2" by 2" by 4 ft. wood posts. Bearing and distance between the corners of the claim are; beginning at the NW corner of the claim, 600 ft due East to the NE corner, then 1500 ft due South to the SE corner, then 600 ft due West to the SW corner, then 1500 due North to the point of beginning. 1" = 1000 ft



Sections 25, Quarter Sections NE, Range 12 E.,
 Township 7 N., G&SR Base Meridian, Gila County, AZ

Date: November 23, 2006, Signature: Nicholas Barr
 Nicholas Barr (agent)

(agent for): COOPER MINERALS Inc.
 630 E. Plumb Lane, Reno, NV 89502

AMC 378683

after recording return to:
Nicholas Barr (agent)
P.O. Box 6688
Apache Junction, AZ 85278

RECEIVED
B.L.M. AZ STATE OFFICE
2007 FEB 13 A 7:03
PHOENIX, ARIZONA

LODE MINING CLAIM LOCATION CERTIFICATE
STATE of ARIZONA, COUNTY of GILA

NOTICE IS HEREBY GIVEN that NICHOLAS BARR
Whose mailing address is P.O. Box 6688, Apache Junction, AZ, 85278, having
discovered this mineral lode, vein or deposit with the claim hereby located, claims
by right of discovery and location all valuable minerals, under and in accordance
with the mining laws of the United States and the State of Arizona for mining
purposes, 1500 ft in length along this mineral lode, vein or deposit within a width
of 300 ft on each side of the location monument at which this Location Notice is
posted (600 ft total). The general course of the claim is North-South

THE NAME OF THE CLAIM IS BF # 16

The DATE OF LOCATION of this claim is the 23 day of November, 2006.

The location monument lies in the NE 1/4, Sec. 25 T. 7 N., R. 12 E, G&SRBM
Beginning at the SW corner of the claim, and connecting in a clockwise direction,
Thence 1500 ft, bearing due North to the northwest corner, Thence 300 ft,
bearing due East to the North end center, Thence 300 ft, bearing due East to
the Northeast corner, Thence 1500 ft, bearing due South to the Southeast corner,
Thence 300 ft, bearing due West to the South end center, Thence 300 ft,
bearing due West to the Southwest corner, the point of beginning.

The Location Monument lies midway between the two sides, and is 25 ft from
the N end and 1475 ft from the S end of this claim. The position of each
corner of the claim and type of monument used are shown on the mining claim
map to be recorded herewith. The number, position and markings on each
corner and end center monument are marked. Monuments consist of 2"x 2"x 4'
wood posts.

THE CLAIM IS LOCATED IN:

NE 1/4, Section 25, T. 7 N., R. 12 E., G&SRBM
1/4, Section _____, T. 7 N., R. 12 E., G&SRBM
1/4, Section _____, T. 7 N., R. 12 E., G&SRBM
1/4, Section _____, T. 7 N., R. 12 E., G&SRBM, Gila, Co.

The NE corner of the claim is 1600 ft in a West direction, and 4000 ft in a
N direction from a monument located at the Northwest corner of
Section. 31, T. 7 N., R. 13 E. (sections unsurveyed)

Locator: Nicholas Barr

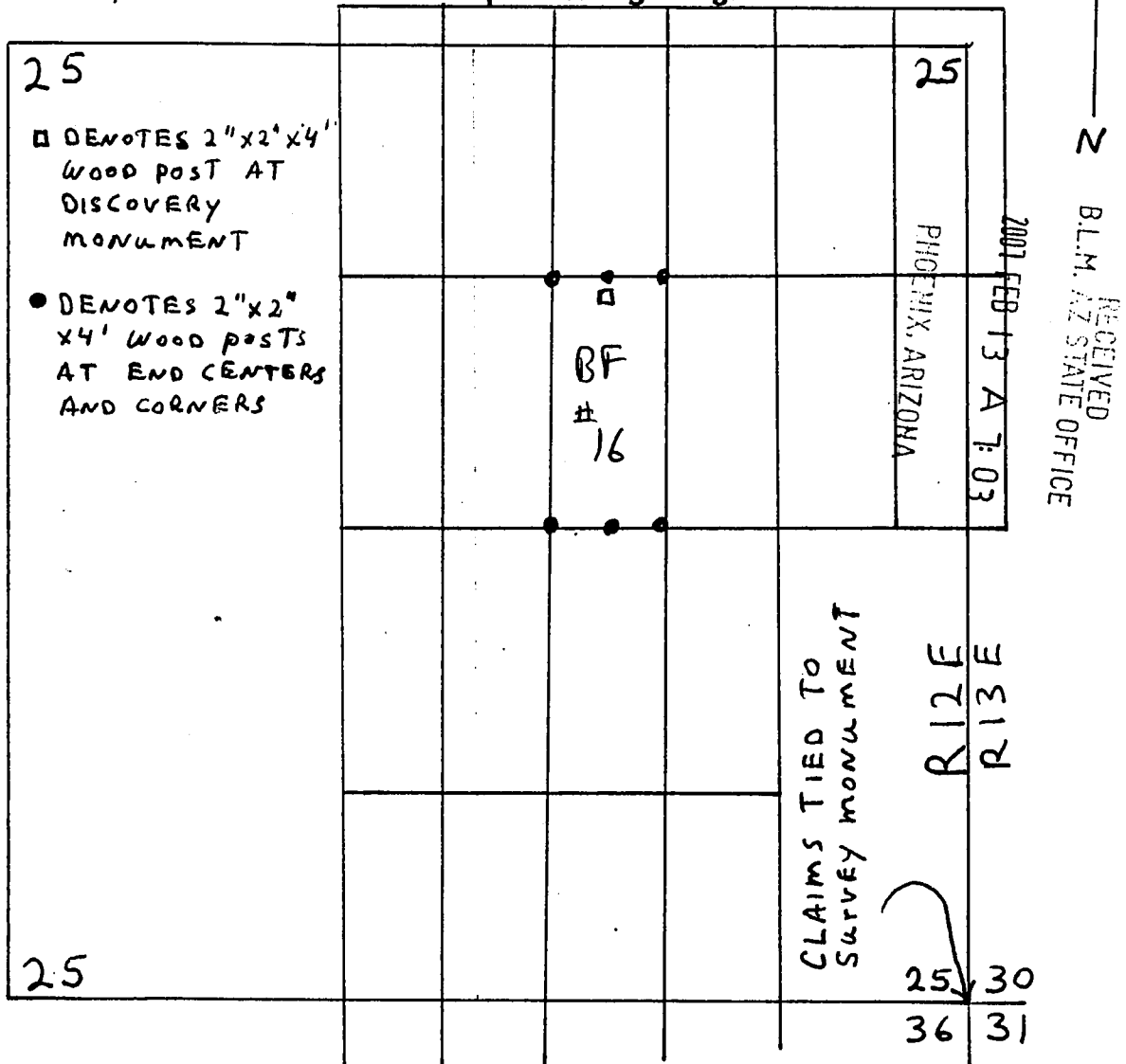
The undersigned is a citizen of the United States. (agent for): Nicholas Barr (agent)
COOPER MINERALS Inc.
630 E. Plumb Lane, Reno, NV 89502

Dated: November 23, 2006

AMC 378684

MAP OF MINING CLAIM LOCATION

The name of the claim is BF # 16
 The NE corner of this claim is 1600 ft in a West direction, and 4000 ft in a N direction from a monument located at the NW corner of Section 31, T 7 N. R 13 E., G&SRBM. Monuments marking discovery, end centers and corners consist of 2" by 2" by 4 ft. wood posts. Bearing and distance between the corners of the claim are; beginning at the NW corner of the claim, 600 ft due East to the NE corner, then 1500 ft due South to the SE corner, then 600 ft due West to the SW corner, then 1500 due North to the point of beginning. 1" = 1000 ft



Sections 25, Quarter Sections NE, Range 12 E.,
 Township 7 N., G&SR Base Meridian, Gila County, AZ

Date: November 23, 2006, Signature: Nicholas Barr
 Nicholas Barr (agent)

(agent for): COOPER MINERALS Inc.
 630 E. Plumb Lane, Reno, NV 89502

AMC 378684

after recording return to:
Nicholas Barr (agent)
P.O. Box 6688
Apache Junction, AZ 85278

PHOENIX, ARIZONA

2001 FEB 13 A 7:03

RECEIVED
B.L.M. AZ STATE OFFICE

LODE MINING CLAIM LOCATION CERTIFICATE
STATE of ARIZONA, COUNTY of GILA

NOTICE IS HEREBY GIVEN that NICHOLAS BARR
Whose mailing address is P.O. Box 6688, Apache Junction, AZ, 85278, having
discovered this mineral lode, vein or deposit with the claim hereby located, claims
by right of discovery and location all valuable minerals, under and in accordance
with the mining laws of the United States and the State of Arizona for mining
purposes, 1500 ft in length along this mineral lode, vein or deposit within a width
of 300 ft on each side of the location monument at which this Location Notice is
posted (600 ft total). The general course of the claim is North-South

THE NAME OF THE CLAIM IS BF # 17

The DATE OF LOCATION of this claim is the 23 day of November, 2006.

The location monument lies in the NE 1/4, Sec. 25 T. 7 N., R. 12 E, G&SRBM
Beginning at the SW corner of the claim, and connecting in a clockwise direction,
Thence 1500 ft, bearing due North to the northwest corner, Thence 300 ft,
bearing due East to the North end center, Thence 300 ft, bearing due East to
the Northeast corner, Thence 1500 ft, bearing due South to the Southeast corner,
Thence 300 ft, bearing due West to the South end center, Thence 300 ft,
bearing due West to the Southwest corner, the point of beginning.

The Location Monument lies midway between the two sides, and is 25 ft from
the S end and 1475 ft from the N end of this claim. The position of each
corner of the claim and type of monument used are shown on the mining claim
map to be recorded herewith. The number, position and markings on each
corner and end center monument are marked. Monuments consist of 2"x 2"x 4'
wood posts.

THE CLAIM IS LOCATED IN:

SE 1/4, Section 24, T. 7 N., R. 12 E., G&SRBM
NE 1/4, Section 25, T. 7 N., R. 12 E., G&SRBM
1/4, Section _____, T. 7 N., R. 12 E., G&SRBM
1/4, Section _____, T. 7 N., R. 12 E., G&SRBM, Gila, Co.

The NE corner of the claim is 1000 ft in a West direction, and 5500 ft in a
N direction from a monument located at the Northwest corner of
Section 31, T. 7 N., R. 13 E. (sections unsurveyed)

Locator: Nicholas Barr

The undersigned is a citizen
of the United States.

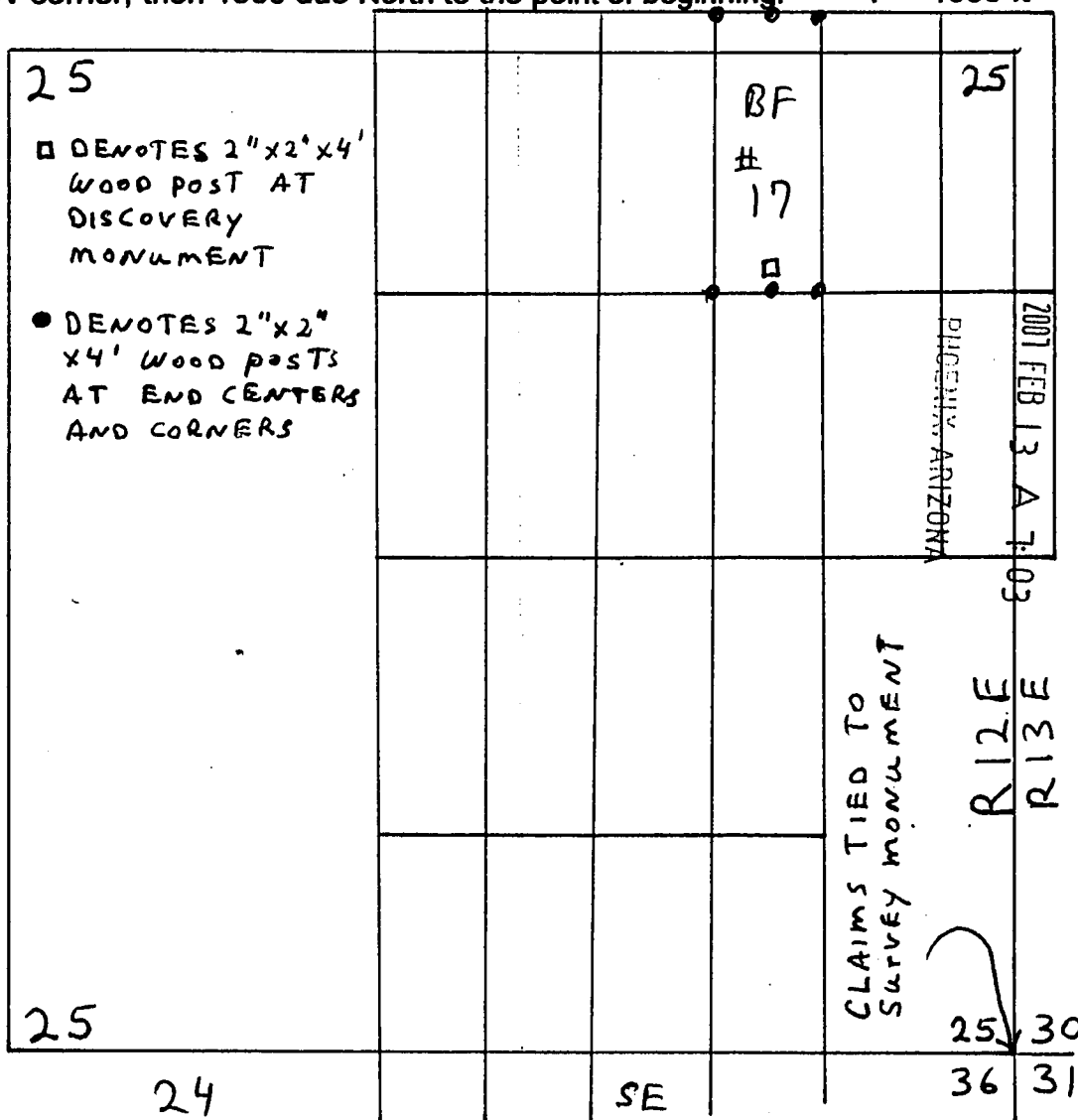
Nicholas Barr (agent)
(agent for): COOPER MINERALS Inc.
630 E. Plumb Lane, Reno, NV 89502

Dated: November 23, 2006

AMC 378685

MAP OF MINING CLAIM LOCATION

The name of the claim is BF # 17
 The NE corner of this claim is 1000 ft in a West direction, and 5500 ft in a N direction from a monument located at the NW corner of Section 31, T 7 N. R 13 E., G&SRBM. Monuments marking discovery, end centers and corners consist of 2" by 2" by 4 ft. wood posts. Bearing and distance between the corners of the claim are; beginning at the NW corner of the claim, 600 ft due East to the NE corner, then 1500 ft due South to the SE corner, then 600 ft due West to the SW corner, then 1500 due North to the point of beginning. 1" = 1000 ft



Sections 25, Quarter Sections NE, Range 12 E.,
 Township 7 N., G&SR Base Meridian, Gila County, AZ

Date: November 23, 2006, Signature: Nicholas Barr
 Nicholas Barr (agent)

(agent for): COOPER MINERALS Inc.
 630 E. Plumb Lane, Reno, NV 89502

AMC 378685

after recording return to:
Nicholas Barr (agent)
P.O. Box 6688
Apache Junction, AZ 85278

PHOENIX, ARIZONA

2001 FEB 13 A 7:04

RECEIVED
B.L.M. AZ STATE OFFICE

LODE MINING CLAIM LOCATION CERTIFICATE
STATE of ARIZONA, COUNTY of GILA

NOTICE IS HEREBY GIVEN that NICHOLAS BARR
Whose mailing address is P.O. Box 6688, Apache Junction, AZ, 85278, having
discovered this mineral lode, vein or deposit with the claim hereby located, claims
by right of discovery and location all valuable minerals, under and in accordance
with the mining laws of the United States and the State of Arizona for mining
purposes, 1500 ft in length along this mineral lode, vein or deposit within a width
of 300 ft on each side of the location monument at which this Location Notice is
posted (600 ft total). The general course of the claim is North-South

THE NAME OF THE CLAIM IS BF # 18

The DATE OF LOCATION of this claim is the 23 day of November, 2006.

The location monument lies in the NE 1/4, Sec. 25 T. 7 N., R. 12 E, G&SRBM
Beginning at the SW corner of the claim, and connecting in a clockwise direction,
Thence 1500 ft, bearing due North to the northwest corner, Thence 300 ft,
bearing due East to the North end center, Thence 300 ft, bearing due East to
the Northeast corner, Thence 1500 ft, bearing due South to the Southeast corner,
Thence 300 ft, bearing due West to the South end center, Thence 300 ft,
bearing due West to the Southwest corner, the point of beginning.

The Location Monument lies midway between the two sides, and is 25 ft from
the N end and 1475 ft from the S end of this claim. The position of each
corner of the claim and type of monument used are shown on the mining claim
map to be recorded herewith. The number, position and markings on each
corner and end center monument are marked. Monuments consist of 2"x 2"x 4'
wood posts.

THE CLAIM IS LOCATED IN:

NE 1/4, Section 25, T. 7 N., R. 12 E., G&SRBM
1/4, Section _____, T. 7 N., R. 12 E., G&SRBM
1/4, Section _____, T. 7 N., R. 12 E., G&SRBM
1/4, Section _____, T. 7 N., R. 12 E., G&SRBM, Gila, Co.

The NE corner of the claim is 1000 ft in a West direction, and 4000 ft in a
N direction from a monument located at the Northwest corner of
Section 31, T. 7 N., R. 13 E. (sections unsurveyed)

Locator: Nicholas Barr

The undersigned is a citizen
of the United States.

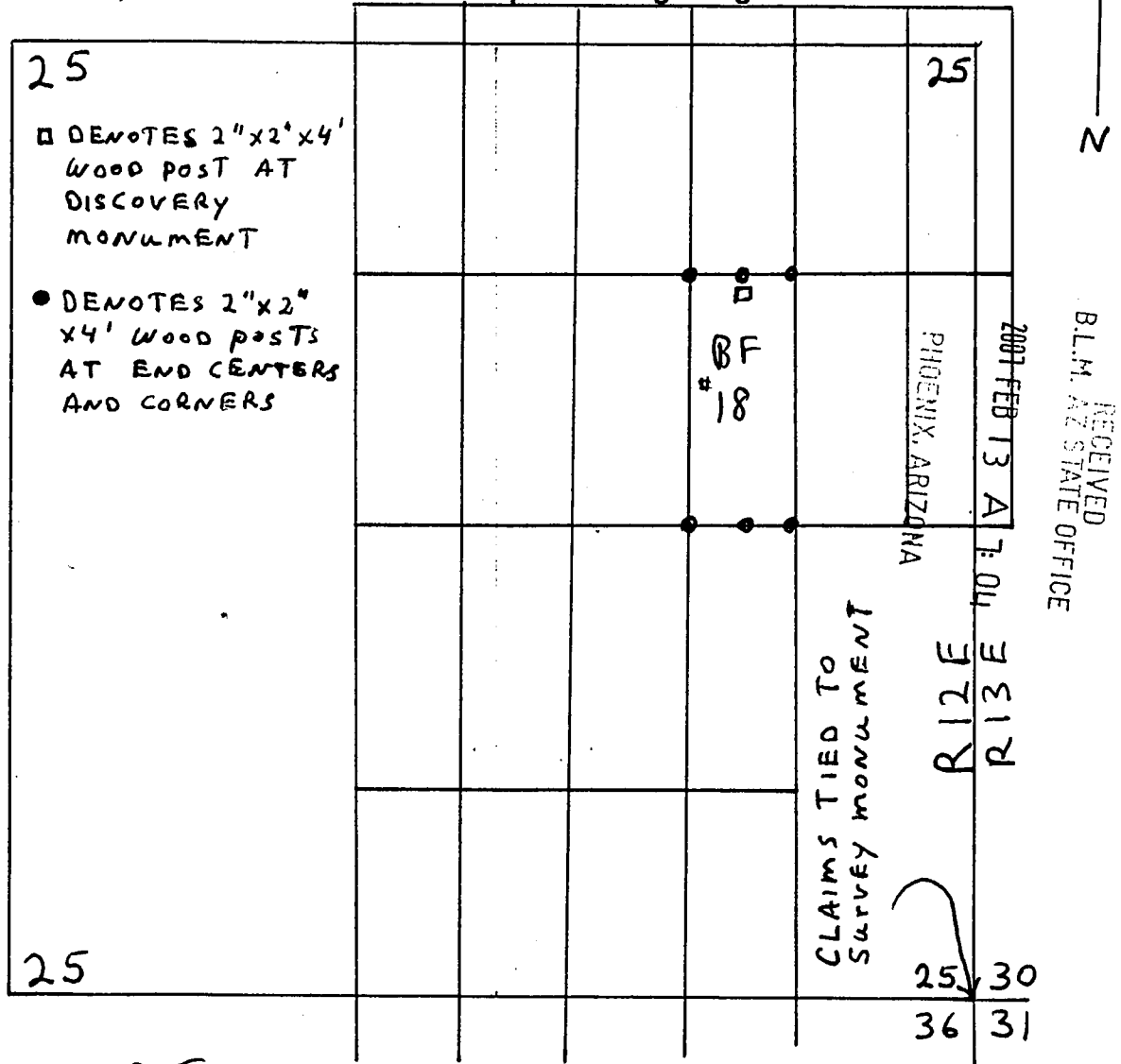
(agent for): Nicholas Barr (agent)
COOPER MINERALS Inc.
630 E. Plumb Lane, Reno, NV 89502

Dated: November 23, 2006

AMC 378686

MAP OF MINING CLAIM LOCATION

The name of the claim is BF # 18
 The NE corner of this claim is 1000 ft in a West direction, and 4000 ft in a N direction from a monument located at the NW corner of Section 31, T 7 N. R 13 E., G&SRBM. Monuments marking discovery, end centers and corners consist of 2" by 2" by 4 ft. wood posts. Bearing and distance between the corners of the claim are; beginning at the NW corner of the claim, 600 ft due East to the NE corner, then 1500 ft due South to the SE corner, then 600 ft due West to the SW corner, then 1500 due North to the point of beginning. 1" = 1000 ft



Sections 25, Quarter Sections NE, Range 12 E.,
 Township 7 N., G&SR Base Meridian, Gila County, AZ

Date; November 23, 2006, Signature; Nicholas Barr

Nicholas Barr (agent)

(agent for): COOPER MINERALS Inc.
 630 E. Plumb Lane, Reno, NV 89502

ANC 378686

after recording return to:
Nicholas Barr (agent)
P.O. Box 6688
Apache Junction, AZ 85278

RECEIVED
BLM. AZ STATE OFFICE
2007 FEB 13 A 7:04
PHOENIX, ARIZONA

LODE MINING CLAIM LOCATION CERTIFICATE
STATE of ARIZONA, COUNTY of GILA

NOTICE IS HEREBY GIVEN that NICHOLAS BARR
Whose mailing address is P.O. Box 6688, Apache Junction, AZ, 85278, having
discovered this mineral lode, vein or deposit with the claim hereby located, claims
by right of discovery and location all valuable minerals, under and in accordance
with the mining laws of the United States and the State of Arizona for mining
purposes, 1500 ft in length along this mineral lode, vein or deposit within a width
of 300 ft on each side of the location monument at which this Location Notice is
posted (600 ft total). The general course of the claim is North-South

THE NAME OF THE CLAIM IS BF # 19

The DATE OF LOCATION of this claim is the 23 day of November, 2006.

The location monument lies in the NE 1/4, Sec. 25 T. 7 N., R. 12 E, G&SRBM
Beginning at the SW corner of the claim, and connecting in a clockwise direction,
Thence 1500 ft, bearing due North to the northwest corner, Thence 300 ft,
bearing due East to the North end center, Thence 300 ft, bearing due East to
the Northeast corner, Thence 1500 ft, bearing due South to the Southeast corner,
Thence 300 ft, bearing due West to the South end center, Thence 300 ft,
bearing due West to the Southwest corner, the point of beginning.

The Location Monument lies midway between the two sides, and is 25 ft from
the S end and 1475 ft from the N end of this claim. The position of each
corner of the claim and type of monument used are shown on the mining claim
map to be recorded herewith. The number, position and markings on each
corner and end center monument are marked. Monuments consist of 2"x 2"x 4'
wood posts.

THE CLAIM IS LOCATED IN:

SE 1/4, Section 24, T. 7 N., R. 12 E., G&SRBM
NE 1/4, Section 25, T. 7 N., R. 12 E., G&SRBM
1/4, Section _____, T. 7 N., R. 12 E., G&SRBM
1/4, Section _____, T. 7 N., R. 12 E., G&SRBM, Gila, Co.

The NE corner of the claim is 400 ft in a West direction, and 5500 ft in a
N direction from a monument located at the Northwest corner of
Section 31, T. 7 N., R. 13 E. (sections unsurveyed)

Locator: Nicholas Barr

The undersigned is a citizen
of the United States.

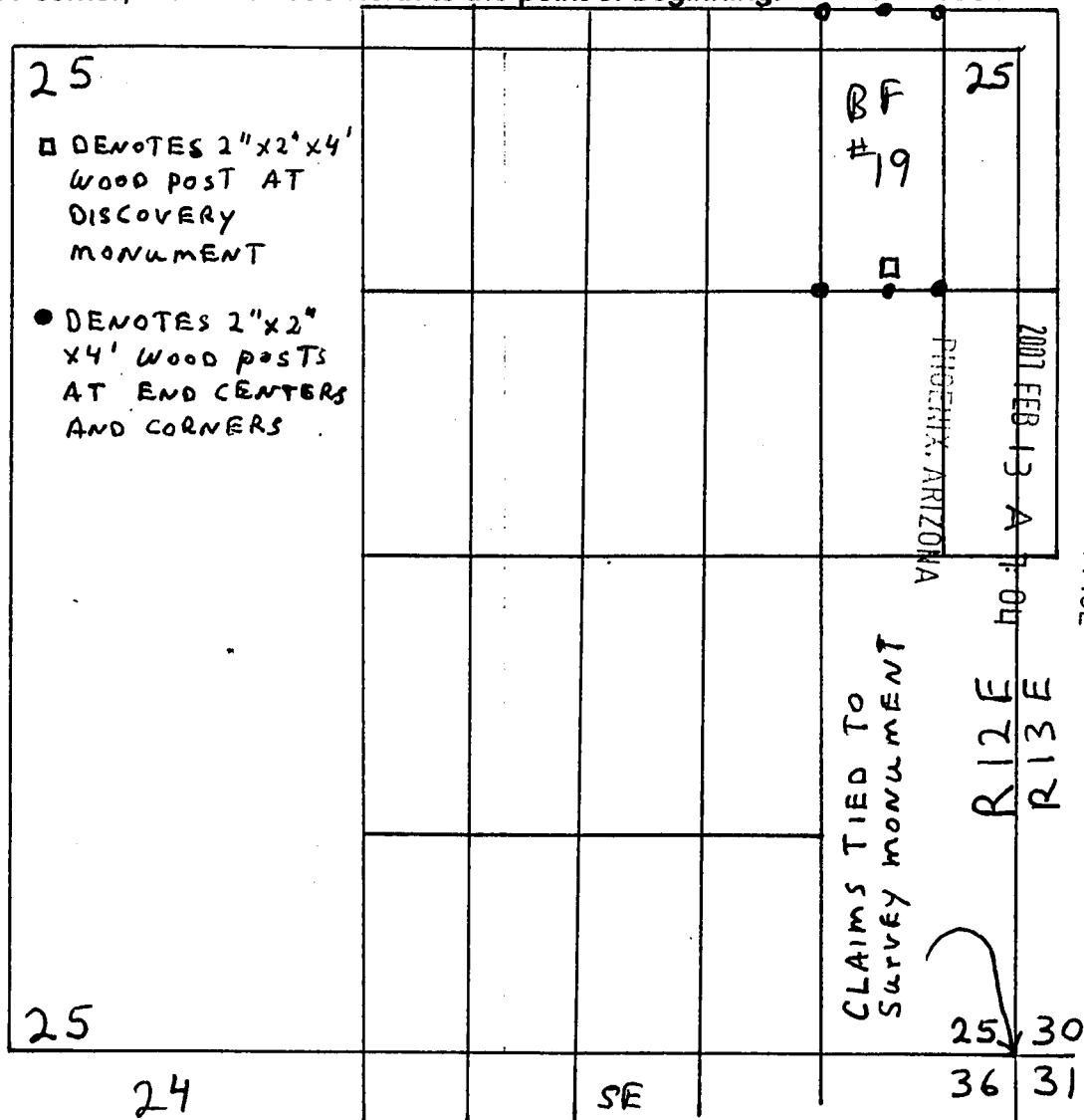
Nicholas Barr (agent)
(agent for): COOPER MINERALS Inc.
630 E. Plumb Lane, Reno, NV 89502

Dated: November 23, 2006

AMC 378687

MAP OF MINING CLAIM LOCATION

The name of the claim is BF # 19
 The NE corner of this claim is 400 ft in a West direction, and 5500 ft in a N direction from a monument located at the NW corner of Section 31, T 7 N. R 13 E., G&SRBM. Monuments marking discovery, end centers and corners consist of 2" by 2" by 4 ft. wood posts. Bearing and distance between the corners of the claim are; beginning at the NW corner of the claim, 600 ft due East to the NE corner, then 1500 ft due South to the SE corner, then 600 ft due West to the SW corner, then 1500 due North to the point of beginning. 1" = 1000 ft



Sections 25, Quarter Sections NE, Range 12 E.,
 Township 7 N., G&SR Base Meridian, Gila County, AZ

Date: November 23, 2006, Signature: Nicholas Barr

Nicholas Barr (agent)

(agent for): COOPER MINERALS Inc.
 630 E. Plumb Lane, Reno, NV 89502

AMC 378687

after recording return to:
Nicholas Barr (agent)
P.O. Box 6688
Apache Junction, AZ 85278

RECEIVED
B.L.M. AZ STATE OFFICE
2007 FEB 13 A 7:04
PHOENIX, ARIZONA

LODE MINING CLAIM LOCATION CERTIFICATE
STATE of ARIZONA, COUNTY of GILA

NOTICE IS HEREBY GIVEN that NICHOLAS BARR
Whose mailing address is P.O. Box 6688, Apache Junction, AZ, 85278, having
discovered this mineral lode, vein or deposit with the claim hereby located, claims
by right of discovery and location all valuable minerals, under and in accordance
with the mining laws of the United States and the State of Arizona for mining
purposes, 1500 ft in length along this mineral lode, vein or deposit within a width
of 300 ft on each side of the location monument at which this Location Notice is
posted (600 ft total). The general course of the claim is North-South

THE NAME OF THE CLAIM IS BF # 20

The DATE OF LOCATION of this claim is the 23 day of November, 2006.

The location monument lies in the NE 1/4, Sec. 25 T. 7 N., R. 12 E, G&SRBM
Beginning at the SW corner of the claim, and connecting in a clockwise direction,
Thence 1500 ft, bearing due North to the northwest corner, Thence 300 ft,
bearing due East to the North end center, Thence 300 ft, bearing due East to
the Northeast corner, Thence 1500 ft, bearing due South to the Southeast corner,
Thence 300 ft, bearing due West to the South end center, Thence 300 ft,
bearing due West to the Southwest corner, the point of beginning.

The Location Monument lies midway between the two sides, and is 25 ft from
the N end and 1475 ft from the S end of this claim. The position of each
corner of the claim and type of monument used are shown on the mining claim
map to be recorded herewith. The number, position and markings on each
corner and end center monument are marked. Monuments consist of 2"x 2"x 4'
wood posts.

THE CLAIM IS LOCATED IN:

NE 1/4, Section 25, T. 7 N., R. 12 E., G&SRBM
1/4, Section _____, T. 7 N., R. 12 E., G&SRBM
1/4, Section _____, T. 7 N., R. 12 E., G&SRBM
1/4, Section _____, T. 7 N., R. 12 E., G&SRBM, Gila, Co.

The NE corner of the claim is 400 ft in a West direction, and 4000 ft in a
N direction from a monument located at the Northwest corner of
Section 31, T. 7 N., R. 13 E. (sections unsurveyed)

Locator: Nicholas Barr

The undersigned is a citizen
of the United States.

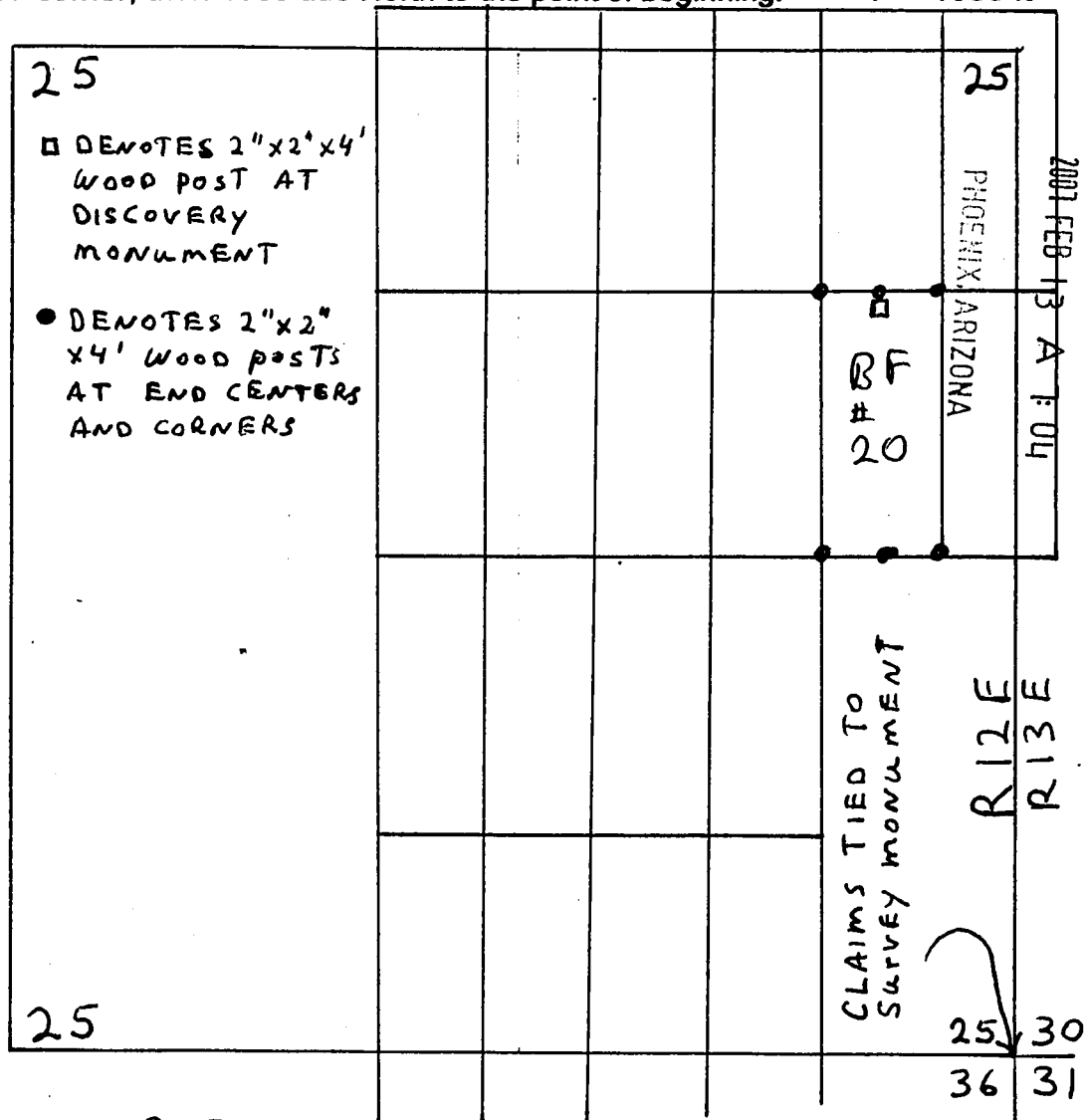
Nicholas Barr (agent)
(agent for): COOPER MINERALS Inc.
630 E. Plumb Lane, Reno, NV 89502

Dated: November 23, 2006

AMC 378688

MAP OF MINING CLAIM LOCATION
The name of the claim is BF # 20

The name of the claim is BF # 20
The NE corner of this claim is 400 ft in a West direction, and 4000 ft in a N direction from a monument located at the NW corner of Section 31, T 7 N. R 13 E., G&SRBM. Monuments marking discovery, end centers and corners consist of 2" by 2" by 4 ft. wood posts. Bearing and distance between the corners of the claim are; beginning at the NW corner of the claim, 600 ft due East to the NE corner, then 1500 ft due South to the SE corner, then 600 ft due West to the SW corner, then 1500 due North to the point of beginning. 1" = 1000 ft



Sections 25, Quarter Sections NE, Range 12 E.,
Township 7 N., G&SR Base Meridian, Gila County, AZ

Date; November 23, 2006, Signature; Nicholas Barr
Nicholas Barr (agent)

(agent for): COOPER MINERALS Inc.
630 E. Plumb Lane, Reno, NV 89502

AMC 378688

after recording return to:
Nicholas Barr (agent)
P.O. Box 6688
Apache Junction, AZ 85278

RECEIVED
B.L.M. AZ STATE OFFICE
2001 FEB 13 A 7:04
PHOENIX, ARIZONA

LODE MINING CLAIM LOCATION CERTIFICATE
STATE of ARIZONA, COUNTY of GILA

NOTICE IS HEREBY GIVEN that NICHOLAS BARR
Whose mailing address is P.O. Box 6688, Apache Junction, AZ, 85278, having
discovered this mineral lode, vein or deposit with the claim hereby located, claims
by right of discovery and location all valuable minerals, under and in accordance
with the mining laws of the United States and the State of Arizona for mining
purposes, 1500 ft in length along this mineral lode, vein or deposit within a width
of 300 ft on each side of the location monument at which this Location Notice is
posted (600 ft total). The general course of the claim is North-South

THE NAME OF THE CLAIM IS BF # 21

The DATE OF LOCATION of this claim is the 23 day of November, 2006.

The location monument lies in the NE 1/4, Sec. 25 T. 7 N., R. 12 E, G&SRBM
Beginning at the SW corner of the claim, and connecting in a clockwise direction,
Thence 1500 ft, bearing due North to the northwest corner, Thence 300 ft,
bearing due East to the North end center, Thence 300 ft, bearing due East to
the Northeast corner, Thence 1500 ft, bearing due South to the Southeast corner,
Thence 300 ft, bearing due West to the South end center, Thence 300 ft,
bearing due West to the Southwest corner, the point of beginning.

The Location Monument lies midway between the two sides, and is 25 ft from
the S end and 1475 ft from the N end of this claim. The position of each
corner of the claim and type of monument used are shown on the mining claim
map to be recorded herewith. The number, position and markings on each
corner and end center monument are marked. Monuments consist of 2"x 2"x 4'
wood posts.

THE CLAIM IS LOCATED IN:

NE 1/4, Section 25, T. 7 N., R. 12 E., G&SRBM
SE 1/4, Section 24, T. 7 N., R. 12 E., G&SRBM
SW 1/4, Section 19, T. 7 N., R. 13 E., G&SRBM
NW 1/4, Section 30, T. 7 N., R. 13 E., G&SRBM, Gila, Co.

The NE corner of the claim is 200 ft in a ^{EAST} ~~WEST~~ direction, and 5500 ft in a
N direction from a monument located at the Northwest corner of
Section 31, T. 7 N., R. 13 E. (sections unsurveyed)

Locator: Nicholas Barr

The undersigned is a citizen
of the United States.

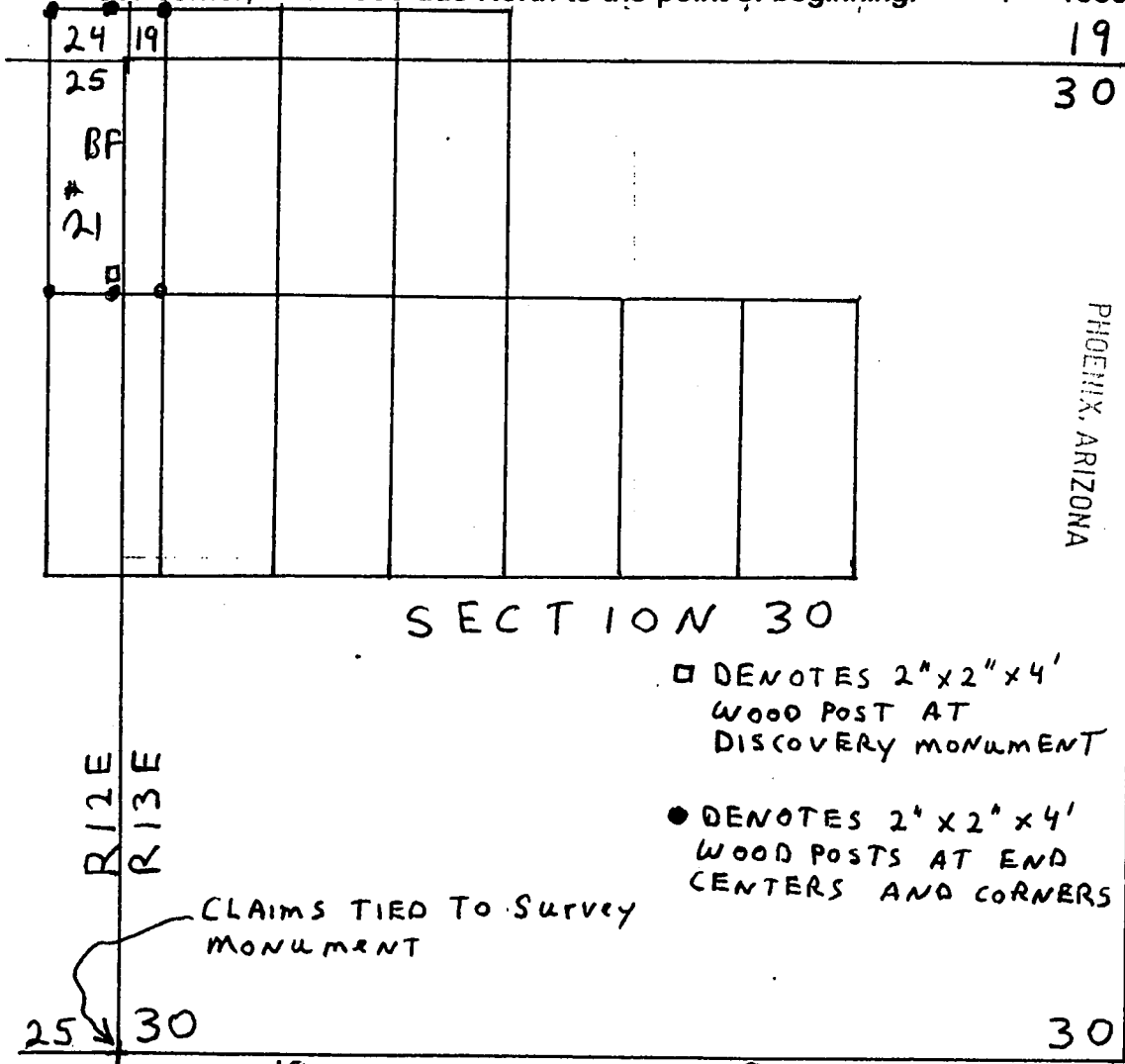
Nicholas Barr (agent)
(agent for): COOPER MINERALS Inc.
630 E. Plumb Lane, Reno, NV 89502

Dated: November 23, 2006

AMC 378689

MAP OF MINING CLAIM LOCATION

The name of the claim is BF # 21
 The NE corner of this claim is 200 ft in an East direction, and 5500 ft in a N direction from a monument located at the NW corner of Section 31, T 7 N. R 13 E., G&SRBM. Monuments marking discovery, end centers and corners consist of 2" by 2" by 4 ft. wood posts. Bearing and distance between the corners of the claim are; beginning at the NW corner of the claim, 600 ft due East to the NE corner, then 1500 ft due South to the SE corner, then 600 ft due West to the SW corner, then 1500 due North to the point of beginning. 1" = 1000 ft



Sections 24, 25, 30, Quarter Sections SW, SE, NE, NW, Range 12 E., Township 7 N., G&SR Base Meridian, Gila County, AZ

Date: November 23, 2006, Signature: Nicholas Barr
 Nicholas Barr (agent)

(agent for): COOPER MINERALS Inc.
 630 E. Plumb Lane, Reno, NV 89502

AME 378h99

after recording return to:
Nicholas Barr (agent)
P.O. Box 6688
Apache Junction, AZ 85278

RECEIVED
B.L.M. AZ STATE OFFICE
2007 FEB 13 A 7:04
PHOENIX, ARIZONA

LODE MINING CLAIM LOCATION CERTIFICATE
STATE of ARIZONA, COUNTY of GILA

NOTICE IS HEREBY GIVEN that NICHOLAS BARR
Whose mailing address is P.O. Box 6688, Apache Junction, AZ, 85278, having
discovered this mineral lode, vein or deposit with the claim hereby located, claims
by right of discovery and location all valuable minerals, under and in accordance
with the mining laws of the United States and the State of Arizona for mining
purposes, 1500 ft in length along this mineral lode, vein or deposit within a width
of 300 ft on each side of the location monument at which this Location Notice is
posted (600 ft total). The general course of the claim is North-South

THE NAME OF THE CLAIM IS BF # 22

The DATE OF LOCATION of this claim is the 23 day of November, 2006.

The location monument lies in the NE 1/4, Sec. 25 T. 7 N., R. 12 E., G&SRBM
Beginning at the SW corner of the claim, and connecting in a clockwise direction,
Thence 1500 ft, bearing due North to the northwest corner, Thence 300 ft,
bearing due East to the North end center, Thence 300 ft, bearing due East to
the Northeast corner, Thence 1500 ft, bearing due South to the Southeast corner,
Thence 300 ft, bearing due West to the South end center, Thence 300 ft,
bearing due West to the Southwest corner, the point of beginning.

The Location Monument lies midway between the two sides, and is 25 ft from
the N end and 1475 ft from the S end of this claim. The position of each
corner of the claim and type of monument used are shown on the mining claim
map to be recorded herewith. The number, position and markings on each
corner and end center monument are marked. Monuments consist of 2"x 2"x 4'
wood posts.

THE CLAIM IS LOCATED IN:

NE 1/4, Section 25, T. 7 N., R. 12 E., G&SRBM
NE 1/4, Section 30, T. 7 N., R. 13 E., G&SRBM
1/4, Section _____, T. 7 N., R. 12 E., G&SRBM
1/4, Section _____, T. 7 N., R. 12 E., G&SRBM, Gila, Co.

The NE corner of the claim is 200 ft in a ^{EAST} ~~WEST~~ direction, and 4000 ft in a
N direction from a monument located at the Northwest corner of
Section 31, T. 7 N., R. 13 E. (sections unsurveyed).

Locator: Nicholas Barr

The undersigned is a citizen
of the United States.

(agent for): Nicholas Barr (agent)
COOPER MINERALS Inc.
630 E. Plumb Lane, Reno, NV 89502

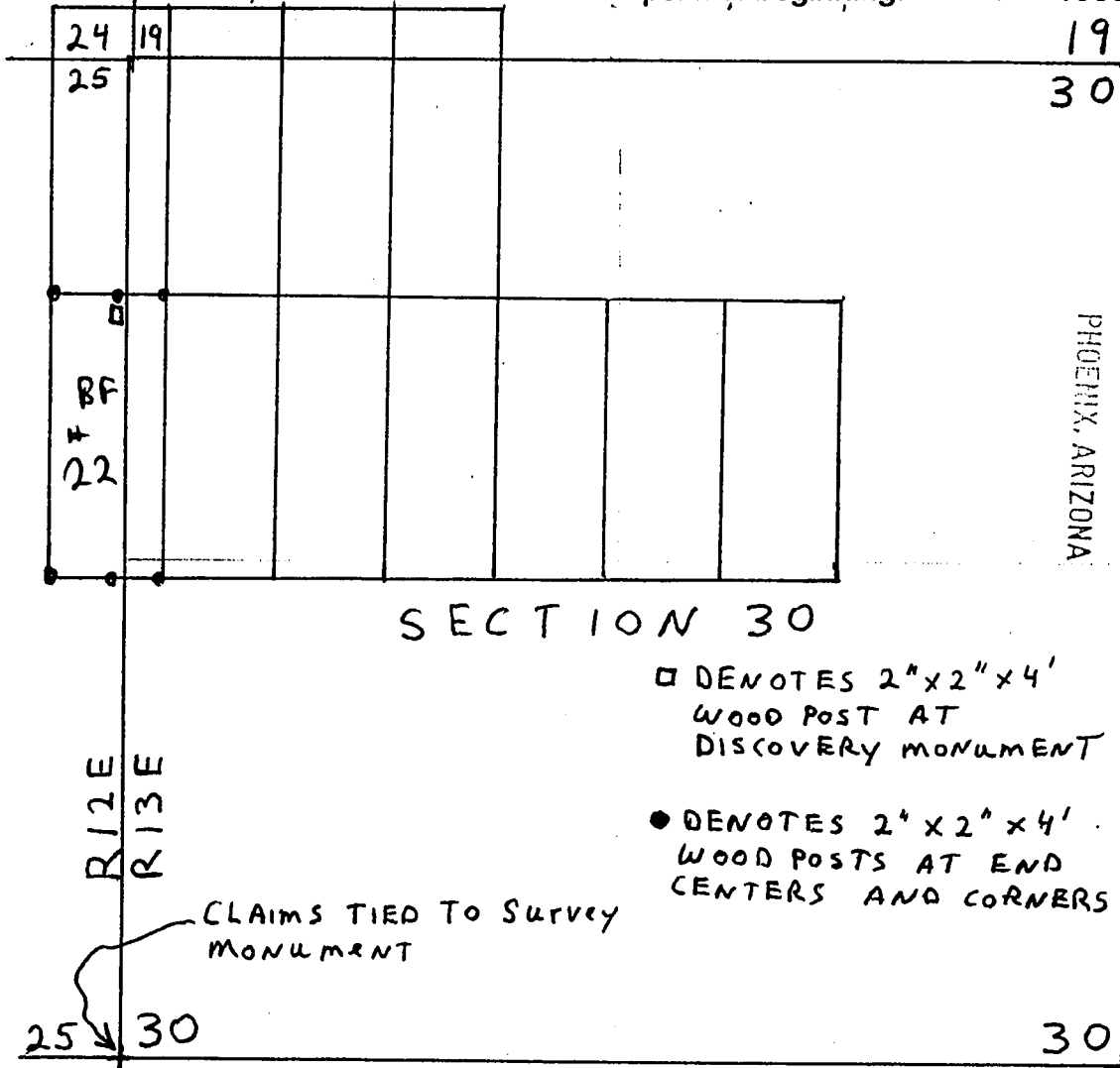
Dated: November 23, 2006

AMC 378690

MAP OF MINING CLAIM LOCATION

The name of the claim is BF # 22

The NE corner of this claim is 200 ft in an NE direction, and 4000 ft in a N direction from a monument located at the NW corner of Section 31, T 7 N. R 13 E., G&SRBM. Monuments marking discovery, end centers and corners consist of 2" by 2" by 4 ft. wood posts. Bearing and distance between the corners of the claim are; beginning at the NW corner of the claim, 600 ft due East to the NE corner, then 1500 ft due South to the SE corner, then 600 ft due West to the SW corner, then 1500 due North to the point of beginning. 1" = 1000 ft



Sections 30, Quarter Sections NW, Range 12 E,
Township 7 N., G&SR Base Meridian, Gila County, AZ

Date: November 23, 2006, Signature: Nicholas Barr
Nicholas Barr (agent)

(agent for): COOPER MINERALS Inc.
630 E. Plumb Lane, Reno, NV 89502

AMC 378690

after recording return to:
Nicholas Barr (agent)
P.O. Box 6688
Apache Junction, AZ 85278

RECEIVED
B.L.M. AZ STATE OFFICE
2007 FEB 13 A 7:04
PHOENIX, ARIZONA

LODE MINING CLAIM LOCATION CERTIFICATE
STATE of ARIZONA, COUNTY of GILA

NOTICE IS HEREBY GIVEN that NICHOLAS BARR
Whose mailing address is P.O. Box 6688, Apache Junction, AZ, 85278, having
discovered this mineral lode, vein or deposit with the claim hereby located, claims
by right of discovery and location all valuable minerals, under and in accordance
with the mining laws of the United States and the State of Arizona for mining
purposes, 1500 ft in length along this mineral lode, vein or deposit within a width
of 300 ft on each side of the location monument at which this Location Notice is
posted (600 ft total). The general course of the claim is North-South

THE NAME OF THE CLAIM IS BF # 23

The DATE OF LOCATION of this claim is the 23 day of November, 2006.

The location monument lies in the NW 1/4, Sec. 30 T. 7 N., R. 13 E, G&SRBM
Beginning at the SW corner of the claim, and connecting in a clockwise direction,
Thence 1500 ft, bearing due North to the northwest corner, Thence 300 ft,
bearing due East to the North end center, Thence 300 ft, bearing due East to
the Northeast corner, Thence 1500 ft, bearing due South to the Southeast corner,
Thence 300 ft, bearing due West to the South end center, Thence 300 ft,
bearing due West to the Southwest corner, the point of beginning.

The Location Monument lies midway between the two sides, and is 25 ft from
the S end and 1475 ft from the N end of this claim. The position of each
corner of the claim and type of monument used are shown on the mining claim
map to be recorded herewith. The number, position and markings on each
corner and end center monument are marked. Monuments consist of 2"x 2"x 4'
wood posts.

THE CLAIM IS LOCATED IN:

SW 1/4, Section 19, T. 7 N., R. 13 E., G&SRBM
NW 1/4, Section 30, T. 7 N., R. 13 E., G&SRBM
1/4, Section _____, T. 7 N., R. 13 E., G&SRBM
1/4, Section _____, T. 7 N., R. 13 E., G&SRBM, Gila, Co.

The NW corner of the claim is 200 ft in an East direction, and 5500 ft in a
N direction from a monument located at the Northwest corner of
Section 31, T. 7 N., R. 13 E. (sections unsurveyed)

Locator: Nicholas Barr

The undersigned is a citizen
of the United States.

(agent for): Nicholas Barr (agent)
COOPER MINERALS Inc.
630 E. Plumb Lane, Reno, NV 89502

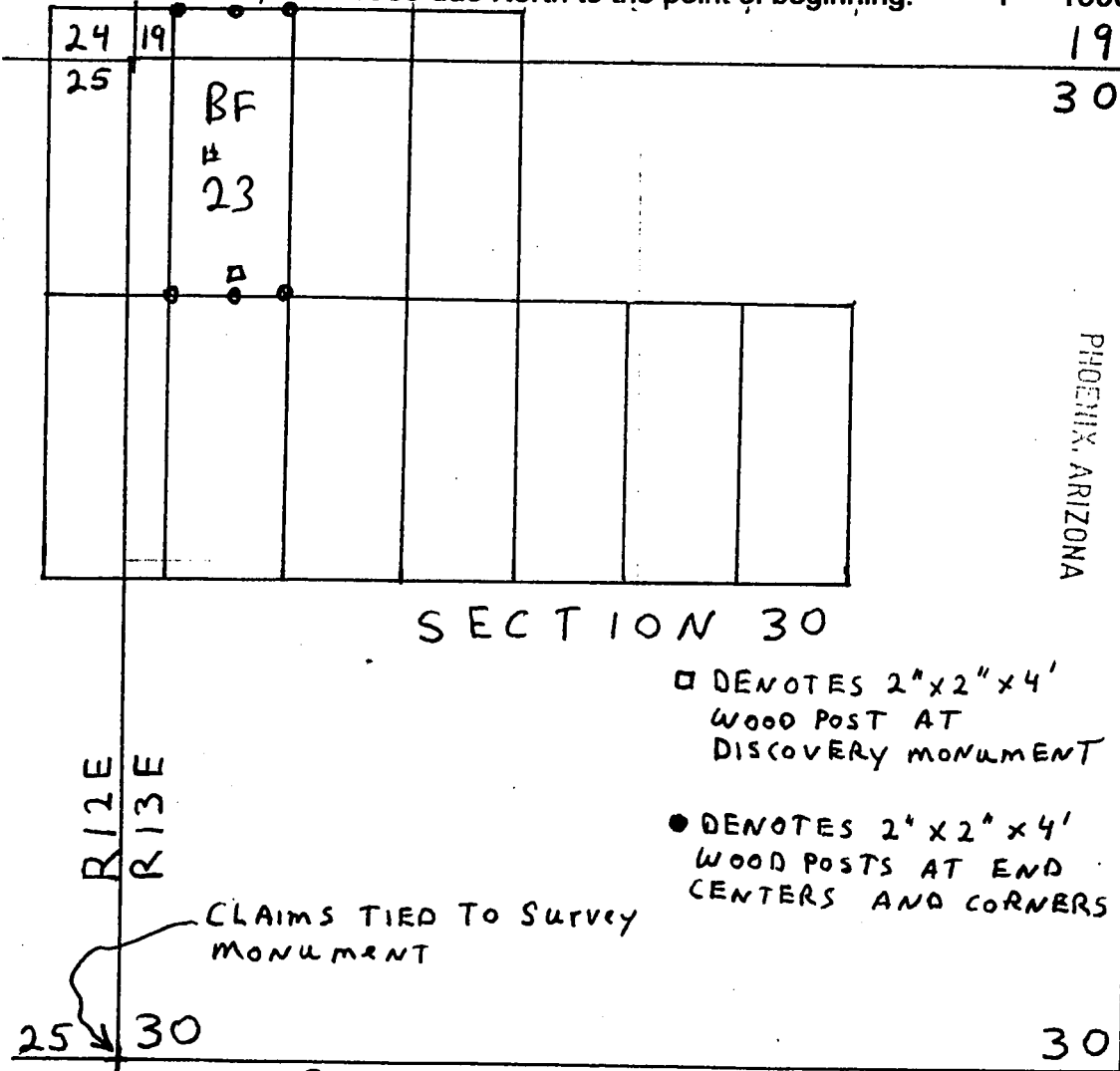
Dated: November 23, 2006

AMC 378691

MAP OF MINING CLAIM LOCATION

The name of the claim is BF # 23

The NW corner of this claim is 200 ft in a W East direction, and 5500 ft in a N direction from a monument located at the NW corner of Section 31, T 7 N. R 13 E., G&SRBM. Monuments marking discovery, end centers and corners consist of 2" by 2" by 4 ft. wood posts. Bearing and distance between the corners of the claim are; beginning at the NW corner of the claim, 600 ft due East to the NE corner, then 1500 ft due South to the SE corner, then 600 ft due West to the SW corner, then 1500 due North to the point of beginning. 1" = 1000 ft



RECEIVED
B.L.M. AZ STATE OFFICE
2007 FEB 13 A 7:04

Sections 30, Quarter Sections NW, Range 13 E.,
Township 7 N., G&SR Base Meridian, Gila County, AZ

Date: November 23, 2006, Signature: Nicholas Barr
Nicholas Barr (agent)

(agent for): COOPER MINERALS Inc.
630 E. Plumb Lane, Reno, NV 89502

AMC 378691

after recording return to:
Nicholas Barr (agent)
P.O. Box 6688
Apache Junction, AZ 85278

RECEIVED
B.L.M. AZ STATE OFFICE
2001 FEB 13 A 7:04
PHOENIX, ARIZONA

LODE MINING CLAIM LOCATION CERTIFICATE
STATE of ARIZONA, COUNTY of GILA

NOTICE IS HEREBY GIVEN that NICHOLAS BARR
Whose mailing address is P.O. Box 6688, Apache Junction, AZ, 85278, having
discovered this mineral lode, vein or deposit with the claim hereby located, claims
by right of discovery and location all valuable minerals, under and in accordance
with the mining laws of the United States and the State of Arizona for mining
purposes, 1500 ft in length along this mineral lode, vein or deposit within a width
of 300 ft on each side of the location monument at which this Location Notice is
posted (600 ft total). The general course of the claim is North-South

THE NAME OF THE CLAIM IS BF # 24

The DATE OF LOCATION of this claim is the 23 day of November, 2006.

The location monument lies in the NW 1/4, Sec. 24 T. 7 N., R. 13 E, G&SRBM
Beginning at the SW corner of the claim, and connecting in a clockwise direction,
Thence 1500 ft, bearing due North to the northwest corner, Thence 300 ft,
bearing due East to the North end center, Thence 300 ft, bearing due East to
the Northeast corner, Thence 1500 ft, bearing due South to the Southeast corner,
Thence 300 ft, bearing due West to the South end center, Thence 300 ft,
bearing due West to the Southwest corner, the point of beginning.

The Location Monument lies midway between the two sides, and is 25 ft from
the N end and 1475 ft from the S end of this claim. The position of each
corner of the claim and type of monument used are shown on the mining claim
map to be recorded herewith. The number, position and markings on each
corner and end center monument are marked. Monuments consist of 2"x 2"x 4'
wood posts.

THE CLAIM IS LOCATED IN:

NW 1/4, Section 30, T. 7 N., R. 13 E., G&SRBM
1/4, Section _____, T. 7 N., R. 13 E., G&SRBM
1/4, Section _____, T. 7 N., R. 13 E., G&SRBM
1/4, Section _____, T. 7 N., R. 13 E., G&SRBM, Gila, Co.

The NW corner of the claim is 200 ft in an East direction, and 4000 ft in a
N direction from a monument located at the Northwest corner of
Section 31, T. 7 N., R. 13 E. (sections unsurveyed)

Locator: Nicholas Barr

The undersigned is a citizen
of the United States.

Nicholas Barr (agent)
(agent for): COOPER MINERALS Inc.
630 E. Plumb Lane, Reno, NV 89502

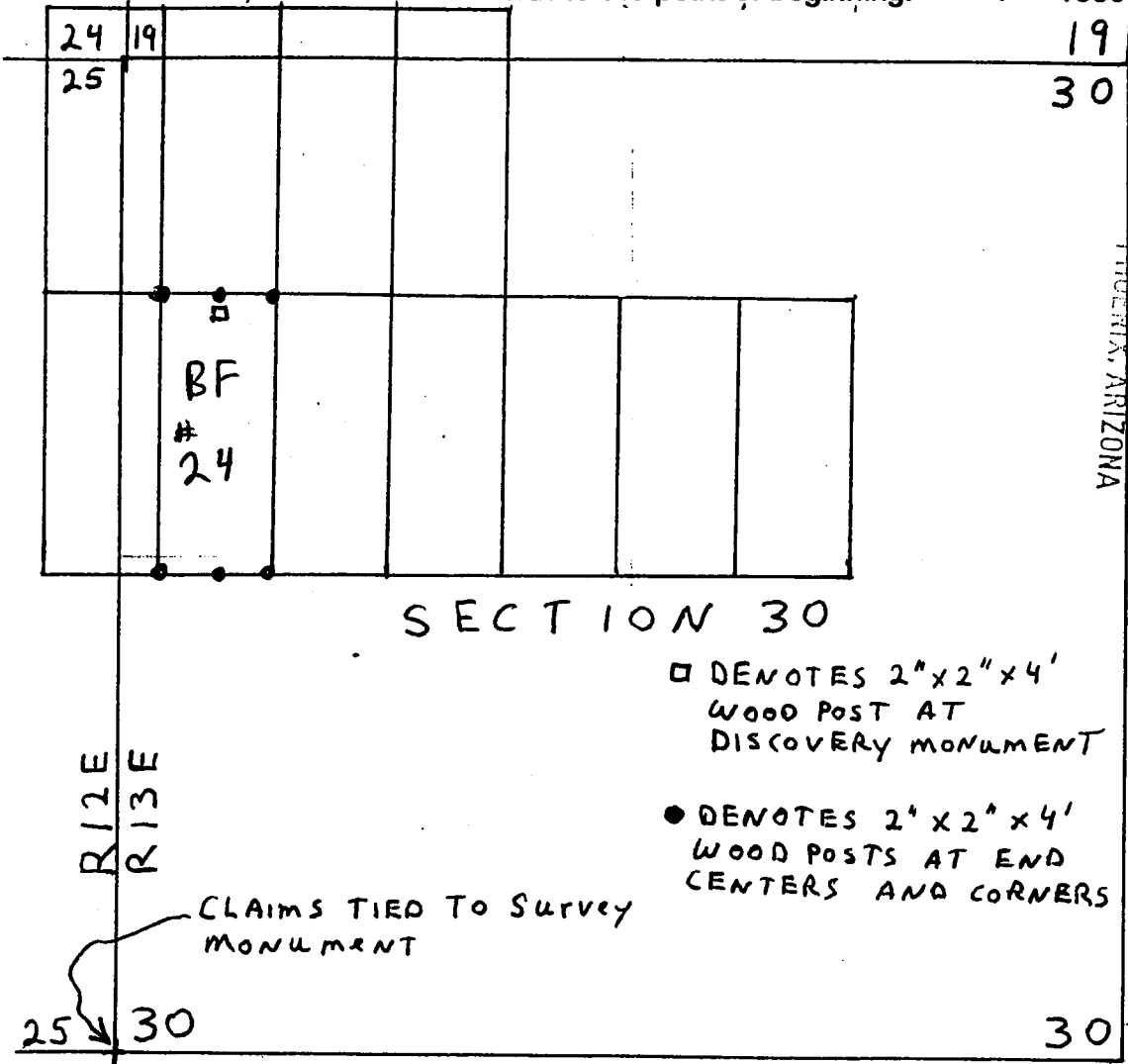
Dated: November 23, 2006

AMC 378692

MAP OF MINING CLAIM LOCATION

The name of the claim is BF # 24

The NW corner of this claim is 200 ft in an East direction, and 4000 ft in a N direction from a monument located at the NW corner of Section 31, T 7 N. R 13 E., G&SRBM. Monuments marking discovery, end centers and corners consist of 2" by 2" by 4 ft. wood posts. Bearing and distance between the corners of the claim are; beginning at the NW corner of the claim, 600 ft due East to the NE corner, then 1500 ft due South to the SE corner, then 600 ft due West to the SW corner, then 1500 due North to the point of beginning. 1" = 1000 ft



Sections 30, Quarter Sections NW, Range 13 E.,
Township 7 N., G&SR Base Meridian, Gila County, AZ

Date: November 23, 2006, Signature: Nicholas Barr
Nicholas Barr (agent)

(agent for): COOPER MINERALS Inc.
630 E. Plumb Lane, Reno, NV 89502

ANC 378692

after recording return to:
Nicholas Barr (agent)
P.O. Box 6688
Apache Junction, AZ 85278

RECEIVED
B.L.M. AZ STATE OFFICE
2007 FEB 13 A 7:04
PHOENIX, ARIZONA

LODE MINING CLAIM LOCATION CERTIFICATE
STATE of ARIZONA, COUNTY of GILA

NOTICE IS HEREBY GIVEN that NICHOLAS BARR
Whose mailing address is P.O. Box 6688, Apache Junction, AZ, 85278, having
discovered this mineral lode, vein or deposit with the claim hereby located, claims
by right of discovery and location all valuable minerals, under and in accordance
with the mining laws of the United States and the State of Arizona for mining
purposes, 1500 ft in length along this mineral lode, vein or deposit within a width
of 300 ft on each side of the location monument at which this Location Notice is
posted (600 ft total). The general course of the claim is North-South

THE NAME OF THE CLAIM IS BF # 25

The DATE OF LOCATION of this claim is the 23 day of November, 2006.

The location monument lies in the NW 1/4, Sec. 30 T. 7 N., R. 13 E, G&SRBM
Beginning at the SW corner of the claim, and connecting in a clockwise direction,
Thence 1500 ft, bearing due North to the northwest corner, Thence 300 ft,
bearing due East to the North end center, Thence 300 ft, bearing due East to
the Northeast corner, Thence 1500 ft, bearing due South to the Southeast corner,
Thence 300 ft, bearing due West to the South end center, Thence 300 ft,
bearing due West to the Southwest corner, the point of beginning.

The Location Monument lies midway between the two sides, and is 25 ft from
the S end and 1475 ft from the N end of this claim. The position of each
corner of the claim and type of monument used are shown on the mining claim
map to be recorded herewith. The number, position and markings on each
corner and end center monument are marked. Monuments consist of 2"x 2"x 4"
wood posts.

THE CLAIM IS LOCATED IN:

SW 1/4, Section 19, T. 7 N., R. 13 E., G&SRBM
NW 1/4, Section 30, T. 7 N., R. 13 E., G&SRBM
1/4, Section _____, T. 7 N., R. 13 E., G&SRBM
1/4, Section _____, T. 7 N., R. 13 E., G&SRBM, Gila, Co.

The NW corner of the claim is 800 ft in an East direction, and 5500 ft in a
N direction from a monument located at the Northwest corner of
Section 31, T. 7 N., R. 13 E. (sections unsurveyed)

Locator: Nicholas Barr

The undersigned is a citizen
of the United States.

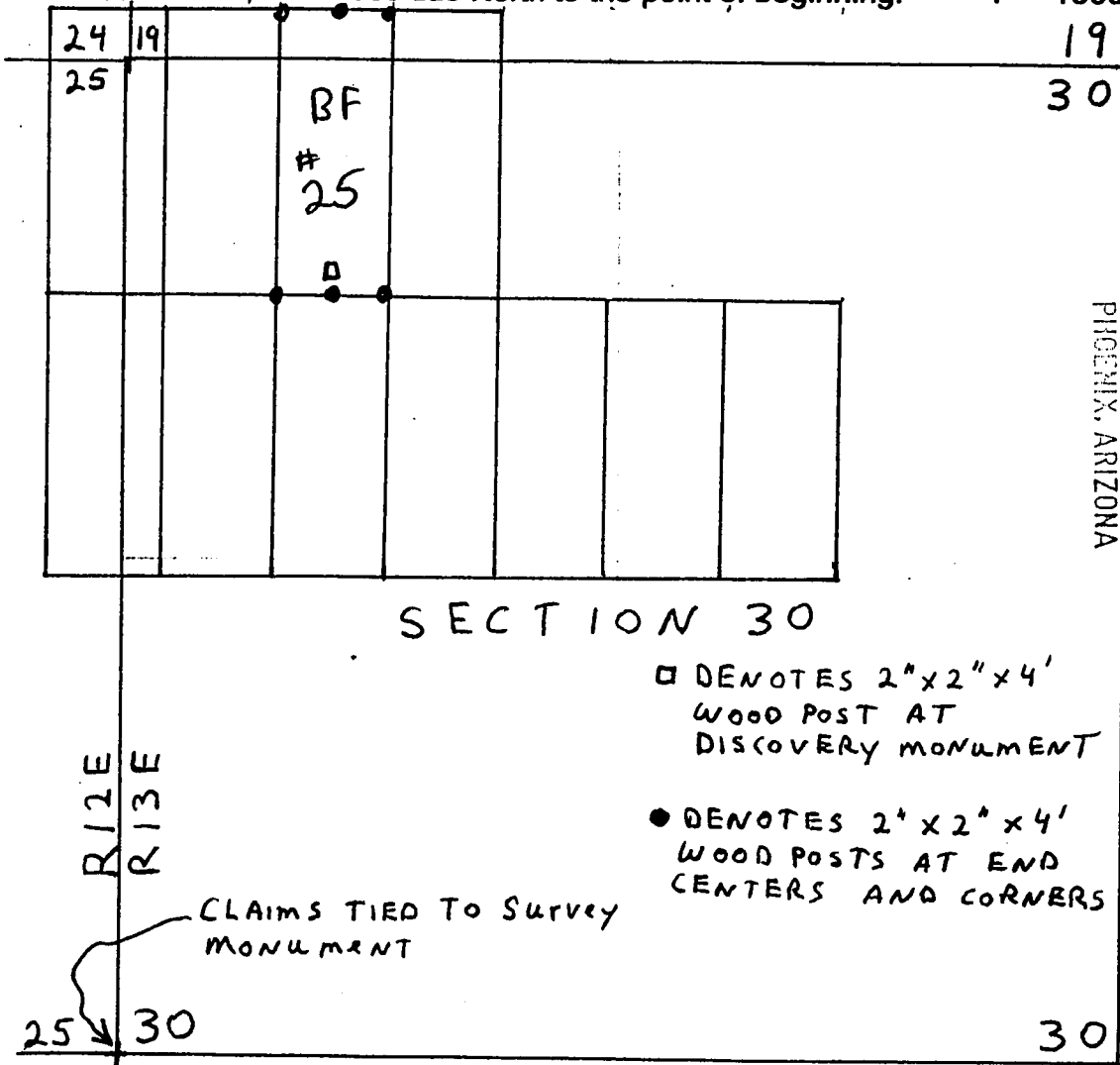
(agent for): Nicholas Barr (agent)
COOPER MINERALS Inc.
630 E. Plumb Lane, Reno, NV 89502

Dated: November 23, 2006

AMC 378693

MAP OF MINING CLAIM LOCATION

The name of the claim is BF # 25
 The NW corner of this claim is 800 ft in an East direction, and 5500 ft in a N direction from a monument located at the NW corner of Section 31, T 7 N. R 13 E., G&SRBM. Monuments marking discovery, end centers and corners consist of 2" by 2" by 4 ft. wood posts. Bearing and distance between the corners of the claim are; beginning at the NW corner of the claim, 600 ft due East to the NE corner, then 1500 ft due South to the SE corner, then 600 ft due West to the SW corner, then 1500 due North to the point of beginning. 1" = 1000 ft



2001 FEB 13 A 7:04

RECEIVED
B.L.M. AZ STATE OFFICE

Sections 30, Quarter Sections NW, Range 13 E.,
 Township 7 N., G&SR Base Meridian, Gila County, AZ

Date: November 23, 2006, Signature: Nicholas Barr
 Nicholas Barr (agent)

(agent for): COOPER MINERALS Inc.
 630 E. Plumb Lane, Reno, NV 89502

AMC 378693

RECEIVED
B.L.M. AZ STATE OFFICE

2007 FEB 13 A 7:05

PHOENIX, ARIZONA

after recording return to:
Nicholas Barr (agent)
P.O. Box 6688
Apache Junction, AZ 85278

LODE MINING CLAIM LOCATION CERTIFICATE
STATE of ARIZONA, COUNTY of GILA

NOTICE IS HEREBY GIVEN that NICHOLAS BARR
Whose mailing address is P.O. Box 6688, Apache Junction, AZ, 85278, having
discovered this mineral lode, vein or deposit with the claim hereby located, claims
by right of discovery and location all valuable minerals, under and in accordance
with the mining laws of the United States and the State of Arizona for mining
purposes, 1500 ft in length along this mineral lode, vein or deposit within a width
of 300 ft on each side of the location monument at which this Location Notice is
posted (600 ft total). The general course of the claim is North-South

THE NAME OF THE CLAIM IS BF # 26

The DATE OF LOCATION of this claim is the 23 day of November, 2006.

The location monument lies in the NW 1/4, Sec. 30 T. 7 N., R. 13 E, G&SRBM
Beginning at the SW corner of the claim, and connecting in a clockwise direction,
Thence 1500 ft, bearing due North to the northwest corner, Thence 300 ft,
bearing due East to the North end center, Thence 300 ft, bearing due East to
the Northeast corner, Thence 1500 ft, bearing due South to the Southeast corner,
Thence 300 ft, bearing due West to the South end center, Thence 300 ft,
bearing due West to the Southwest corner, the point of beginning.

The Location Monument lies midway between the two sides, and is 25 ft from
the N end and 1475 ft from the S end of this claim. The position of each
corner of the claim and type of monument used are shown on the mining claim
map to be recorded herewith. The number, position and markings on each
corner and end center monument are marked. Monuments consist of 2"x 2"x 4'
wood posts.

THE CLAIM IS LOCATED IN:

NW 1/4, Section 30, T. 7 N., R. 13 E., G&SRBM
1/4, Section _____, T. 7 N., R. 13 E., G&SRBM
1/4, Section _____, T. 7 N., R. 13 E., G&SRBM
1/4, Section _____, T. 7 N., R. 13 E., G&SRBM, Gila, Co.

The NW corner of the claim is 800 ft in an East direction, and 4000 ft in a
N direction from a monument located at the Northwest corner of
Section 31, T. 7 N., R. 13 E. (sections unsurveyed)

Locator: Nicholas Barr

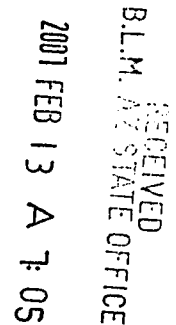
The undersigned is a citizen
of the United States.

(agent for): Nicholas Barr (agent)
COOPER MINERALS Inc.
630 E. Plumb Lane, Reno, NV 89502

Dated: November 23, 2006

AMC 378694

The name of the claim is BF # 26
 The NW corner of this claim is 800 ft in an East direction, and 4000 ft in a
N direction from a monument located at the NW corner of Section 31, T 7 N.
 R 13 E., G&SRBM. Monuments marking discovery, end centers and corners
 consist of 2" by 2" by 4 ft. wood posts. Bearing and distance between the corners
 of the claim are; beginning at the NW corner of the claim, 600 ft due East to the
 NE corner, then 1500 ft due South to the SE corner, then 600 ft due West to the
 SW corner, then 1500 due North to the point of beginning. 1" = 1000 ft



(agent for): COOPER MINERALS Inc.
630 E. Plumb Lane, Reno, NV 89502

AMC 378694

after recording return to:
Nicholas Barr (agent)
P.O. Box 6688
Apache Junction, AZ 85278

RECEIVED
B.L.M. AZ STATE OFFICE
2001 FEB 13 A 7:05
PHOENIX, ARIZONA

LODE MINING CLAIM LOCATION CERTIFICATE
STATE of ARIZONA, COUNTY of GILA

NOTICE IS HEREBY GIVEN that NICHOLAS BARR
Whose mailing address is P.O. Box 6688, Apache Junction, AZ, 85278, having
discovered this mineral lode, vein or deposit with the claim hereby located, claims
by right of discovery and location all valuable minerals, under and in accordance
with the mining laws of the United States and the State of Arizona for mining
purposes, 1500 ft in length along this mineral lode, vein or deposit within a width
of 300 ft on each side of the location monument at which this Location Notice is
posted (600 ft total). The general course of the claim is North-South

THE NAME OF THE CLAIM IS BF # 27

The DATE OF LOCATION of this claim is the 23 day of November, 2006.

The location monument lies in the NW 1/4, Sec. 30 T. 7 N., R. 13 E, G&SRBM
Beginning at the SW corner of the claim, and connecting in a clockwise direction,
Thence 1500 ft, bearing due North to the northwest corner, Thence 300 ft,
bearing due East to the North end center, Thence 300 ft, bearing due East to
the Northeast corner, Thence 1500 ft, bearing due South to the Southeast corner,
Thence 300 ft, bearing due West to the South end center, Thence 300 ft,
bearing due West to the Southwest corner, the point of beginning.

The Location Monument lies midway between the two sides, and is 25 ft from
the S end and 1475 ft from the N end of this claim. The position of each
corner of the claim and type of monument used are shown on the mining claim
map to be recorded herewith. The number, position and markings on each
corner and end center monument are marked. Monuments consist of 2"x 2"x 4"
wood posts.

THE CLAIM IS LOCATED IN:

SW 1/4, Section 19, T. 7 N., R. 13 E., G&SRBM
NW 1/4, Section 30, T. 7 N., R. 13 E., G&SRBM
1/4, Section _____, T. 7 N., R. 13 E., G&SRBM
1/4, Section _____, T. 7 N., R. 13 E., G&SRBM, Gila, Co.

The NW corner of the claim is 1400 ft in an East direction, and 5500 ft in a
N direction from a monument located at the Northwest corner of
Section 31, T. 7 N., R. 13 E. (sections unsurveyed)

Locator: Nicholas Barr

The undersigned is a citizen
of the United States.

(agent for): Nicholas Barr (agent)
COOPER MINERALS Inc.
630 E. Plumb Lane, Reno, NV 89502

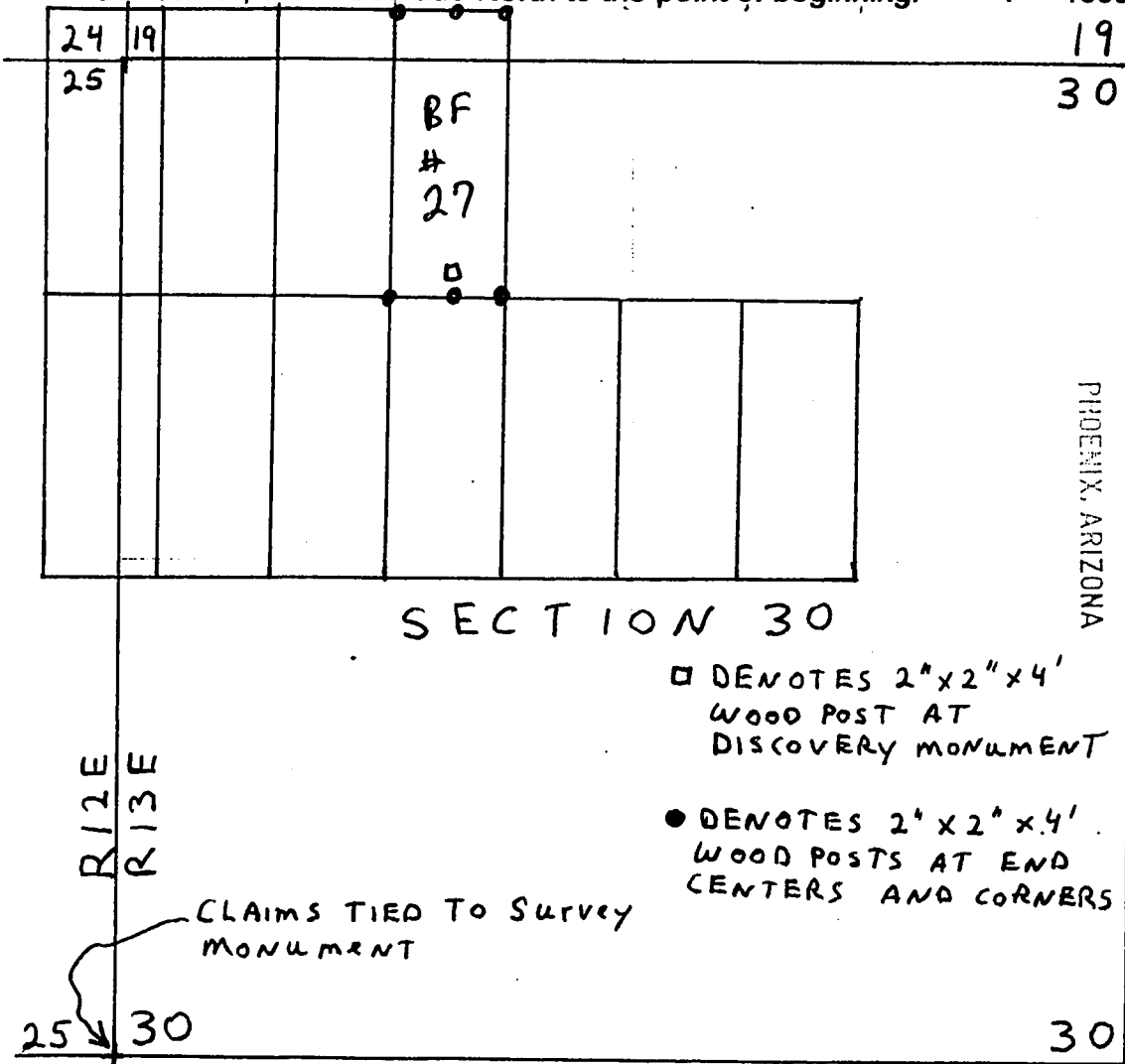
Dated: November 23, 2006

AMC 378695

MAP OF MINING CLAIM LOCATION

The name of the claim is BF # 27

The NW corner of this claim is 1400 ft in an East direction, and 5500 ft in a N direction from a monument located at the NW corner of Section 31, T 7 N. R 13 E., G&SRBM. Monuments marking discovery, end centers and corners consist of 2" by 2" by 4 ft. wood posts. Bearing and distance between the corners of the claim are; beginning at the NW corner of the claim, 600 ft due East to the NE corner, then 1500 ft due South to the SE corner, then 600 ft due West to the SW corner, then 1500 due North to the point of beginning. 1" = 1000 ft



Sections 30, Quarter Sections NW, Range 13 E.,
Township 7 N., G&SR Base Meridian, Gila County, AZ

Date: November 23, 2006, Signature: Nicholas Barr
Nicholas Barr (agent)

(agent for): COOPER MINERALS Inc.
630 E. Plumb Lane, Reno, NV 89502

AMC 378695

after recording return to:
Nicholas Barr (agent)
P.O. Box 6688
Apache Junction, AZ 85278

LODE MINING CLAIM LOCATION CERTIFICATE
STATE of ARIZONA, COUNTY of GILA

NOTICE IS HEREBY GIVEN that NICHOLAS BARR
Whose mailing address is P.O. Box 6688, Apache Junction, AZ, 85278, having
discovered this mineral lode, vein or deposit with the claim hereby located, claims
by right of discovery and location all valuable minerals, under and in accordance
with the mining laws of the United States and the State of Arizona for mining
purposes, 1500 ft in length along this mineral lode, vein or deposit within a width
of 300 ft on each side of the location monument at which this Location Notice is
posted (600 ft total). The general course of the claim is North-South

THE NAME OF THE CLAIM IS BF # 28

The DATE OF LOCATION of this claim is the 23 day of November, 2006

The location monument lies in the NW 1/4, Sec. 30 T. 7 N., R. 13 E., G&SRBM
Beginning at the SW corner of the claim, and connecting in a clockwise direction,
Thence 1500 ft, bearing due North to the northwest corner, Thence 300 ft,
bearing due East to the North end center, Thence 300 ft, bearing due East to
the Northeast corner, Thence 1500 ft, bearing due South to the Southeast corner,
Thence 300 ft, bearing due West to the South end center, Thence 300 ft,
bearing due West to the Southwest corner, the point of beginning.

The Location Monument lies midway between the two sides, and is 25 ft from
the N end and 1475 ft from the S end of this claim. The position of each
corner of the claim and type of monument used are shown on the mining claim
map to be recorded herewith. The number, position and markings on each
corner and end center monument are marked. Monuments consist of 2"x 2"x 4'
wood posts.

THE CLAIM IS LOCATED IN:

NW 1/4, Section 30, T. 7 N., R. 13 E., G&SRBM
1/4, Section _____, T. 7 N., R. 13 E., G&SRBM
1/4, Section _____, T. 7 N., R. 13 E., G&SRBM
1/4, Section _____, T. 7 N., R. 13 E., G&SRBM, Gila, Co.

The NW corner of the claim is 1400 ft in an East direction, and 4000 ft in a
N direction from a monument located at the Northwest corner of
Section 31, T. 7 N., R. 13 E. (sections unsurveyed)

Locator: Nicholas Barr

The undersigned is a citizen
of the United States.

(agent for): Nicholas Barr (agent)
COOPER MINERALS Inc.
630 E. Plumb Lane, Reno, NV 89502

Dated: November 23, 2006

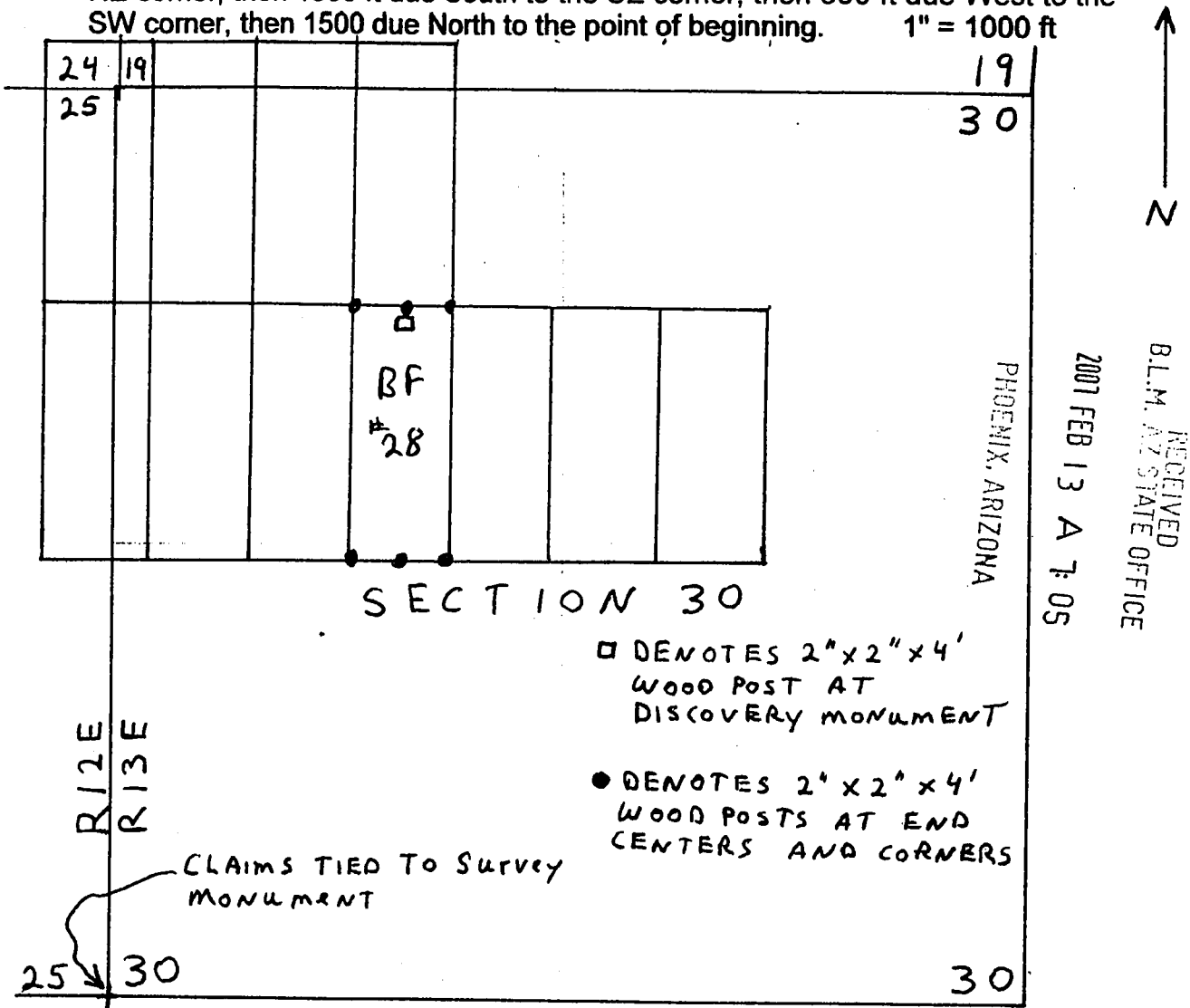
RECEIVED
B.L.M. AZ STATE OFFICE
2007 FEB 3
PHOENIX, ARIZONA

AMC 318696

MAP OF MINING CLAIM LOCATION

The name of the claim is BF # 28

The NW corner of this claim is 1400 ft in an East direction, and 4000 ft in a N direction from a monument located at the NW corner of Section 31, T 7 N. R 13 E., G&SRBM. Monuments marking discovery, end centers and corners consist of 2" by 2" by 4 ft. wood posts. Bearing and distance between the corners of the claim are; beginning at the NW corner of the claim, 600 ft due East to the NE corner, then 1500 ft due South to the SE corner, then 600 ft due West to the SW corner, then 1500 due North to the point of beginning. 1" = 1000 ft



Sections 30, Quarter Sections NW, Range 13 E., Township 7 N., G&SR Base Meridian, Gila County, AZ

Date: November 23, 2006, Signature: Nicholas Barr
Nicholas Barr (agent)

(agent for): COOPER MINERALS Inc.
630 E. Plumb Lane, Reno, NV 89502

AMC 378696

after recording return to:
Nicholas Barr (agent)
P.O. Box 6688
Apache Junction, AZ 85278

LODE MINING CLAIM LOCATION CERTIFICATE
STATE of ARIZONA, COUNTY of GILA

NOTICE IS HEREBY GIVEN that NICHOLAS BARR
Whose mailing address is P.O. Box 6688, Apache Junction, AZ, 85278, having
discovered this mineral lode, vein or deposit with the claim hereby located, claims
by right of discovery and location all valuable minerals, under and in accordance
with the mining laws of the United States and the State of Arizona for mining
purposes, 1500 ft in length along this mineral lode, vein or deposit within a width
of 300 ft on each side of the location monument at which this Location Notice is
posted (600 ft total). The general course of the claim is North-South

THE NAME OF THE CLAIM IS BF # 29

The DATE OF LOCATION of this claim is the 23 day of November, 2006.

The location monument lies in the NW 1/4, Sec. 30 T. 7 N., R. 13 E, G&SRBM
Beginning at the SW corner of the claim, and connecting in a clockwise direction,
Thence 1500 ft, bearing due North to the northwest corner, Thence 300 ft,
bearing due East to the North end center, Thence 300 ft, bearing due East to
the Northeast corner, Thence 1500 ft, bearing due South to the Southeast corner,
Thence 300 ft, bearing due West to the South end center, Thence 300 ft,
bearing due West to the Southwest corner, the point of beginning.

The Location Monument lies midway between the two sides, and is 25 ft from
the N end and 1475 ft from the S end of this claim. The position of each
corner of the claim and type of monument used are shown on the mining claim
map to be recorded herewith. The number, position and markings on each
corner and end center monument are marked. Monuments consist of 2"x 2"x 4'
wood posts.

THE CLAIM IS LOCATED IN:

NW 1/4, Section 30, T. 7 N., R. 13 E., G&SRBM
1/4, Section _____, T. 7 N., R. 13 E., G&SRBM
1/4, Section _____, T. 7 N., R. 13 E., G&SRBM
1/4, Section _____, T. 7 N., R. 13 E., G&SRBM, Gila, Co.

The NW corner of the claim is 2000 ft in an East direction, and 4000 ft in a
N direction from a monument located at the Northwest corner of
Section 31, T. 7 N., R. 13 E. (sections unsurveyed)

Locator: Nicholas Barr

The undersigned is a citizen
of the United States.

Nicholas Barr (agent)
(agent for): COOPER MINERALS Inc.

630 E. Plumb Lane, Reno, NV 89502

Dated: November 23, 2006

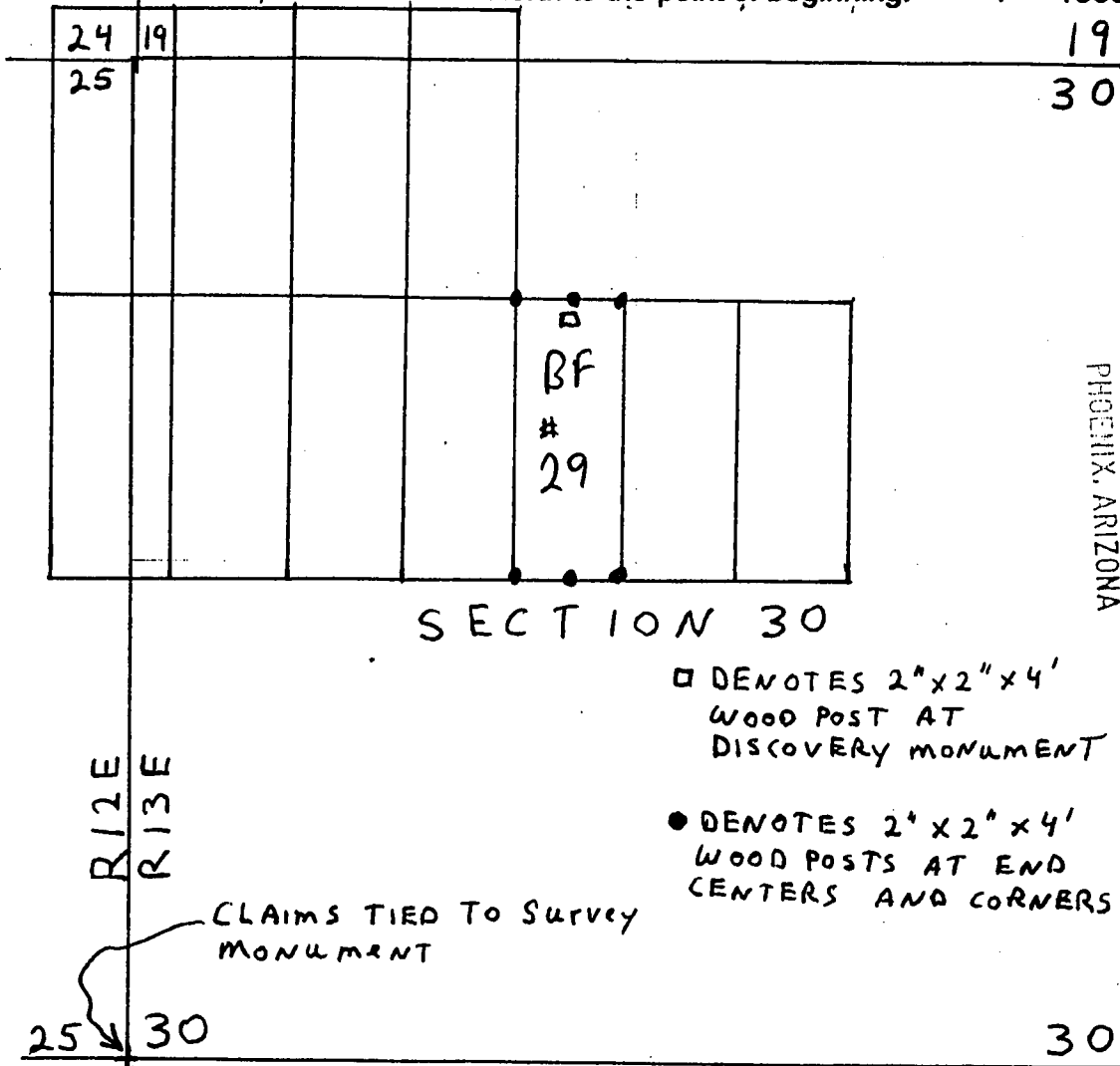
RECEIVED
B.L.M. AZ STATE OFFICE
2007 FEB 13 A 7:00
PHOENIX, ARIZONA

AMC 378697

MAP OF MINING CLAIM LOCATION

The name of the claim is BF # 29

The NW corner of this claim is 2000 ft in an NE direction, and 4000 ft in a N direction from a monument located at the NW corner of Section 31, T 7 N. R 13 E., G&SRBM. Monuments marking discovery, end centers and corners consist of 2" by 2" by 4 ft. wood posts. Bearing and distance between the corners of the claim are; beginning at the NW corner of the claim, 600 ft due East to the NE corner, then 1500 ft due South to the SE corner, then 600 ft due West to the SW corner, then 1500 due North to the point of beginning. 1" = 1000 ft



Sections 30, Quarter Sections NW, Range 13 E., Township 7 N., G&SR Base Meridian, Gila County, AZ

Date: November 23, 2006, Signature: Nicholas Barr
Nicholas Barr (agent)

(agent for): COOPER MINERALS Inc.
630 E. Plumb Lane, Reno, NV 89502

AMC 378697

RECEIVED
B.L.M. AZ STATE OFFICE

2007 FEB 13 A 7:05

PHOENIX, ARIZONA

after recording return to:
Nicholas Barr (agent)
P.O. Box 6688
Apache Junction, AZ 85278

LODE MINING CLAIM LOCATION CERTIFICATE
STATE of ARIZONA, COUNTY of GILA

NOTICE IS HEREBY GIVEN that NICHOLAS BARR
Whose mailing address is P.O. Box 6688, Apache Junction, AZ, 85278, having
discovered this mineral lode, vein or deposit with the claim hereby located, claims
by right of discovery and location all valuable minerals, under and in accordance
with the mining laws of the United States and the State of Arizona for mining
purposes, 1500 ft in length along this mineral lode, vein or deposit within a width
of 300 ft on each side of the location monument at which this Location Notice is
posted (600 ft total). The general course of the claim is North-South

THE NAME OF THE CLAIM IS BF # 30

The DATE OF LOCATION of this claim is the 23 day of November, 2006.

The location monument lies in the NE 1/4, Sec. 30 T. 7 N., R. 13 E, G&SRBM
Beginning at the SW corner of the claim, and connecting in a clockwise direction,
Thence 1500 ft, bearing due North to the northwest corner, Thence 300 ft,
bearing due East to the North end center, Thence 300 ft, bearing due East to
the Northeast corner, Thence 1500 ft, bearing due South to the Southeast corner,
Thence 300 ft, bearing due West to the South end center, Thence 300 ft,
bearing due West to the Southwest corner, the point of beginning.

The Location Monument lies midway between the two sides, and is 25 ft from
the N end and 1475 ft from the S end of this claim. The position of each
corner of the claim and type of monument used are shown on the mining claim
map to be recorded herewith. The number, position and markings on each
corner and end center monument are marked. Monuments consist of 2"x 2"x 4'
wood posts.

THE CLAIM IS LOCATED IN:

NW 1/4, Section 30, T. 7 N., R. 13 E., G&SRBM
NE 1/4, Section 30, T. 7 N., R. 13 E., G&SRBM
1/4, Section _____, T. 7 N., R. 13 E., G&SRBM
1/4, Section _____, T. 7 N., R. 13 E., G&SRBM, Gila, Co.

The NW corner of the claim is 2600 ft in an East direction, and 4000 ft in a
N direction from a monument located at the Northwest corner of
Section 31, T. 7 N., R. 13 E. (sections unsurveyed)

Locator: Nicholas Barr

The undersigned is a citizen
of the United States.

Nicholas Barr (agent)
(agent for): COOPER MINERALS Inc.
630 E. Plumb Lane, Reno, NV 89502

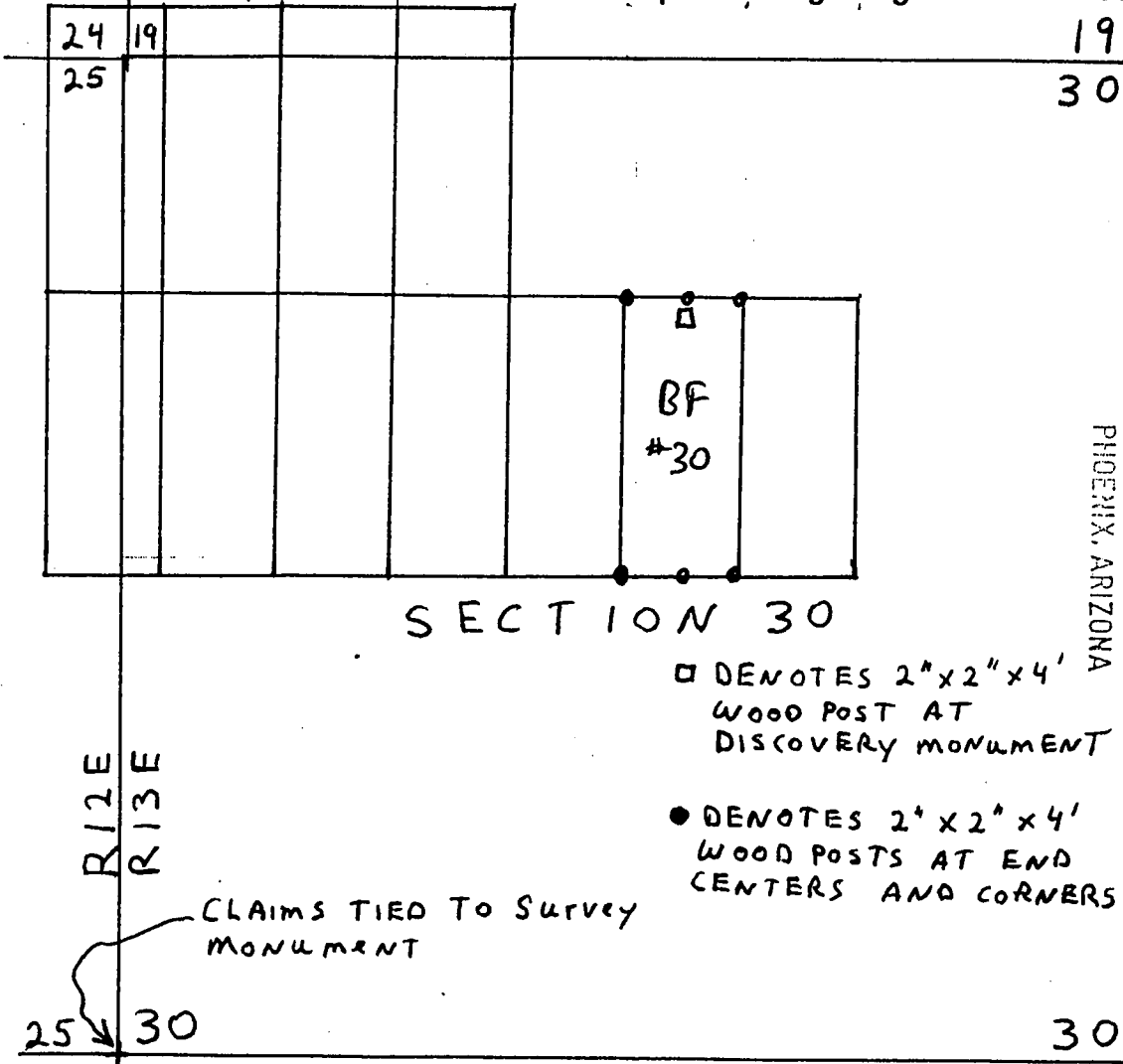
Dated: November 23, 2006

AMC 318698

MAP OF MINING CLAIM LOCATION

The name of the claim is BF # 30

The NW corner of this claim is 2600 ft in an East direction, and 4000 ft in a N direction from a monument located at the NW corner of Section 31, T 7 N. R 13 E., G&SRBM. Monuments marking discovery, end centers and corners consist of 2" by 2" by 4 ft. wood posts. Bearing and distance between the corners of the claim are; beginning at the NW corner of the claim, 600 ft due East to the NE corner, then 1500 ft due South to the SE corner, then 600 ft due West to the SW corner, then 1500 due North to the point of beginning. 1" = 1000 ft



Sections 30, Quarter Sections NW NE, Range 13 E., Township 7 N., G&SR Base Meridian, Gila County, AZ

Date; November 23, 2006, Signature; Nicholas Barr
Nicholas Barr (agent)

(agent for): COOPER MINERALS Inc.
630 E. Plumb Lane, Reno, NV 89502

AMC 378698

after recording return to:
Nicholas Barr (agent)
P.O. Box 6688
Apache Junction, AZ 85278

RECEIVED
B.L.M. AZ STATE OFFICE
2007 FEB 13 A 7:00
PHOENIX, ARIZONA

LODE MINING CLAIM LOCATION CERTIFICATE
STATE of ARIZONA, COUNTY of GILA

NOTICE IS HEREBY GIVEN that NICHOLAS BARR
Whose mailing address is P.O. Box 6688, Apache Junction, AZ, 85278, having
discovered this mineral lode, vein or deposit with the claim hereby located, claims
by right of discovery and location all valuable minerals, under and in accordance
with the mining laws of the United States and the State of Arizona for mining
purposes, 1500 ft in length along this mineral lode, vein or deposit within a width
of 300 ft on each side of the location monument at which this Location Notice is
posted (600 ft total). The general course of the claim is North-South

THE NAME OF THE CLAIM IS BF # 31

The DATE OF LOCATION of this claim is the 23 day of November, 2006.

The location monument lies in the NE 1/4, Sec. 30 T. 7 N., R. 13 E, G&SRBM
Beginning at the SW corner of the claim, and connecting in a clockwise direction,
Thence 1500 ft, bearing due North to the northwest corner, Thence 300 ft,
bearing due East to the North end center, Thence 300 ft, bearing due East to
the Northeast corner, Thence 1500 ft, bearing due South to the Southeast corner,
Thence 300 ft, bearing due West to the South end center, Thence 300 ft,
bearing due West to the Southwest corner, the point of beginning.

The Location Monument lies midway between the two sides, and is 25 ft from
the N end and 1475 ft from the S end of this claim. The position of each
corner of the claim and type of monument used are shown on the mining claim
map to be recorded herewith. The number, position and markings on each
corner and end center monument are marked. Monuments consist of 2"x 2"x 4'
wood posts.

THE CLAIM IS LOCATED IN:

NE 1/4, Section 30, T. 7 N., R. 13 E., G&SRBM
1/4, Section _____, T. 7 N., R. 13 E., G&SRBM
1/4, Section _____, T. 7 N., R. 13 E., G&SRBM
1/4, Section _____, T. 7 N., R. 13 E., G&SRBM, Gila, Co.

The NW corner of the claim is 3200 ft in an East direction, and 4000 ft in a
N direction from a monument located at the Northwest corner of
Section 31, T. 7 N., R. 13 E. (sections unsurveyed)

Locator: Nicholas Barr

The undersigned is a citizen
of the United States.

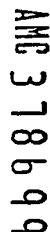
(agent for): Nicholas Barr (agent)
COOPER MINERALS Inc.

630 E. Plumb Lane, Reno, NV 89502

Dated: November 23, 2006

AMC 378699

The name of the claim is BF # 31
The NW corner of this claim is 3200 ft in an East direction, and 4000 ft in a N direction from a monument located at the NW corner of Section 31, T 7 N. R 13 E., G&SRBM. Monuments marking discovery, end centers and corners consist of 2" by 2" by 4 ft. wood posts. Bearing and distance between the corners of the claim are; beginning at the NW corner of the claim, 600 ft due East to the NE corner, then 1500 ft due South to the SE corner, then 600 ft due West to the SW corner, then 1500 due North to the point of beginning. 1" = 1000 ft



Date: November 23, 2006, Signature: Nicholas Barr
Nicholas Barr (agent)

(agent for): COOPER MINERALS Inc.
630 E. Plumb Lane, Reno, NV 89502

after recording return to:
Nicholas Barr (agent)
P.O. Box 6688
Apache Junction, AZ 85278

RECEIVED
B.L.M. AZ STATE OFFICE
2001 FEB 13 A 7:05
PHOENIX, ARIZONA

LODE MINING CLAIM LOCATION CERTIFICATE
STATE of ARIZONA, COUNTY of GILA

NOTICE IS HEREBY GIVEN that NICHOLAS BARR
Whose mailing address is P.O. Box 6688, Apache Junction, AZ, 85278, having
discovered this mineral lode, vein or deposit with the claim hereby located, claims
by right of discovery and location all valuable minerals, under and in accordance
with the mining laws of the United States and the State of Arizona for mining
purposes, 1500 ft in length along this mineral lode, vein or deposit within a width
of 300 ft on each side of the location monument at which this Location Notice is
posted (600 ft total). The general course of the claim is North-South

THE NAME OF THE CLAIM IS BF # 32

The DATE OF LOCATION of this claim is the 23 day of November, 2006.

The location monument lies in the SW 1/4, Sec. 25 T. 7 N., R. 12 E, G&SRBM
Beginning at the SW corner of the claim, and connecting in a clockwise direction,
Thence 1500 ft, bearing due North to the northwest corner, Thence 300 ft,
bearing due East to the North end center, Thence 300 ft, bearing due East to
the Northeast corner, Thence 1500 ft, bearing due South to the Southeast corner,
Thence 300 ft, bearing due West to the South end center, Thence 300 ft,
bearing due West to the Southwest corner, the point of beginning.

The Location Monument lies midway between the two sides, and is 25 ft from
the S end and 1475 ft from the N end of this claim. The position of each
corner of the claim and type of monument used are shown on the mining claim
map to be recorded herewith. The number, position and markings on each
corner and end center monument are marked. Monuments consist of 2"x 2"x 4'
wood posts.

THE CLAIM IS LOCATED IN:

SW 1/4, Section 25, T. 7 N., R. 12 E., G&SRBM
1/4, Section _____, T. 7 N., R. 12 E., G&SRBM
1/4, Section _____, T. 7 N., R. 12 E., G&SRBM
1/4, Section _____, T. 7 N., R. 12 E., G&SRBM, Gila, Co.

The NE corner of the claim is 2800 ft in a West direction, and 2500 ft in a
N direction from a monument located at the Northwest corner of
Section 31, T. 7 N., R. 13 E. (sections unsurveyed)

Locator: Nicholas Barr

The undersigned is a citizen
of the United States.

(agent for): Nicholas Barr (agent)
COOPER MINERALS Inc.
630 E. Plumb Lane, Reno, NV 89502

Dated: November 23, 2006

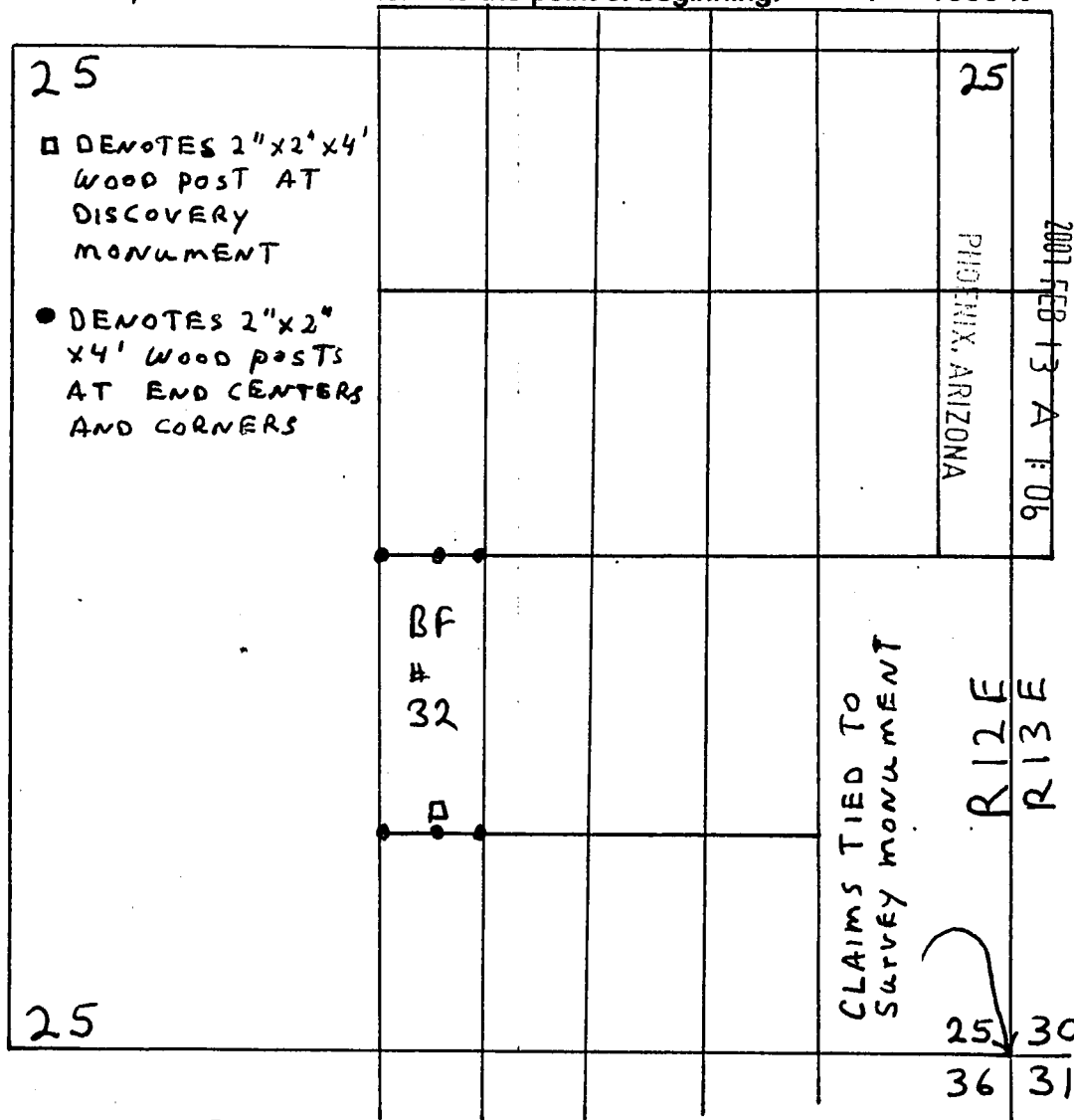
AMC 318100

MAP OF MINING CLAIM LOCATION

The name of the claim is BF #

32

The NE corner of this claim is 2800 ft in a West direction, and 2500 ft in a N direction from a monument located at the NW corner of Section 31, T 7 N. R 13 E., G&SRBM. Monuments marking discovery, end centers and corners consist of 2" by 2" by 4 ft. wood posts. Bearing and distance between the corners of the claim are; beginning at the NW corner of the claim, 600 ft due East to the NE corner, then 1500 ft due South to the SE corner, then 600 ft due West to the SW corner, then 1500 due North to the point of beginning. 1" = 1000 ft



Sections 25, Quarter Sections SW, Range 12 E., Township 7 N., G&SR Base Meridian, Gila County, AZ

Date: November 23, 2006, Signature: Nicholas Barr

Nicholas Barr (agent)

(agent for): COOPER MINERALS Inc.

630 E. Plumb Lane, Reno, NV 89502

AMC 378700

RECEIVED
B.L.M. AZ STATE OFFICE

2001 FEB 13 A 7:06

PHOENIX, ARIZONA

after recording return to:
Nicholas Barr (agent)
P.O. Box 6688
Apache Junction, AZ 85278

LODE MINING CLAIM LOCATION CERTIFICATE
STATE of ARIZONA, COUNTY of GILA

NOTICE IS HEREBY GIVEN that NICHOLAS BARR
Whose mailing address is P.O. Box 6688, Apache Junction, AZ, 85278, having
discovered this mineral lode, vein or deposit with the claim hereby located, claims
by right of discovery and location all valuable minerals, under and in accordance
with the mining laws of the United States and the State of Arizona for mining
purposes, 1500 ft in length along this mineral lode, vein or deposit within a width
of 300 ft on each side of the location monument at which this Location Notice is
posted (600 ft total). The general course of the claim is North-South

THE NAME OF THE CLAIM IS BF # 33

The DATE OF LOCATION of this claim is the 23 day of November, 2006.

The location monument lies in the SW 1/4, Sec. 25 T. 7 N., R. 12 E, G&SRBM
Beginning at the SW corner of the claim, and connecting in a clockwise direction,
Thence 1500 ft, bearing due North to the northwest corner, Thence 300 ft,
bearing due East to the North end center, Thence 300 ft, bearing due East to
the Northeast corner, Thence 1500 ft, bearing due South to the Southeast corner,
Thence 300 ft, bearing due West to the South end center, Thence 300 ft,
bearing due West to the Southwest corner, the point of beginning.

The Location Monument lies midway between the two sides, and is 25 ft from
the N end and 1475 ft from the S end of this claim. The position of each
corner of the claim and type of monument used are shown on the mining claim
map to be recorded herewith. The number, position and markings on each
corner and end center monument are marked. Monuments consist of 2"x 2"x 4"
wood posts.

THE CLAIM IS LOCATED IN:

SW 1/4, Section 25, T. 7 N., R. 12 E., G&SRBM
NW 1/4, Section 36, T. 7 N., R. 12 E., G&SRBM
1/4, Section _____, T. 7 N., R. 12 E., G&SRBM
1/4, Section _____, T. 7 N., R. 12 E., G&SRBM, Gila, Co.

The NE corner of the claim is 2800 ft in a West direction, and 1000 ft in a
N direction from a monument located at the Northwest corner of
Section 31, T. 7 N., R. 13 E. (sections unsurveyed).

Locator: Nicholas Barr

The undersigned is a citizen
of the United States.

(agent for): Nicholas Barr (agent)
COOPER MINERALS Inc.
630 E. Plumb Lane, Reno, NV 89502

Dated: November 23, 2006

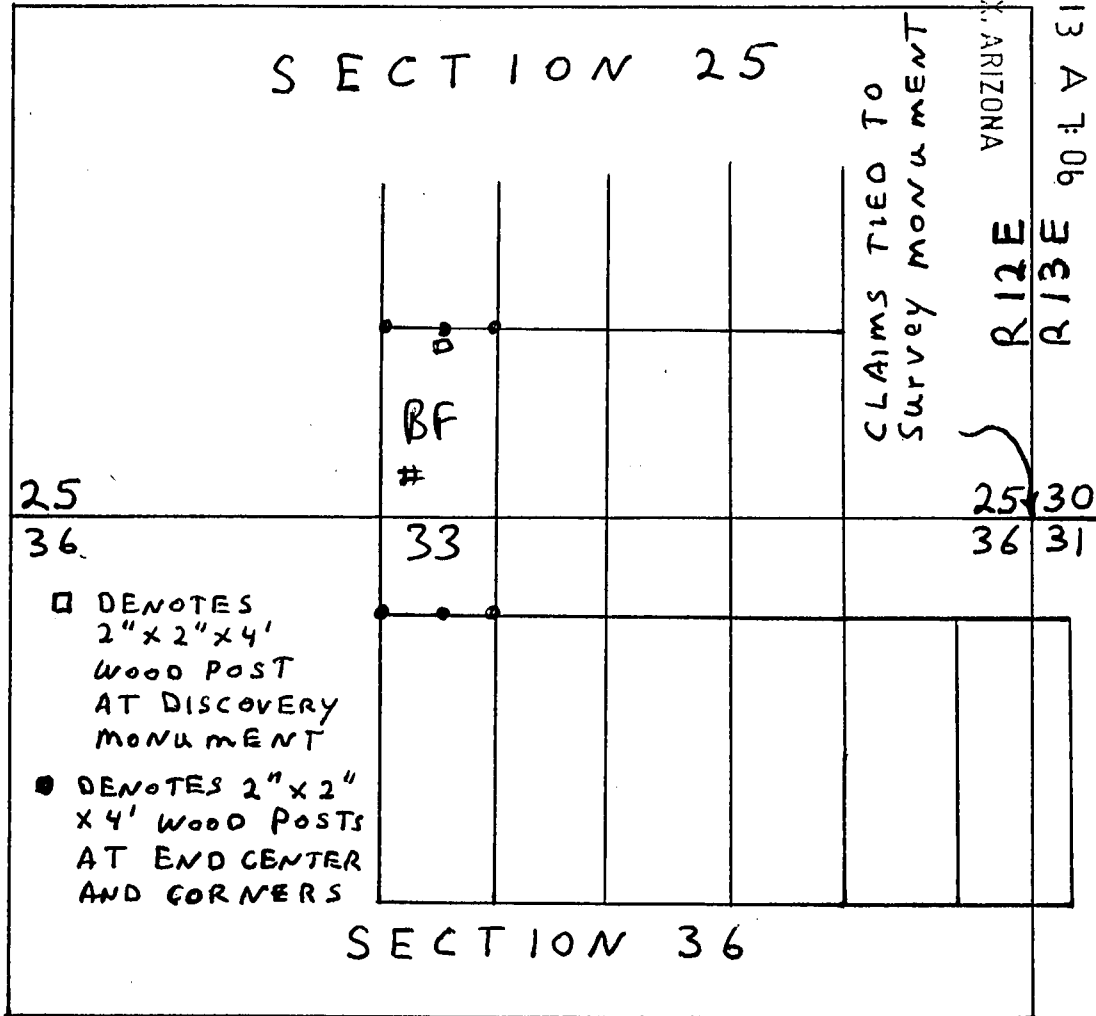
AMC 378701

MAP OF MINING CLAIM LOCATION

The name of the claim is BF # 33

The NE corner of this claim is 2800 ft in a West direction, and 1000 ft in a N direction from a monument located at the NW corner of Section 31, T 7 N. R 13 E., G&SRBM. Monuments marking discovery, end centers and corners consist of 2" by 2" by 4 ft. wood posts. Bearing and distance between the corners of the claim are; beginning at the NW corner of the claim, 600 ft due East to the NE corner, then 1500 ft due South to the SE corner, then 600 ft due West to the SW corner, then 1500 due North to the point of beginning. 1" = 1000 ft

RECEIVED
B.L.M. AZ STATE OFFICE



Sections 25 36, Quarter Sections SW NW, Range 12 E., Township 7 N., G&SR Base Meridian, Gila County, AZ

Date: November 23, 2006, Signature: Nicholas Barr
Nicholas Barr (agent)

(agent for): COOPER MINERALS Inc.
630 E. Plumb Lane, Reno, NV 89502

ANG 318701

after recording return to:
Nicholas Barr (agent)
P.O. Box 6688
Apache Junction, AZ 85278

PHOENIX, ARIZONA

2007 FEB 13 A 7:06

RECEIVED
B.L.M. AZ STATE OFFICE

LODE MINING CLAIM LOCATION CERTIFICATE
STATE of ARIZONA, COUNTY of GILA

NOTICE IS HEREBY GIVEN that NICHOLAS BARR
Whose mailing address is P.O. Box 6688, Apache Junction, AZ, 85278, having
discovered this mineral lode, vein or deposit with the claim hereby located, claims
by right of discovery and location all valuable minerals, under and in accordance
with the mining laws of the United States and the State of Arizona for mining
purposes, 1500 ft in length along this mineral lode, vein or deposit within a width
of 300 ft on each side of the location monument at which this Location Notice is
posted (600 ft total). The general course of the claim is North-South

THE NAME OF THE CLAIM IS BF # 34

The DATE OF LOCATION of this claim is the 23 day of November, 2006.

The location monument lies in the SE 1/4, Sec. 25 T. 7 N., R. 12 E, G&SRBM
Beginning at the SW corner of the claim, and connecting in a clockwise direction,
Thence 1500 ft, bearing due North to the northwest corner, Thence 300 ft,
bearing due East to the North end center, Thence 300 ft, bearing due East to
the Northeast corner, Thence 1500 ft, bearing due South to the Southeast corner,
Thence 300 ft, bearing due West to the South end center, Thence 300 ft,
bearing due West to the Southwest corner, the point of beginning.

The Location Monument lies midway between the two sides, and is 25 ft from
the S end and 1475 ft from the N end of this claim. The position of each
corner of the claim and type of monument used are shown on the mining claim
map to be recorded herewith. The number, position and markings on each
corner and end center monument are marked. Monuments consist of 2"x 2"x 4'
wood posts.

THE CLAIM IS LOCATED IN:

SW 1/4, Section 25, T. 7 N., R. 12 E., G&SRBM
SE 1/4, Section 25, T. 7 N., R. 12 E., G&SRBM
1/4, Section _____, T. 7 N., R. 12 E., G&SRBM
1/4, Section _____, T. 7 N., R. 12 E., G&SRBM, Gila, Co.

The NE corner of the claim is 2200 ft in a West direction, and 2500 ft in a
N direction from a monument located at the Northwest corner of
Section 31, T. 7 N., R. 13 E. (sections unsurveyed)

Locator: Nicholas Barr

The undersigned is a citizen
of the United States.

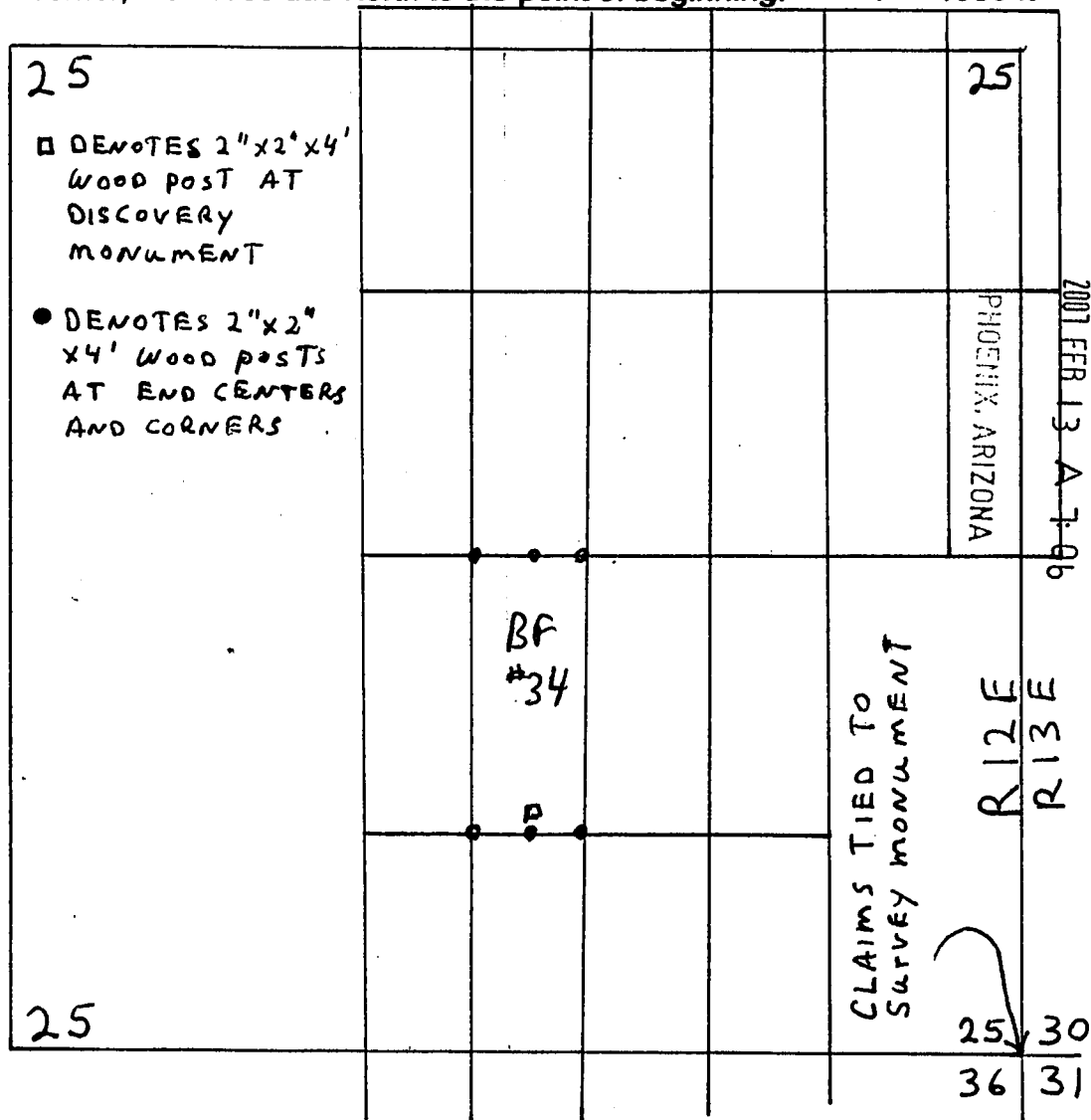
(agent for): Nicholas Barr (agent)
COOPER MINERALS Inc.
630 E. Plumb Lane, Reno, NV 89502

Dated: November 23, 2006

AMC 318702

MAP OF MINING CLAIM LOCATION

The name of the claim is BF # 34.
 The NE corner of this claim is 2200 ft in a West direction, and 2500 ft in a N direction from a monument located at the NW corner of Section 31, T 7 N. R 13 E., G&SRBM. Monuments marking discovery, end centers and corners consist of 2" by 2" by 4 ft. wood posts. Bearing and distance between the corners of the claim are; beginning at the NW corner of the claim, 600 ft due East to the NE corner, then 1500 ft due South to the SE corner, then 600 ft due West to the SW corner, then 1500 due North to the point of beginning. 1" = 1000 ft



Sections 25, Quarter Sections SW SE, Range 12 E.,
 Township 7 N., G&SR Base Meridian, Gila County, AZ

Date: November 23, 2006, Signature: Nicholas Barr
 Nicholas Barr (agent)

(agent for): COOPER MINERALS Inc.
 630 E. Plumb Lane, Reno, NV 89502

AMC 318702

after recording return to:
Nicholas Barr (agent)
P.O. Box 6688
Apache Junction, AZ 85278

RECEIVED
B.L.M. AZ STATE OFFICE
2007 FEB 13 A 7:00
PHOENIX, ARIZONA

LODE MINING CLAIM LOCATION CERTIFICATE
STATE of ARIZONA, COUNTY of GILA

NOTICE IS HEREBY GIVEN that NICHOLAS BARR
Whose mailing address is P.O. Box 6688, Apache Junction, AZ, 85278, having
discovered this mineral lode, vein or deposit with the claim hereby located, claims
by right of discovery and location all valuable minerals, under and in accordance
with the mining laws of the United States and the State of Arizona for mining
purposes, 1500 ft in length along this mineral lode, vein or deposit within a width
of 300 ft on each side of the location monument at which this Location Notice is
posted (600 ft total). The general course of the claim is North-South

THE NAME OF THE CLAIM IS BF # 35

The DATE OF LOCATION of this claim is the 23 day of November, 2006.

The location monument lies in the SE 1/4, Sec. 25 T. 7 N., R. 12 E, G&SRBM
Beginning at the SW corner of the claim, and connecting in a clockwise direction,
Thence 1500 ft, bearing due North to the northwest corner, Thence 300 ft,
bearing due East to the North end center, Thence 300 ft, bearing due East to
the Northeast corner, Thence 1500 ft, bearing due South to the Southeast corner,
Thence 300 ft, bearing due West to the South end center, Thence 300 ft,
bearing due West to the Southwest corner, the point of beginning.

The Location Monument lies midway between the two sides, and is 25 ft from
the N end and 1475 ft from the S end of this claim. The position of each
corner of the claim and type of monument used are shown on the mining claim
map to be recorded herewith. The number, position and markings on each
corner and end center monument are marked. Monuments consist of 2"x 2"x 4'
wood posts.

THE CLAIM IS LOCATED IN:

SW 1/4, Section 25, T. 7 N., R. 12 E., G&SRBM
SE 1/4, Section 25, T. 7 N., R. 12 E., G&SRBM
NW 1/4, Section 36, T. 7 N., R. 12 E., G&SRBM
NE 1/4, Section 36, T. 7 N., R. 12 E., G&SRBM, Gila, Co.

The NE corner of the claim is 2200 ft in a West direction, and 1000 ft in a
N direction from a monument located at the Northwest corner of
Section 31, T. 7 N., R. 13 E. (sections unsurveyed).

Locator: Nicholas Barr

The undersigned is a citizen
of the United States.

Nicholas Barr (agent)
(agent for): COOPER MINERALS Inc.
630 E. Plumb Lane, Reno, NV 89502

Dated: November 23, 2006

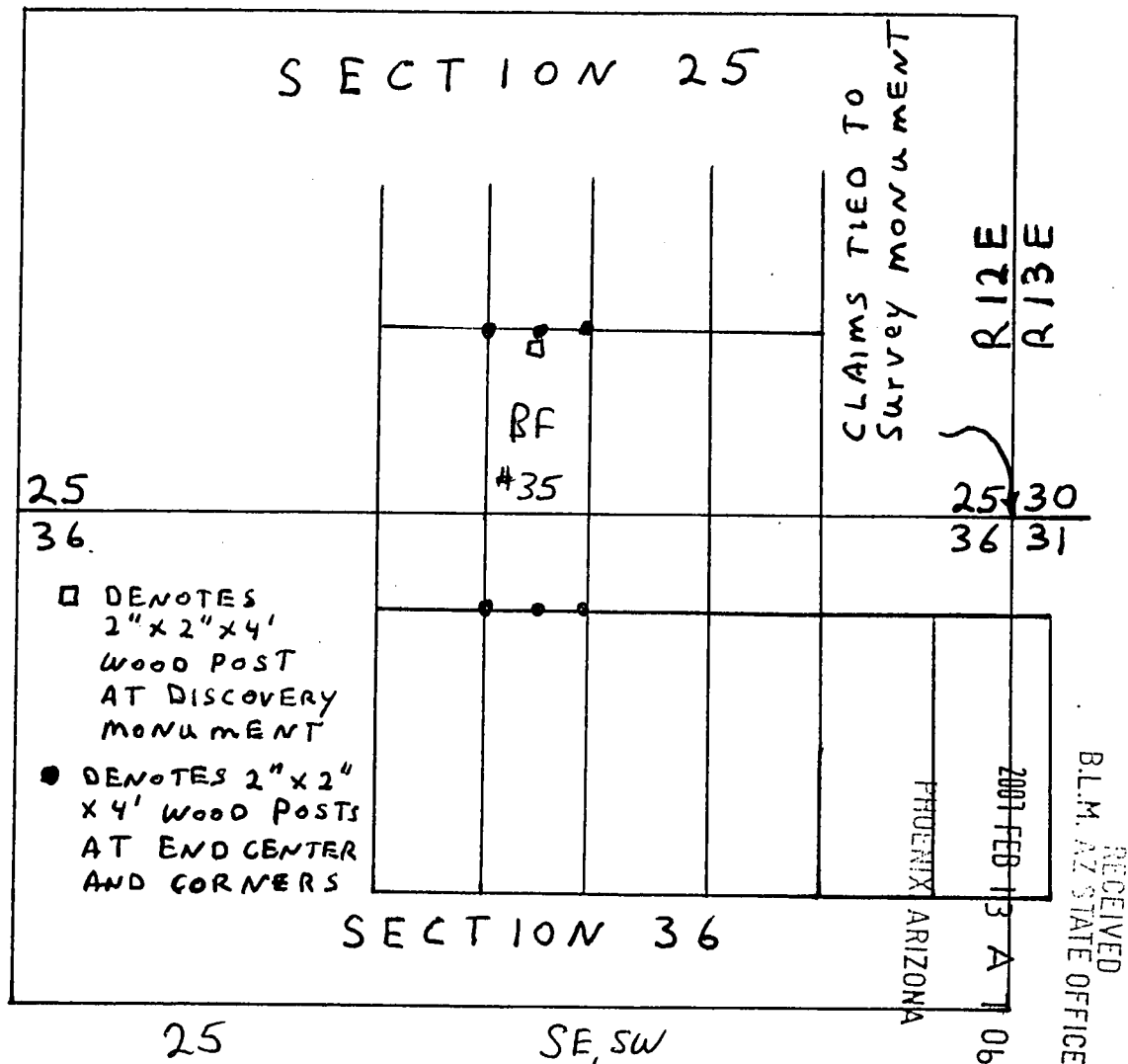
AMC 378703

MAP OF MINING CLAIM LOCATION

The name of the claim is BF #

35

The NE corner of this claim is 2200 ft in a West direction, and 1000 ft in a N direction from a monument located at the NW corner of Section 31, T 7 N. R 13 E., G&SRBM. Monuments marking discovery, end centers and corners consist of 2" by 2" by 4 ft. wood posts. Bearing and distance between the corners of the claim are; beginning at the NW corner of the claim, 600 ft due East to the NE corner, then 1500 ft due South to the SE corner, then 600 ft due West to the SW corner, then 1500 due North to the point of beginning. 1" = 1000 ft



Sections 25, 36, Quarter Sections SE, SW, Range 12 E., Township 7 N., G&SR Base Meridian, Gila County, AZ

Date: November 23, 2006, Signature: Nicholas Barr
Nicholas Barr (agent)

(agent for): COOPER MINERALS Inc.
630 E. Plumb Lane, Reno, NV 89502

AMC 378703

after recording return to:
Nicholas Barr (agent)
P.O. Box 6688
Apache Junction, AZ 85278

RECEIVED
B.L.M. AZ STATE OFFICE
2001 FEB 13 A 7:06
PHOENIX, ARIZONA

LODE MINING CLAIM LOCATION CERTIFICATE
STATE of ARIZONA, COUNTY of GILA

NOTICE IS HEREBY GIVEN that NICHOLAS BARR
Whose mailing address is P.O. Box 6688, Apache Junction, AZ, 85278, having
discovered this mineral lode, vein or deposit with the claim hereby located, claims
by right of discovery and location all valuable minerals, under and in accordance
with the mining laws of the United States and the State of Arizona for mining
purposes, 1500 ft in length along this mineral lode, vein or deposit within a width
of 300 ft on each side of the location monument at which this Location Notice is
posted (600 ft total). The general course of the claim is North-South

THE NAME OF THE CLAIM IS BF # 36

The DATE OF LOCATION of this claim is the 23 day of November, 2006.

The location monument lies in the SE 1/4, Sec. 25 T. 7 N., R. 12 E, G&SRBM
Beginning at the SW corner of the claim, and connecting in a clockwise direction,
Thence 1500 ft, bearing due North to the northwest corner, Thence 300 ft,
bearing due East to the North end center, Thence 300 ft, bearing due East to
the Northeast corner, Thence 1500 ft, bearing due South to the Southeast corner,
Thence 300 ft, bearing due West to the South end center, Thence 300 ft,
bearing due West to the Southwest corner, the point of beginning.

The Location Monument lies midway between the two sides, and is 25 ft from
the S end and 1475 ft from the N end of this claim. The position of each
corner of the claim and type of monument used are shown on the mining claim
map to be recorded herewith. The number, position and markings on each
corner and end center monument are marked. Monuments consist of 2"x 2"x 4'
wood posts.

THE CLAIM IS LOCATED IN:

SE 1/4, Section 25, T. 7 N., R. 12 E., G&SRBM
1/4, Section _____, T. 7 N., R. 12 E., G&SRBM
1/4, Section _____, T. 7 N., R. 12 E., G&SRBM
1/4, Section _____, T. 7 N., R. 12 E., G&SRBM, Gila, Co.

The NE corner of the claim is 1600 ft in a West direction, and 2500 ft in a
N direction from a monument located at the Northwest corner of
Section 31, T. 7 N., R. 13 E. (sections unsurveyed)

Locator: Nicholas Barr

The undersigned is a citizen
of the United States.

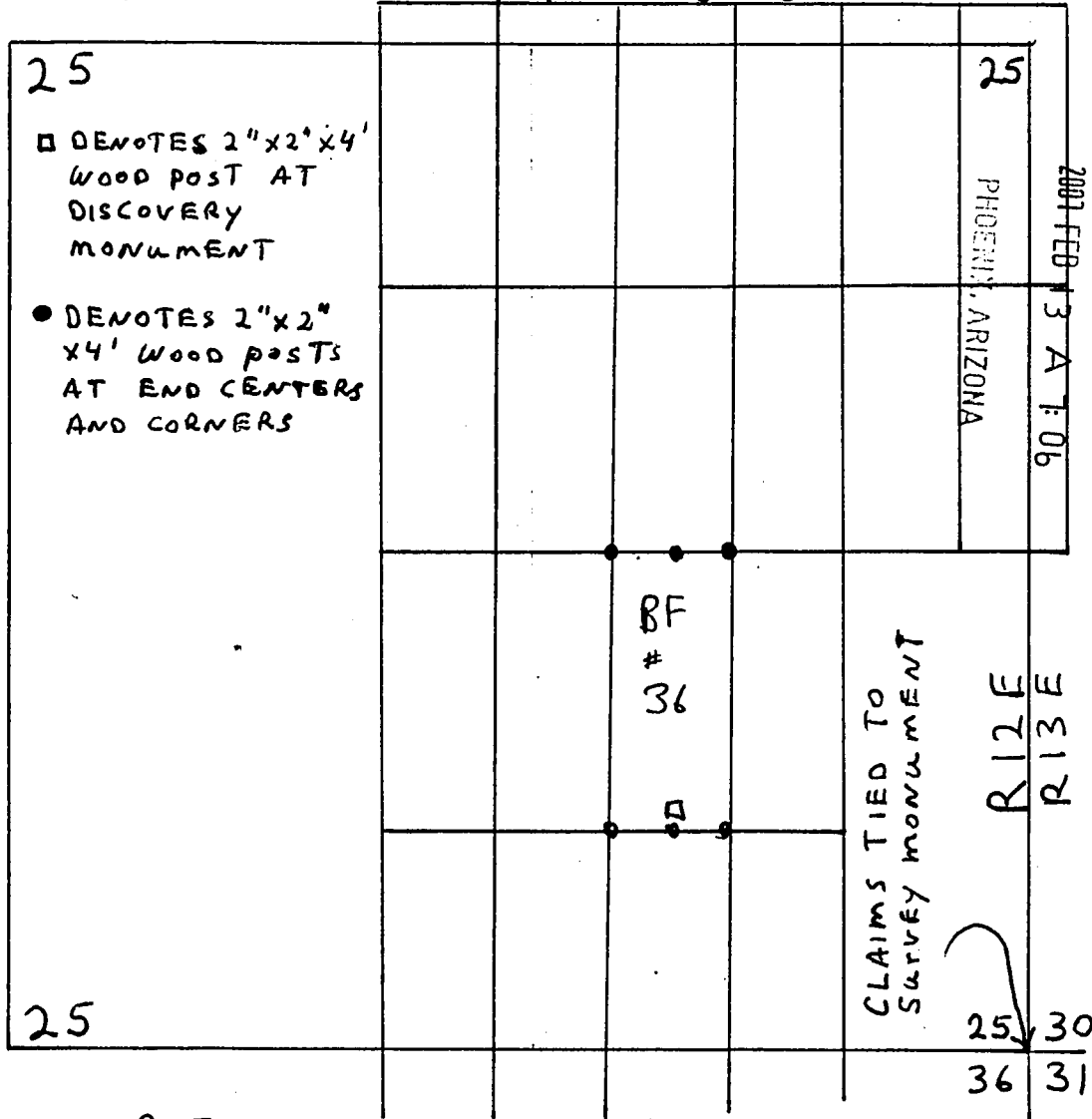
(agent for): Nicholas Barr (agent)
COOPER MINERALS Inc.
630 E. Plumb Lane, Reno, NV 89502

Dated: November 23, 2006

AMC 378704

MAP OF MINING CLAIM LOCATION

The name of the claim is BF # 36
 The NE corner of this claim is 1600 ft in a West direction, and 2500 ft in a N direction from a monument located at the NW corner of Section 31, T 7 N. R 13 E., G&SRBM. Monuments marking discovery, end centers and corners consist of 2" by 2" by 4 ft. wood posts. Bearing and distance between the corners of the claim are; beginning at the NW corner of the claim, 600 ft due East to the NE corner, then 1500 ft due South to the SE corner, then 600 ft due West to the SW corner, then 1500 due North to the point of beginning. 1" = 1000 ft



RECEIVED
 B.L.M. AZ STATE OFFICE

Sections 25, Quarter Sections SE, Range 12 E.,
 Township 7 N., G&SR Base Meridian, Gila County, AZ

Date; November 23, 2006, Signature; Nicholas Barr
 Nicholas Barr (agent)

(agent for): COOPER MINERALS Inc.
 630 E. Plumb Lane, Reno, NV 89502

AMC 378704

after recording return to:
Nicholas Barr (agent)
P.O. Box 6688
Apache Junction, AZ 85278

RECEIVED
BLM. AZ STATE OFFICE
2001 FEB 13 A 7:06
PHOENIX, ARIZONA

LODE MINING CLAIM LOCATION CERTIFICATE
STATE of ARIZONA, COUNTY of GILA

NOTICE IS HEREBY GIVEN that NICHOLAS BARR
Whose mailing address is P.O. Box 6688, Apache Junction, AZ, 85278, having
discovered this mineral lode, vein or deposit with the claim hereby located, claims
by right of discovery and location all valuable minerals, under and in accordance
with the mining laws of the United States and the State of Arizona for mining
purposes, 1500 ft in length along this mineral lode, vein or deposit within a width
of 300 ft on each side of the location monument at which this Location Notice is
posted (600 ft total). The general course of the claim is North-South

THE NAME OF THE CLAIM IS BF # 37

The DATE OF LOCATION of this claim is the 23 day of November, 2006.

The location monument lies in the SE 1/4, Sec. 25 T. 7 N., R. 12 E, G&SRBM
Beginning at the SW corner of the claim, and connecting in a clockwise direction,
Thence 1500 ft, bearing due North to the northwest corner, Thence 300 ft,
bearing due East to the North end center, Thence 300 ft, bearing due East to
the Northeast corner, Thence 1500 ft, bearing due South to the Southeast corner,
Thence 300 ft, bearing due West to the South end center, Thence 300 ft,
bearing due West to the Southwest corner, the point of beginning.

The Location Monument lies midway between the two sides, and is 25 ft from
the N end and 1475 ft from the S end of this claim. The position of each
corner of the claim and type of monument used are shown on the mining claim
map to be recorded herewith. The number, position and markings on each
corner and end center monument are marked. Monuments consist of 2"x 2"x 4'
wood posts.

THE CLAIM IS LOCATED IN:

<u>SE</u>	1/4, Section <u>25</u>	, T. 7 N., R. 12 E., G&SRBM
<u>NE</u>	1/4, Section <u>36</u>	, T. 7 N., R. 12 E., G&SRBM
	1/4, Section _____	, T. 7 N., R. 12 E., G&SRBM
	1/4, Section _____	, T. 7 N., R. 12 E., G&SRBM, Gila, Co.

The NE corner of the claim is 1600 ft in a West direction, and 1000 ft in a
N direction from a monument located at the Northwest corner of
Section 31, T. 7 N., R. 13 E. (sections unsurveyed)

Locator: Nicholas Barr

The undersigned is a citizen
of the United States.

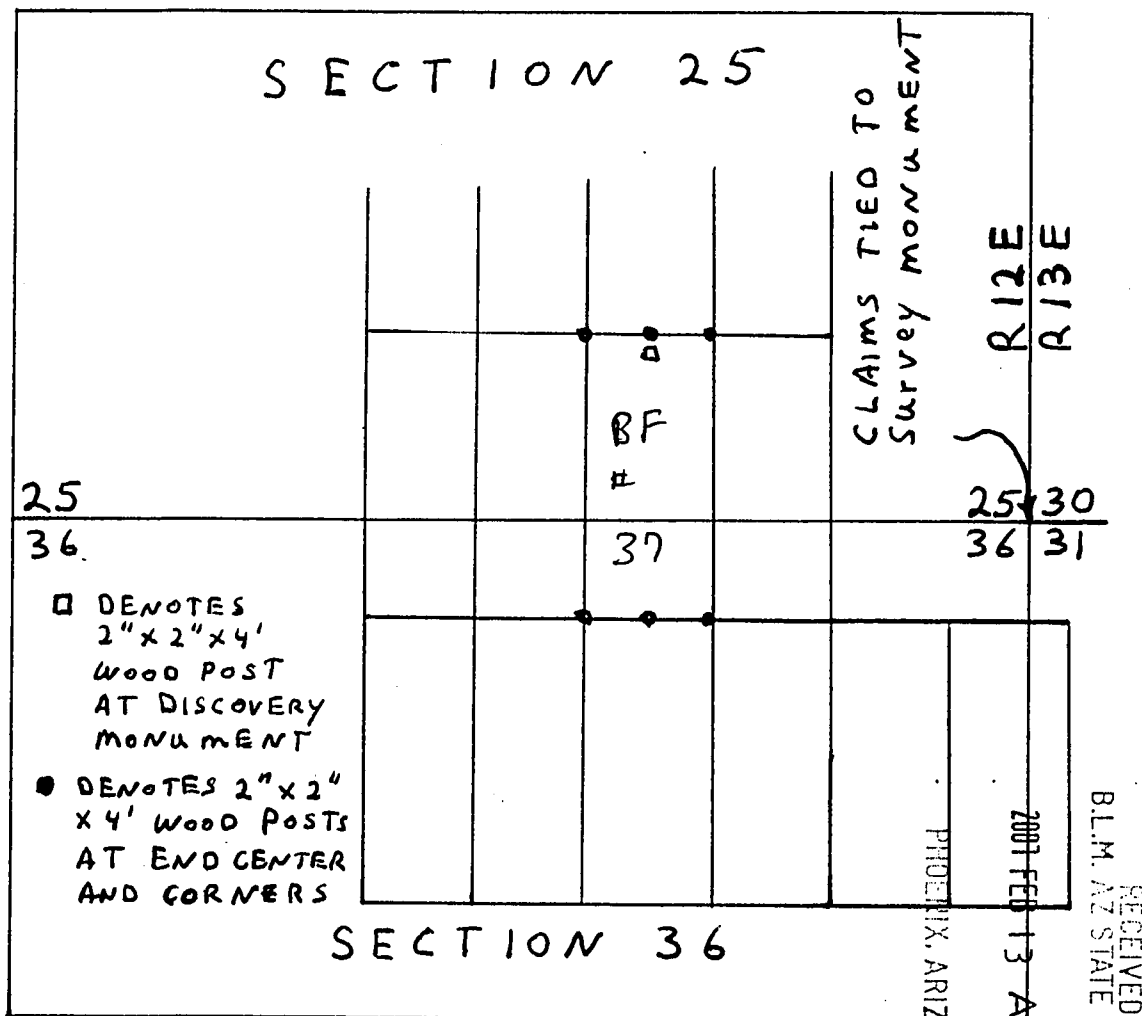
Nicholas Barr (agent)
(agent for): COOPER MINERALS Inc.
630 E. Plumb Lane, Reno, NV 89502

Dated: November 23, 2006

AMC 378705

MAP OF MINING CLAIM LOCATION

The name of the claim is BF # 37
 The NE corner of this claim is 600 ft in a West direction, and 1000 ft in a N direction from a monument located at the NW corner of Section 31, T 7 N. R 13 E., G&SRBM. Monuments marking discovery, end centers and corners consist of 2" by 2" by 4 ft. wood posts. Bearing and distance between the corners of the claim are; beginning at the NW corner of the claim, 600 ft due East to the NE corner, then 1500 ft due South to the SE corner, then 600 ft due West to the SW corner, then 1500 due North to the point of beginning. 1" = 1000 ft



Sections 25 36, Quarter Sections SE NE, Range 12 E., Township 7 N., G&SR Base Meridian, Gila County, AZ

Date: November 23 2006, Signature: Nicholas Barr
 Nicholas Barr (agent)

(agent for): COOPER MINERALS Inc.
 630 E. Plumb Lane, Reno, NV 89502

AMC 378705

after recording return to:
Nicholas Barr (agent)
P.O. Box 6688
Apache Junction, AZ 85278

PHOENIX, ARIZONA

2007 FEB 13 A 7:06

RECEIVED
B.L.M. AZ STATE OFFICE

LODE MINING CLAIM LOCATION CERTIFICATE
STATE of ARIZONA, COUNTY of GILA

NOTICE IS HEREBY GIVEN that NICHOLAS BARR
Whose mailing address is P.O. Box 6688, Apache Junction, AZ, 85278, having
discovered this mineral lode, vein or deposit with the claim hereby located, claims
by right of discovery and location all valuable minerals, under and in accordance
with the mining laws of the United States and the State of Arizona for mining
purposes, 1500 ft in length along this mineral lode, vein or deposit within a width
of 300 ft on each side of the location monument at which this Location Notice is
posted (600 ft total). The general course of the claim is North-South

THE NAME OF THE CLAIM IS BF # 38

The DATE OF LOCATION of this claim is the 23 day of November, 2006.

The location monument lies in the SE 1/4, Sec. 25 T. 7 N., R. 12 E, G&SRBM
Beginning at the SW corner of the claim, and connecting in a clockwise direction,
Thence 1500 ft, bearing due North to the northwest corner, Thence 300 ft,
bearing due East to the North end center, Thence 300 ft, bearing due East to
the Northeast corner, Thence 1500 ft, bearing due South to the Southeast corner,
Thence 300 ft, bearing due West to the South end center, Thence 300 ft,
bearing due West to the Southwest corner, the point of beginning.

The Location Monument lies midway between the two sides, and is 25 ft from
the S end and 1475 ft from the N end of this claim. The position of each
corner of the claim and type of monument used are shown on the mining claim
map to be recorded herewith. The number, position and markings on each
corner and end center monument are marked. Monuments consist of 2"x 2"x 4'
wood posts.

THE CLAIM IS LOCATED IN:

SE 1/4, Section 25, T. 7 N., R. 12 E., G&SRBM
____ 1/4, Section _____, T. 7 N., R. 12 E., G&SRBM
____ 1/4, Section _____, T. 7 N., R. 12 E., G&SRBM
____ 1/4, Section _____, T. 7 N., R. 12 E., G&SRBM, Gila, Co.

The NE corner of the claim is 1000 ft in a West direction, and 2500 ft in a
N direction from a monument located at the Northwest corner of
Section 31, T. 7 N., R. 13 E. (sections unsurveyed)

Locator: Nicholas Barr

The undersigned is a citizen
of the United States.

(agent for): Nicholas Barr (agent)
COOPER MINERALS Inc.

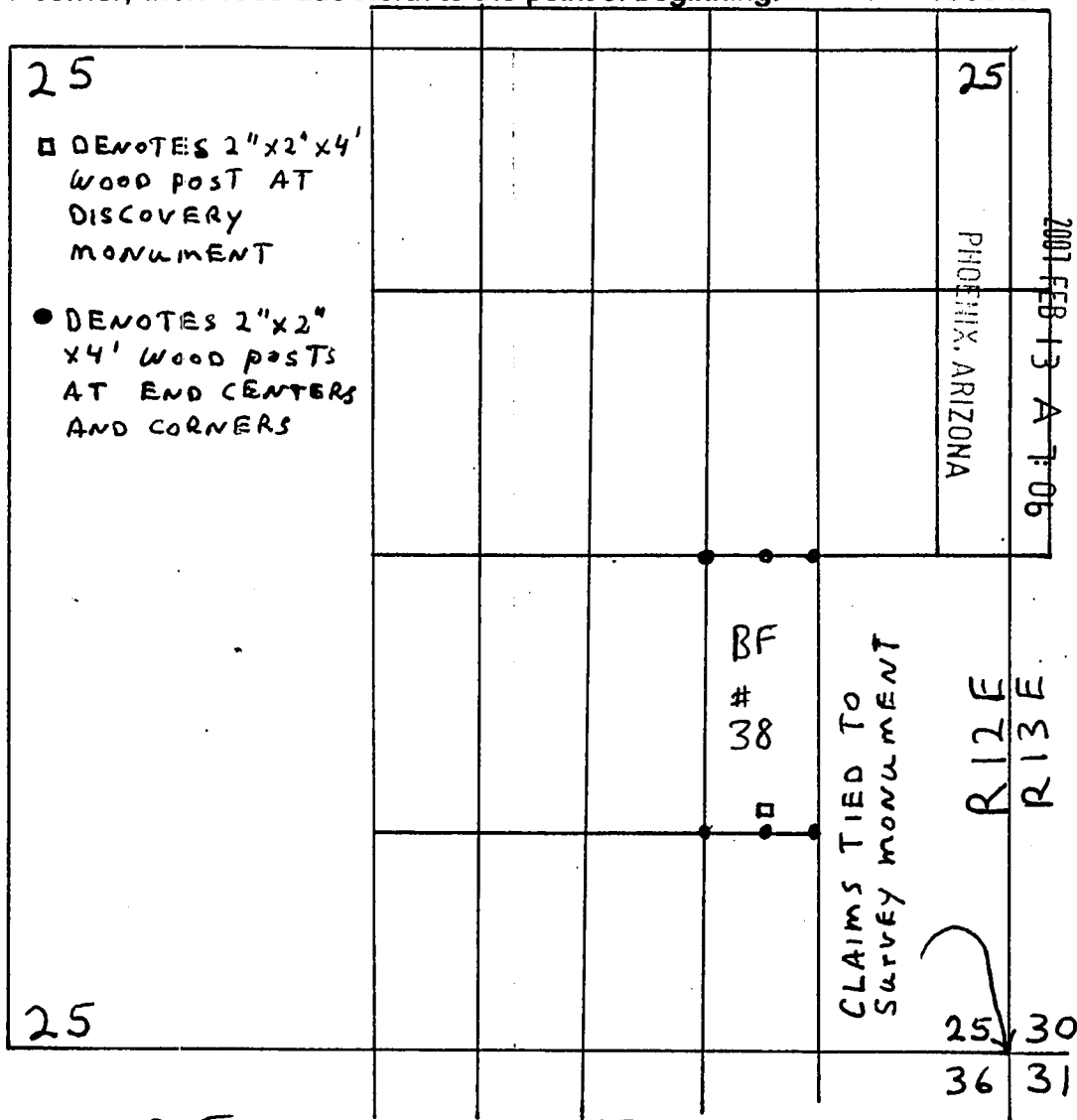
630 E. Plumb Lane, Reno, NV 89502

Dated: November 23, 2006

AMC 378706

MAP OF MINING CLAIM LOCATION

The name of the claim is BF # 38
 The NE corner of this claim is 1000 ft in a West direction, and 2500 ft in a N direction from a monument located at the NW corner of Section 31, T 7 N. R 13 E., G&SRBM. Monuments marking discovery, end centers and corners consist of 2" by 2" by 4 ft. wood posts. Bearing and distance between the corners of the claim are; beginning at the NW corner of the claim, 600 ft due East to the NE corner, then 1500 ft due South to the SE corner, then 600 ft due West to the SW corner, then 1500 due North to the point of beginning. 1" = 1000 ft



Sections 25, Quarter Sections SE, Range 12 E.,
 Township 7 N., G&SR Base Meridian, Gila County, AZ

Date: November 23, 2006, Signature: Nicholas Barr
 Nicholas Barr (agent)

(agent for): COOPER MINERALS Inc.
 630 E. Plumb Lane, Reno, NV 89502

AMC 318106

after recording return to:
Nicholas Barr (agent)
P.O. Box 6688
Apache Junction, AZ 85278

RECEIVED
B.L.M. AZ STATE OFFICE
2007 FEB 13 A 7:06
PHOENIX, ARIZONA

LODE MINING CLAIM LOCATION CERTIFICATE
STATE of ARIZONA, COUNTY of GILA

NOTICE IS HEREBY GIVEN that NICHOLAS BARR
Whose mailing address is P.O. Box 6688, Apache Junction, AZ, 85278, having
discovered this mineral lode, vein or deposit with the claim hereby located, claims
by right of discovery and location all valuable minerals, under and in accordance
with the mining laws of the United States and the State of Arizona for mining
purposes, 1500 ft in length along this mineral lode, vein or deposit within a width
of 300 ft on each side of the location monument at which this Location Notice is
posted (600 ft total). The general course of the claim is North-South

THE NAME OF THE CLAIM IS BF # 39

The DATE OF LOCATION of this claim is the 23 day of November, 2006.

The location monument lies in the SE 1/4, Sec. 25 T. 7 N., R. 12 E, G&SRBM
Beginning at the SW corner of the claim, and connecting in a clockwise direction,
Thence 1500 ft, bearing due North to the northwest corner, Thence 300 ft,
bearing due East to the North end center, Thence 300 ft, bearing due East to
the Northeast corner, Thence 1500 ft, bearing due South to the Southeast corner,
Thence 300 ft, bearing due West to the South end center, Thence 300 ft,
bearing due West to the Southwest corner, the point of beginning.

The Location Monument lies midway between the two sides, and is 25 ft from
the N end and 1475 ft from the S end of this claim. The position of each
corner of the claim and type of monument used are shown on the mining claim
map to be recorded herewith. The number, position and markings on each
corner and end center monument are marked. Monuments consist of 2"x 2"x 4'
wood posts.

THE CLAIM IS LOCATED IN:

SE 1/4, Section 25, T. 7 N., R. 12 E., G&SRBM
NE 1/4, Section 36, T. 7 N., R. 12 E., G&SRBM
1/4, Section _____, T. 7 N., R. 12 E., G&SRBM
1/4, Section _____, T. 7 N., R. 12 E., G&SRBM, Gila, Co.

The NE corner of the claim is 1000' ft in a West direction, and 1000' ft in a
N direction from a monument located at the Northwest corner of
Section 31, T. 7 N., R. 13 E. (sections unsurveyed)

Locator: Nicholas Barr

The undersigned is a citizen
of the United States.

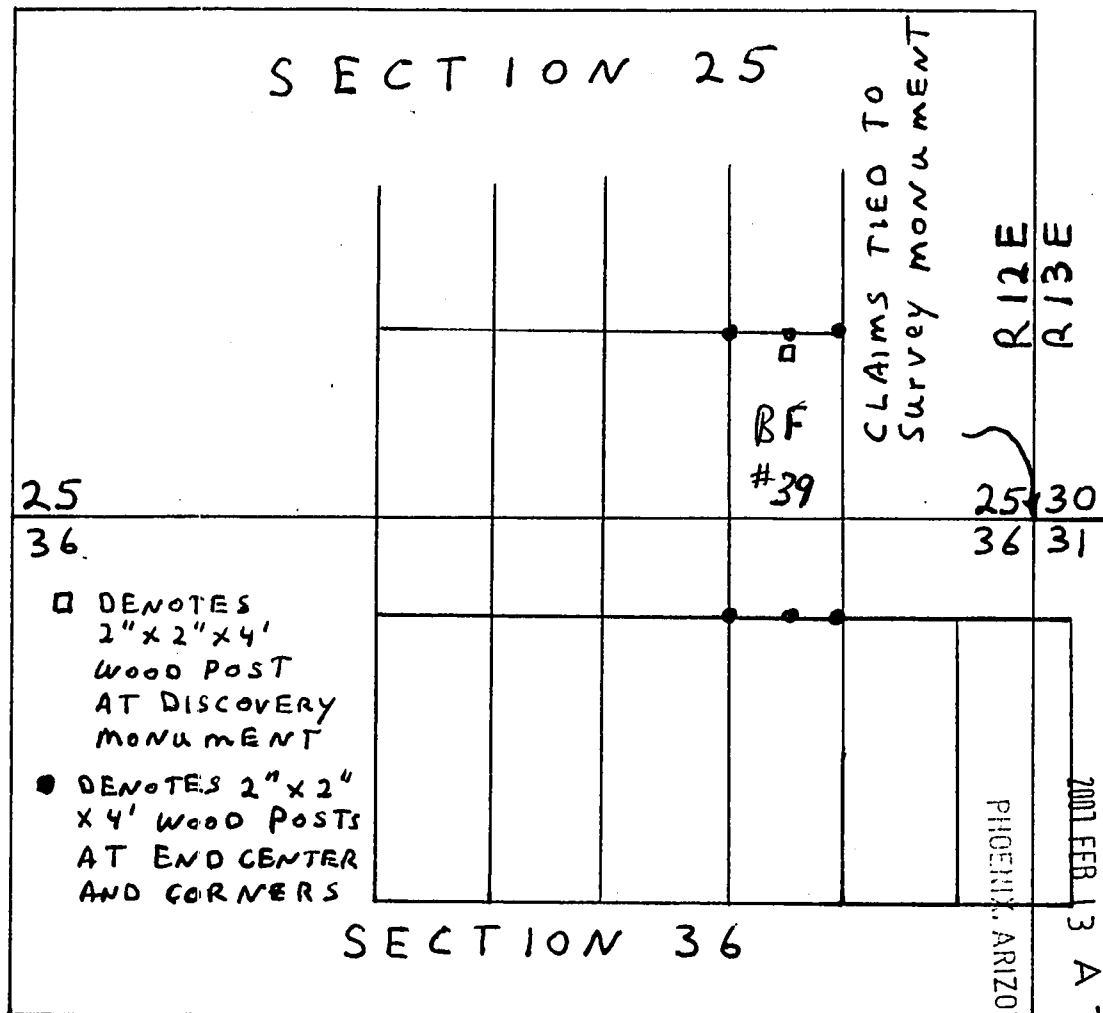
Nicholas Barr (agent)
(agent for): COOPER MINERALS Inc.
630 E. Plumb Lane, Reno, NV 89502

Dated: November 23, 2006

AMC 378707

MAP OF MINING CLAIM LOCATION

The name of the claim is BF # 39
 The NE corner of this claim is 1000 ft in a West direction, and 1000 ft in a N direction from a monument located at the NW corner of Section 31, T 7 N. R 13 E., G&SRBM. Monuments marking discovery, end centers and corners consist of 2" by 2" by 4 ft. wood posts. Bearing and distance between the corners of the claim are; beginning at the NW corner of the claim, 600 ft due East to the NE corner, then 1500 ft due South to the SE corner, then 600 ft due West to the SW corner, then 1500 due North to the point of beginning. 1" = 1000 ft



Sections 25 36, Quarter Sections SE NE, Range 12 E.,
 Township 7 N., G&SR Base Meridian, Gila County, AZ

Date: November 23, 2006, Signature: Nicholas Barr
 Nicholas Barr (agent)

(agent for): COOPER MINERALS Inc.
 630 E. Plumb Lane, Reno, NV 89502

AMC 378707

RECEIVED
B.L.M. AZ STATE OFFICE

2001 FEB 13 A 7:06

PHOENIX, ARIZONA

after recording return to:
Nicholas Barr (agent)
P.O. Box 6688
Apache Junction, AZ 85278

LODE MINING CLAIM LOCATION CERTIFICATE
STATE of ARIZONA, COUNTY of GILA

NOTICE IS HEREBY GIVEN that NICHOLAS BARR
Whose mailing address is P.O. Box 6688, Apache Junction, AZ, 85278, having
discovered this mineral lode, vein or deposit with the claim hereby located, claims
by right of discovery and location all valuable minerals, under and in accordance
with the mining laws of the United States and the State of Arizona for mining
purposes, 1500 ft in length along this mineral lode, vein or deposit within a width
of 300 ft on each side of the location monument at which this Location Notice is
posted (600 ft total). The general course of the claim is North-South

THE NAME OF THE CLAIM IS BF # 40

The DATE OF LOCATION of this claim is the 23 day of November, 2006.

The location monument lies in the NW 1/4, Sec. 36 T. 7 N., R. 12 E, G&SRBM
Beginning at the SW corner of the claim, and connecting in a clockwise direction,
Thence 1500 ft, bearing due North to the northwest corner, Thence 300 ft,
bearing due East to the North end center, Thence 300 ft, bearing due East to
the Northeast corner, Thence 1500 ft, bearing due South to the Southeast corner,
Thence 300 ft, bearing due West to the South end center, Thence 300 ft,
bearing due West to the Southwest corner, the point of beginning.

The Location Monument lies midway between the two sides, and is 25 ft from
the N end and 1475 ft from the S end of this claim. The position of each
corner of the claim and type of monument used are shown on the mining claim
map to be recorded herewith. The number, position and markings on each
corner and end center monument are marked. Monuments consist of 2"x 2"x 4'
wood posts.

THE CLAIM IS LOCATED IN:

NW 1/4, Section 36, T. 7 N., R. 12 E., G&SRBM
____ 1/4, Section _____, T. 7 N., R. 12 E., G&SRBM
____ 1/4, Section _____, T. 7 N., R. 12 E., G&SRBM
____ 1/4, Section _____, T. 7 N., R. 12 E., G&SRBM, Gila, Co.

The NE corner of the claim is 2800 ft in a West direction, and 500 ft in a
S direction from a monument located at the Northwest corner of
Section 31, T. 7 N., R. 13 E. (sections unsurveyed)

Locator: Nicholas Barr

The undersigned is a citizen
of the United States.

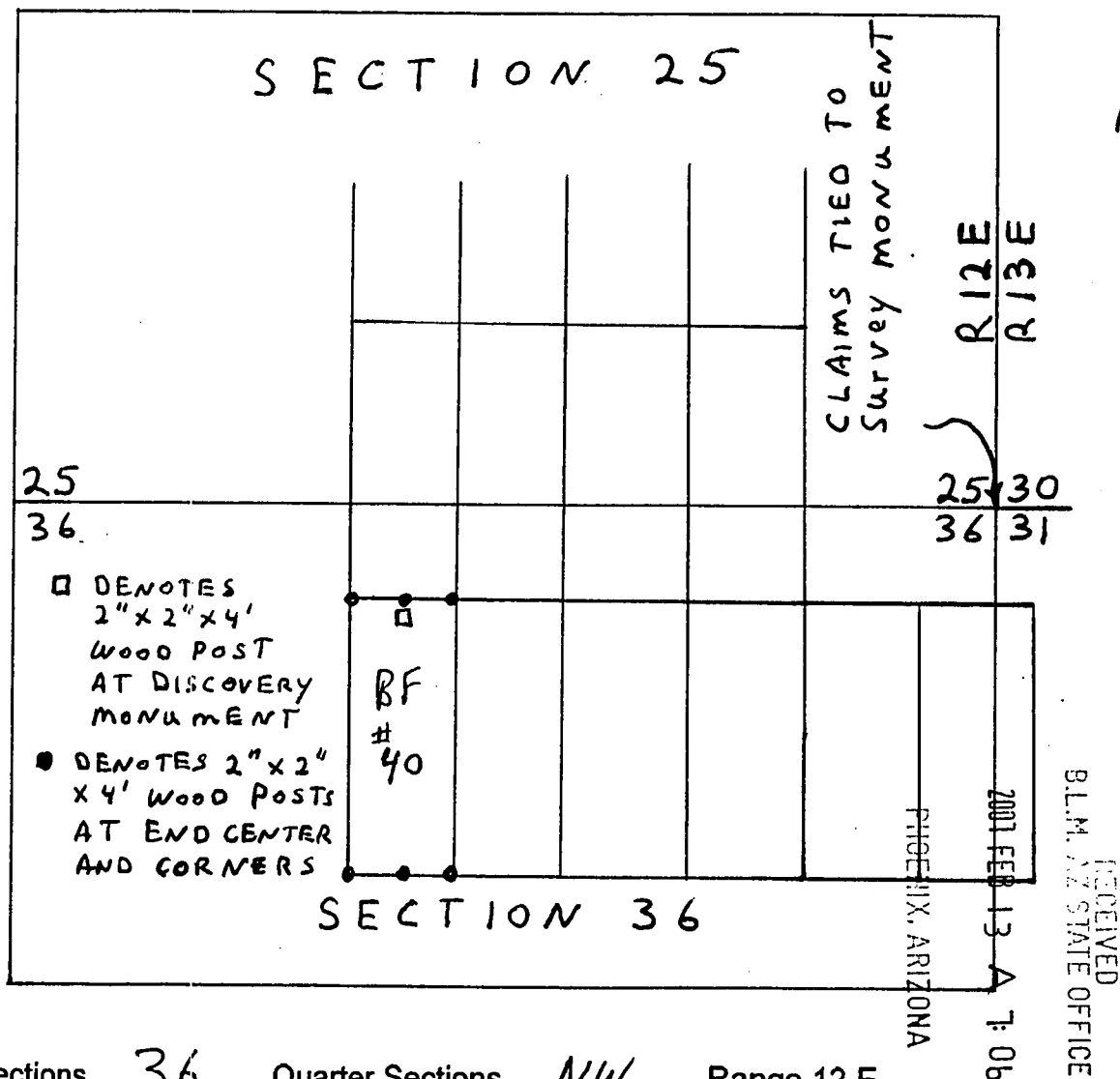
Nicholas Barr (agent)
(agent for): COOPER MINERALS Inc.
630 E. Plumb Lane, Reno, NV 89502

Dated: November 23, 2006

AMC 378708

MAP OF MINING CLAIM LOCATION

The name of the claim is BF # 40
 The NE corner of this claim is 2800 ft in a West direction, and 500 ft in a S direction from a monument located at the NW corner of Section 31, T 7 N. R 13 E., G&SRBM. Monuments marking discovery, end centers and corners consist of 2" by 2" by 4 ft. wood posts. Bearing and distance between the corners of the claim are; beginning at the NW corner of the claim, 600 ft due East to the NE corner, then 1500 ft due South to the SE corner, then 600 ft due West to the SW corner, then 1500 due North to the point of beginning. 1" = 1000 ft



Sections 36, Quarter Sections NW, Range 12 E., Township 7 N., G&SR Base Meridian, Gila County, AZ

Date: November 23, 2006, Signature: Nicholas Barr
 Nicholas Barr (agent)

(agent for): COOPER MINERALS Inc.
 630 E. Plumb Lane, Reno, NV 89502

AMC 378708

after recording return to:
Nicholas Barr (agent)
P.O. Box 6688
Apache Junction, AZ 85278

RECEIVED
B.L.M. AZ STATE OFFICE

2007 FEB 13 A 7:11

PHOENIX, ARIZONA

LODE MINING CLAIM LOCATION CERTIFICATE
STATE of ARIZONA, COUNTY of GILA

NOTICE IS HEREBY GIVEN that NICHOLAS BARR
Whose mailing address is P.O. Box 6688, Apache Junction, AZ, 85278, having
discovered this mineral lode, vein or deposit with the claim hereby located, claims
by right of discovery and location all valuable minerals, under and in accordance
with the mining laws of the United States and the State of Arizona for mining
purposes, 1500 ft in length along this mineral lode, vein or deposit within a width
of 300 ft on each side of the location monument at which this Location Notice is
posted (600 ft total). The general course of the claim is North-South

THE NAME OF THE CLAIM IS BF # 41

The DATE OF LOCATION of this claim is the 23 day of November, 2006.

The location monument lies in the NE 1/4, Sec. 36 T. 7 N., R. 12 E., G&SRBM
Beginning at the SW corner of the claim, and connecting in a clockwise direction,
Thence 1500 ft, bearing due North to the northwest corner, Thence 300 ft,
bearing due East to the North end center, Thence 300 ft, bearing due East to
the Northeast corner, Thence 1500 ft, bearing due South to the Southeast corner,
Thence 300 ft, bearing due West to the South end center, Thence 300 ft,
bearing due West to the Southwest corner, the point of beginning.

The Location Monument lies midway between the two sides, and is 25 ft from
the N end and 1475 ft from the S end of this claim. The position of each
corner of the claim and type of monument used are shown on the mining claim
map to be recorded herewith. The number, position and markings on each
corner and end center monument are marked. Monuments consist of 2"x 2"x 4'
wood posts.

THE CLAIM IS LOCATED IN:

NW 1/4, Section 36, T. 7 N., R. 12 E., G&SRBM
NE 1/4, Section 36, T. 7 N., R. 12 E., G&SRBM
1/4, Section _____, T. 7 N., R. 12 E., G&SRBM
1/4, Section _____, T. 7 N., R. 12 E., G&SRBM, Gila, Co.

The NE corner of the claim is 2200 ft in a West direction, and 500 ft in a
S direction from a monument located at the Northwest corner of
Section 31, T. 7 N., R. 13 E. (sections unsurveyed)

Locator: Nicholas Barr

The undersigned is a citizen
of the United States.

(agent for): Nicholas Barr (agent)
COOPER MINERALS Inc.

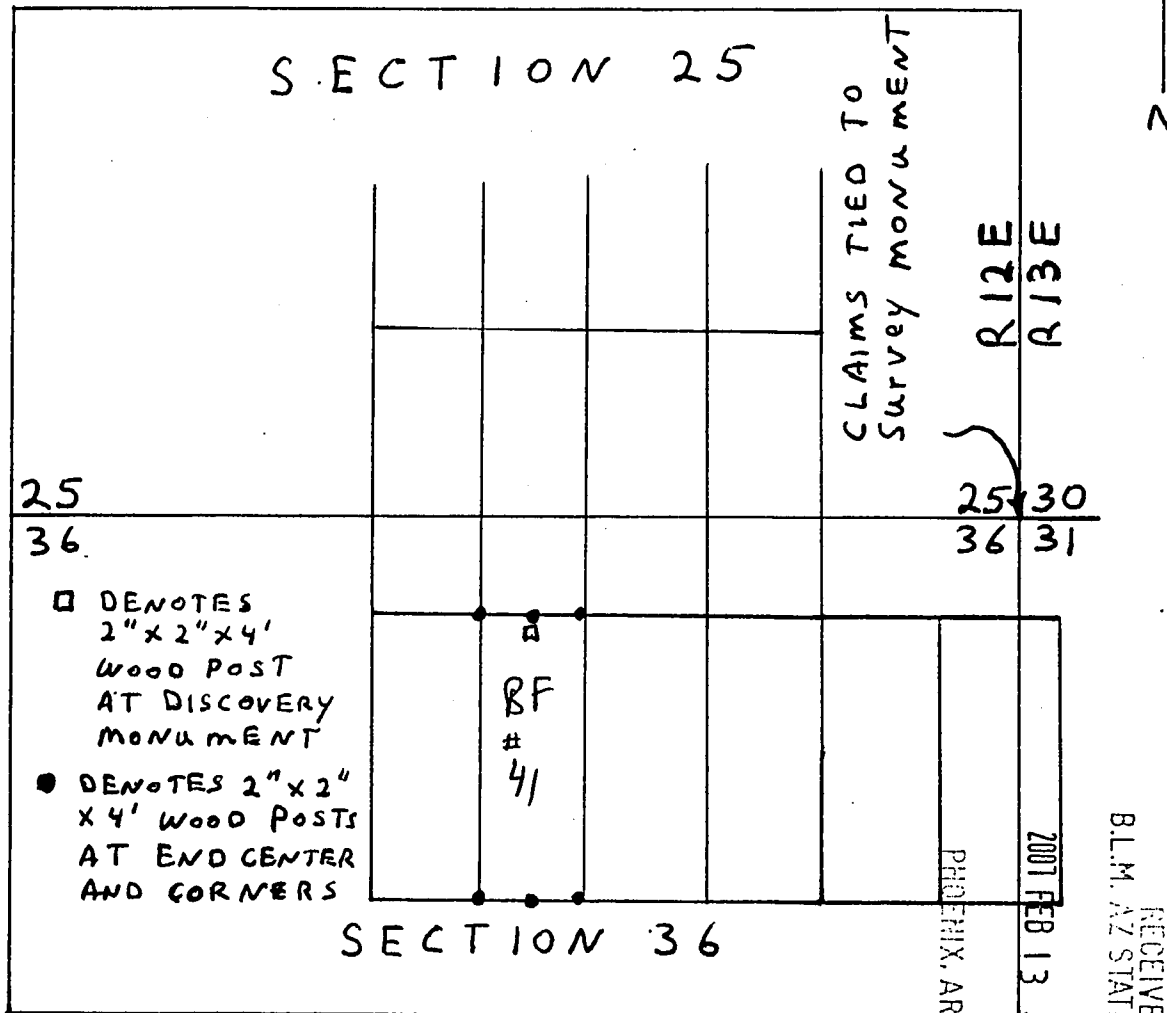
630 E. Plumb Lane, Reno, NV 89502

Dated: November 23, 2006

AMC 378709

MAP OF MINING CLAIM LOCATION

The name of the claim is BF # 41
 The NE corner of this claim is 2200 ft in a West direction, and 500 ft in a S direction from a monument located at the NW corner of Section 31, T 7 N. R 13 E., G&SRBM. Monuments marking discovery, end centers and corners consist of 2" by 2" by 4 ft. wood posts. Bearing and distance between the corners of the claim are; beginning at the NW corner of the claim, 600 ft due East to the NE corner, then 1500 ft due South to the SE corner, then 600 ft due West to the SW corner, then 1500 due North to the point of beginning. 1" = 1000 ft



Sections 36, Quarter Sections NW, NE, Range 12 E., Township 7 N., G&SR Base Meridian, Gila County, AZ

Date: November 23 2006, Signature: Nicholas Barr
 Nicholas Barr (agent)

(agent for): COOPER MINERALS Inc.
 630 E. Plumb Lane, Reno, NV 89502

after recording return to:
Nicholas Barr (agent)
P.O. Box 6688
Apache Junction, AZ 85278

RECEIVED
B.L.M. AZ STATE OFFICE
2007 FEB 13 A 7:07
PHOENIX, ARIZONA

LODE MINING CLAIM LOCATION CERTIFICATE
STATE of ARIZONA, COUNTY of GILA

NOTICE IS HEREBY GIVEN that NICHOLAS BARR
Whose mailing address is P.O. Box 6688, Apache Junction, AZ, 85278, having
discovered this mineral lode, vein or deposit with the claim hereby located, claims
by right of discovery and location all valuable minerals, under and in accordance
with the mining laws of the United States and the State of Arizona for mining
purposes, 1500 ft in length along this mineral lode, vein or deposit within a width
of 300 ft on each side of the location monument at which this Location Notice is
posted (600 ft total). The general course of the claim is North-South

THE NAME OF THE CLAIM IS BF # 42

The DATE OF LOCATION of this claim is the 23 day of November, 2006.

The location monument lies in the NE 1/4, Sec. 36 T. 7 N., R. 12 E, G&SRBM
Beginning at the SW corner of the claim, and connecting in a clockwise direction,
Thence 1500 ft, bearing due North to the northwest corner, Thence 300 ft,
bearing due East to the North end center, Thence 300 ft, bearing due East to
the Northeast corner, Thence 1500 ft, bearing due South to the Southeast corner,
Thence 300 ft, bearing due West to the South end center, Thence 300 ft,
bearing due West to the Southwest corner, the point of beginning.

The Location Monument lies midway between the two sides, and is 25 ft from
the N end and 1475 ft from the S end of this claim. The position of each
corner of the claim and type of monument used are shown on the mining claim
map to be recorded herewith. The number, position and markings on each
corner and end center monument are marked. Monuments consist of 2"x 2"x 4'
wood posts.

THE CLAIM IS LOCATED IN:

NE 1/4, Section 36, T. 7 N., R. 12 E., G&SRBM
1/4, Section _____, T. 7 N., R. 12 E., G&SRBM
1/4, Section _____, T. 7 N., R. 12 E., G&SRBM
1/4, Section _____, T. 7 N., R. 12 E., G&SRBM, Gila, Co.

The NE corner of the claim is 1600 ft in a West direction, and 500 ft in a
S direction from a monument located at the Northwest corner of
Section 31, T. 7 N., R. 13 E. (sections unsurveyed)

Locator: Nicholas Barr

The undersigned is a citizen
of the United States.

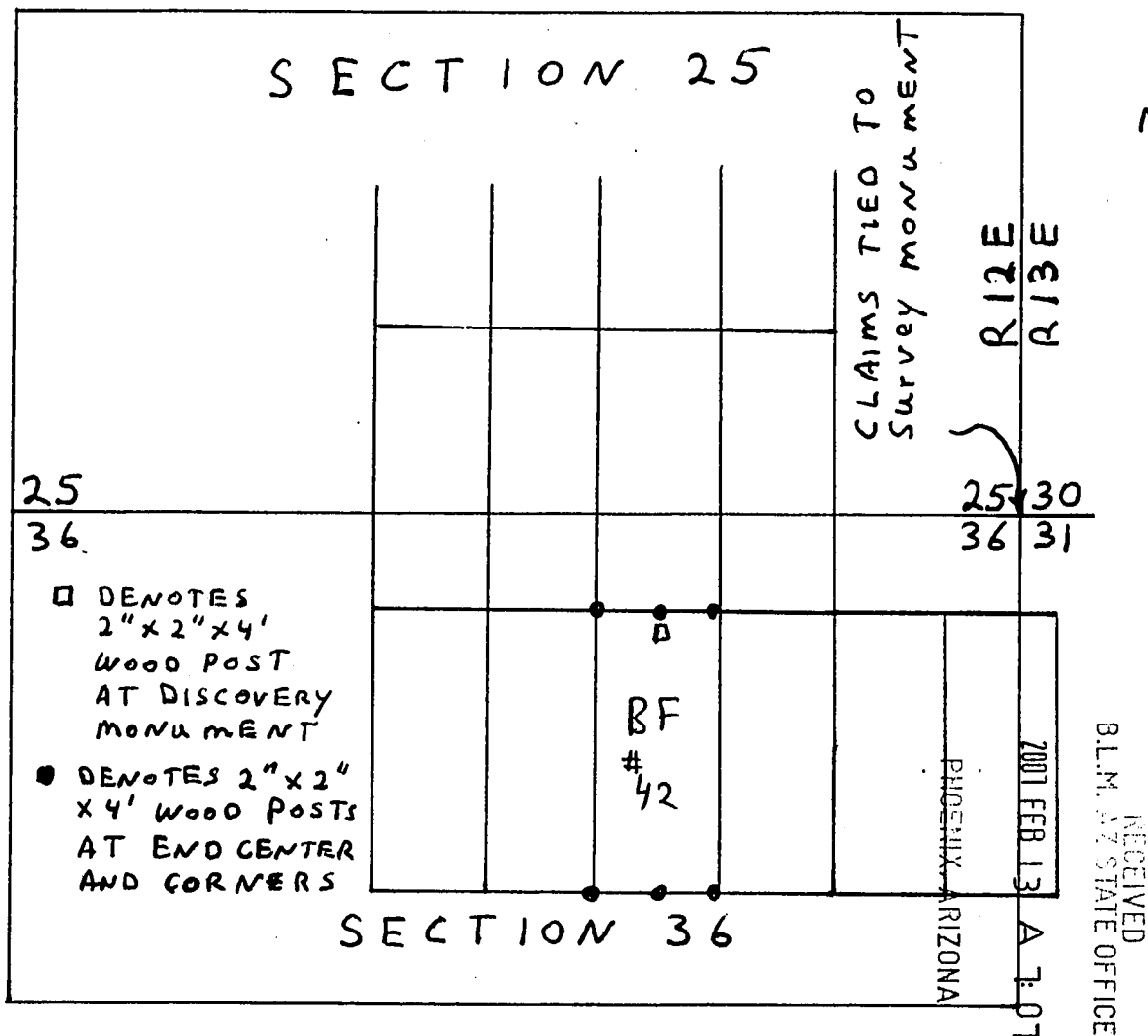
Nicholas Barr (agent)
(agent for): COOPER MINERALS Inc.
630 E. Plumb Lane, Reno, NV 89502

Dated: November 23, 2006

AMC 378710

MAP OF MINING CLAIM LOCATION

The name of the claim is BF # 42
 The NE corner of this claim is 1600 ft in a West direction, and 500 ft in a S direction from a monument located at the NW corner of Section 31, T 7 N. R 13 E., G&SRBM. Monuments marking discovery, end centers and corners consist of 2" by 2" by 4 ft. wood posts. Bearing and distance between the corners of the claim are; beginning at the NW corner of the claim, 600 ft due East to the NE corner, then 1500 ft due South to the SE corner, then 600 ft due West to the SW corner, then 1500 due North to the point of beginning. 1" = 1000 ft



Sections 36, Quarter Sections NE, Range 12 E., Township 7 N., G&SR Base Meridian, Gila County, AZ

Date: November 23, 2006, Signature: Nicholas Barr
 Nicholas Barr (agent)

(agent for): COOPER MINERALS Inc.
 630 E. Plumb Lane, Reno, NV 89502

AMC 378710

after recording return to:
Nicholas Barr (agent)
P.O. Box 6688
Apache Junction, AZ 85278

LODE MINING CLAIM LOCATION CERTIFICATE
STATE of ARIZONA, COUNTY of GILA

NOTICE IS HEREBY GIVEN that NICHOLAS BARR
Whose mailing address is P.O. Box 6688, Apache Junction, AZ, 85278, having
discovered this mineral lode, vein or deposit with the claim hereby located, claims
by right of discovery and location all valuable minerals, under and in accordance
with the mining laws of the United States and the State of Arizona for mining
purposes, 1500 ft in length along this mineral lode, vein or deposit within a width
of 300 ft on each side of the location monument at which this Location Notice is
posted (600 ft total). The general course of the claim is North-South

THE NAME OF THE CLAIM IS BF # 43

The DATE OF LOCATION of this claim is the 23 day of November, 2006.

The location monument lies in the NE 1/4, Sec. 36 T. 7 N., R. 12 E, G&SRBM
Beginning at the SW corner of the claim, and connecting in a clockwise direction,
Thence 1500 ft, bearing due North to the northwest corner, Thence 300 ft,
bearing due East to the North end center, Thence 300 ft, bearing due East to
the Northeast corner, Thence 1500 ft, bearing due South to the Southeast corner,
Thence 300 ft, bearing due West to the South end center, Thence 300 ft,
bearing due West to the Southwest corner, the point of beginning.

The Location Monument lies midway between the two sides, and is 25 ft from
the N end and 1475 ft from the S end of this claim. The position of each
corner of the claim and type of monument used are shown on the mining claim
map to be recorded herewith. The number, position and markings on each
corner and end center monument are marked. Monuments consist of 2"x 2"x 4'
wood posts.

THE CLAIM IS LOCATED IN:

NE 1/4, Section 36, T. 7 N., R. 12 E., G&SRBM
1/4, Section _____, T. 7 N., R. 12 E., G&SRBM
1/4, Section _____, T. 7 N., R. 12 E., G&SRBM
1/4, Section _____, T. 7 N., R. 12 E., G&SRBM, Gila, Co.

The NE corner of the claim is 1000 ft in an West direction, and 500 ft in a
S direction from a monument located at the Northwest corner of
Section 31, T. 7 N., R. 13 E. (sections unsurveyed)

Locator: Nicholas Barr

The undersigned is a citizen
of the United States.

(agent for): Nicholas Barr (agent)
COOPER MINERALS Inc.
630 E. Plumb Lane, Reno, NV 89502

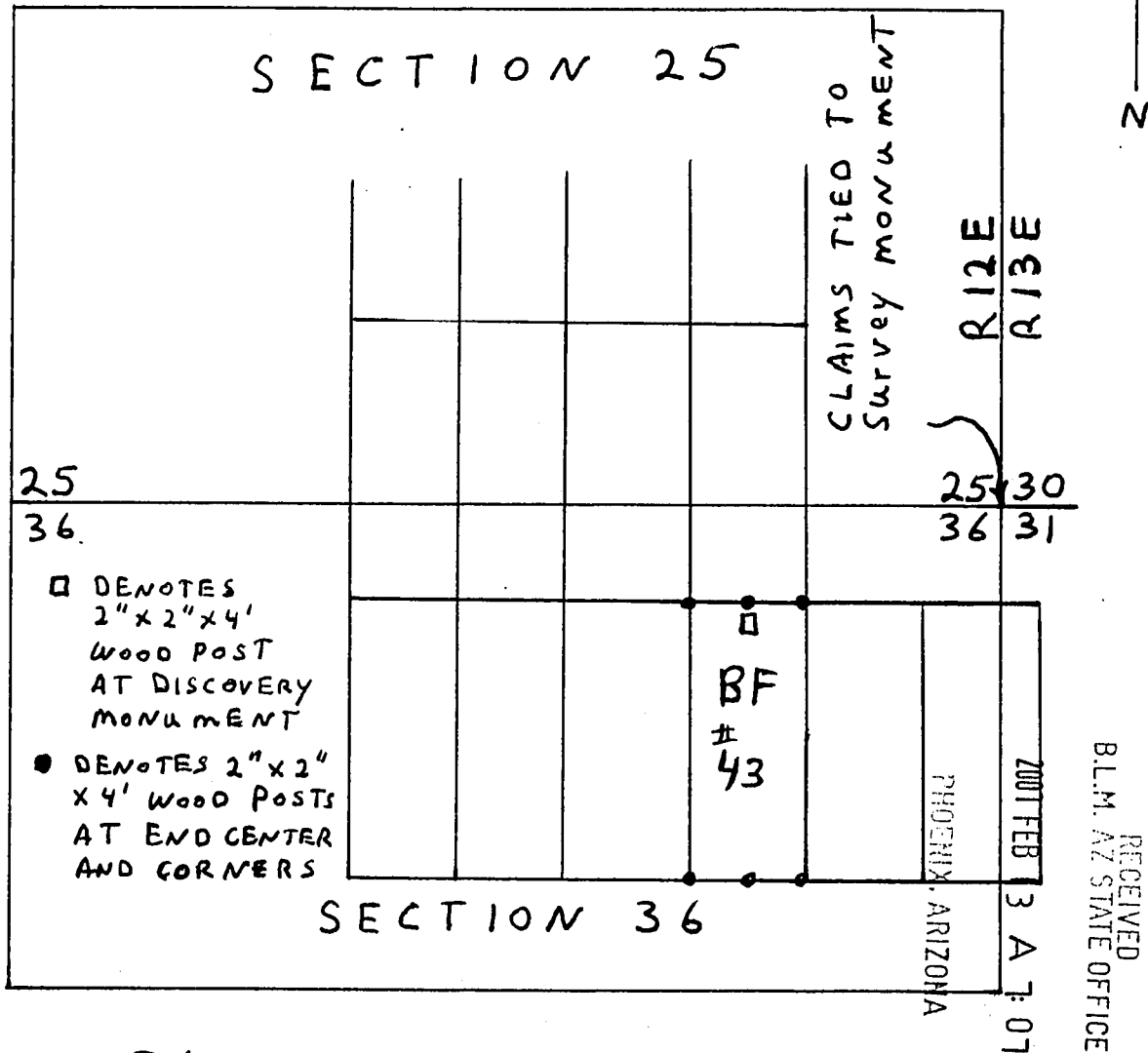
Dated: November 23, 2006

RECEIVED
B.L.M. AZ STATE OFFICE
2007 FEB 13 A
PHOENIX, ARIZONA

AMC 378711

MAP OF MINING CLAIM LOCATION

The name of the claim is BF # 43
 The NE corner of this claim is 1000 ft in a West direction, and 500 ft in a S direction from a monument located at the NW corner of Section 31, T 7 N. R 13 E., G&SRBM. Monuments marking discovery, end centers and corners consist of 2" by 2" by 4 ft. wood posts. Bearing and distance between the corners of the claim are; beginning at the NW corner of the claim, 600 ft due East to the NE corner, then 1500 ft due South to the SE corner, then 600 ft due West to the SW corner, then 1500 ft due North to the point of beginning. 1" = 1000 ft



Sections 36, Quarter Sections NE, Range 12 E.,
 Township 7 N., G&SR Base Meridian, Gila County, AZ

Date: November 23, 2006, Signature: Nicholas Barr
 Nicholas Barr (agent)

(agent for): COOPER MINERALS Inc.
 630 E. Plumb Lane, Reno, NV 89502

AMC 378711

after recording return to:
Nicholas Barr (agent)
P.O. Box 6688
Apache Junction, AZ 85278

RECEIVED
B.L.M. AZ STATE OFFICE
2001 FEB 13 A 7:07
PHOENIX, ARIZONA

LODE MINING CLAIM LOCATION CERTIFICATE
STATE of ARIZONA, COUNTY of GILA

NOTICE IS HEREBY GIVEN that NICHOLAS BARR
Whose mailing address is P.O. Box 6688, Apache Junction, AZ, 85278, having
discovered this mineral lode, vein or deposit with the claim hereby located, claims
by right of discovery and location all valuable minerals, under and in accordance
with the mining laws of the United States and the State of Arizona for mining
purposes, 1500 ft in length along this mineral lode, vein or deposit within a width
of 300 ft on each side of the location monument at which this Location Notice is
posted (600 ft total). The general course of the claim is North-South

THE NAME OF THE CLAIM IS BF # 44

The DATE OF LOCATION of this claim is the 23 day of November, 2006.

The location monument lies in the NE 1/4, Sec. 36 T. 7 N., R. 12 E, G&SRBM
Beginning at the SW corner of the claim, and connecting in a clockwise direction,
Thence 1500 ft, bearing due North to the northwest corner, Thence 300 ft,
bearing due East to the North end center, Thence 300 ft, bearing due East to
the Northeast corner, Thence 1500 ft, bearing due South to the Southeast corner,
Thence 300 ft, bearing due West to the South end center, Thence 300 ft,
bearing due West to the Southwest corner, the point of beginning.

The Location Monument lies midway between the two sides, and is 25 ft from
the N end and 1475 ft from the S end of this claim. The position of each
corner of the claim and type of monument used are shown on the mining claim
map to be recorded herewith. The number, position and markings on each
corner and end center monument are marked. Monuments consist of 2"x 2"x 4'
wood posts.

THE CLAIM IS LOCATED IN:

NE 1/4, Section 36, T. 7 N., R. 12 E., G&SRBM
1/4, Section _____, T. 7 N., R. 12 E., G&SRBM
1/4, Section _____, T. 7 N., R. 12 E., G&SRBM
1/4, Section _____, T. 7 N., R. 12 E., G&SRBM, Gila, Co.

The NE corner of the claim is 400 ft in an West direction, and 500 ft in a
S direction from a monument located at the Northwest corner of
Section 31, T. 7 N., R. 13 E. (sections unsurveyed)

Locator: Nicholas Barr

The undersigned is a citizen
of the United States.

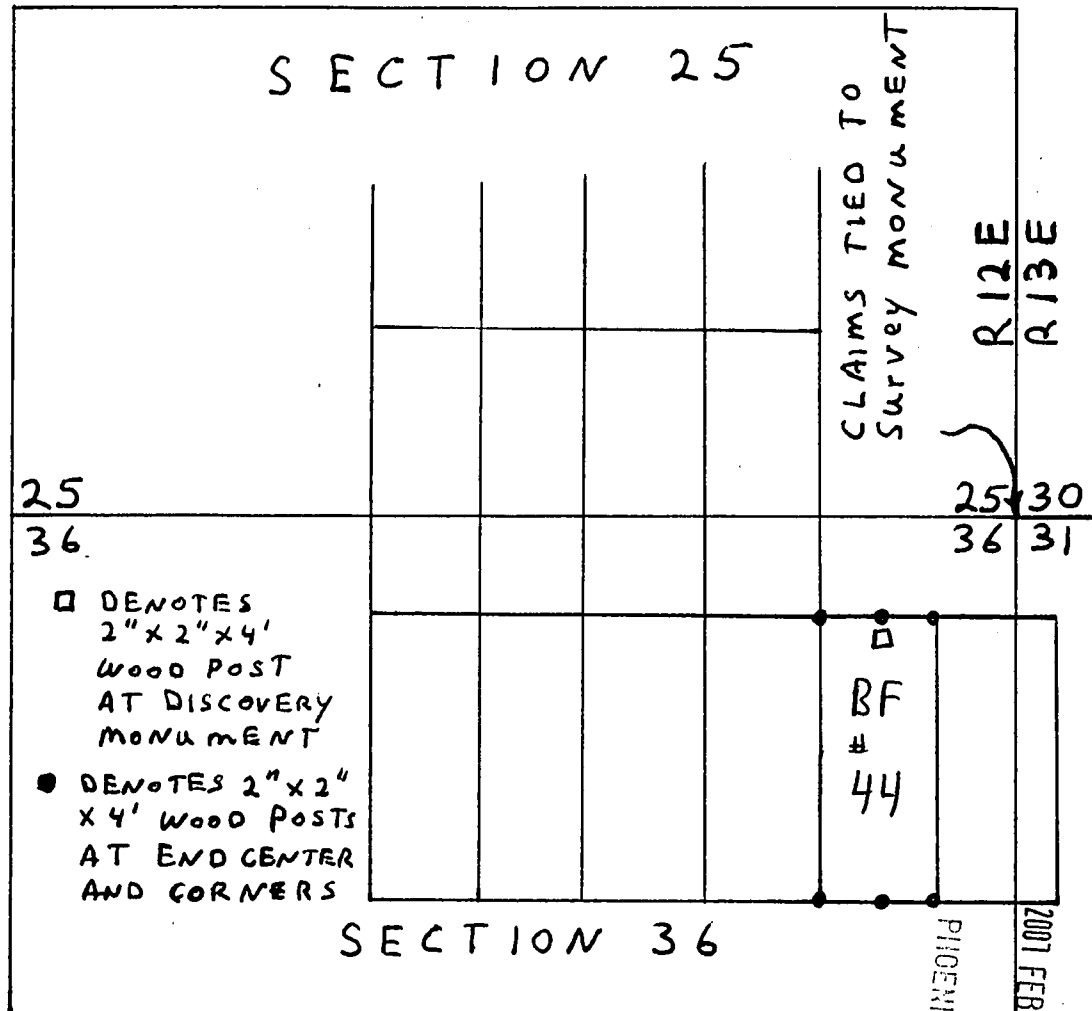
(agent for): Nicholas Barr (agent)
COOPER MINERALS Inc.
630 E. Plumb Lane, Reno, NV 89502

Dated: November 23, 2006

AMC 378712

MAP OF MINING CLAIM LOCATION

The name of the claim is BF # 44
 The NE corner of this claim is 400 ft in a West direction, and 500 ft in a S direction from a monument located at the NW corner of Section 31, T 7 N. R 13 E., G&SRBM. Monuments marking discovery, end centers and corners consist of 2" by 2" by 4 ft. wood posts. Bearing and distance between the corners of the claim are; beginning at the NW corner of the claim, 600 ft due East to the NE corner, then 1500 ft due South to the SE corner, then 600 ft due West to the SW corner, then 1500 due North to the point of beginning. 1" = 1000 ft



Sections 36, Quarter Sections NE, Range 12 E.,
 Township 7 N., G&SR Base Meridian, Gila County, AZ

Date: November 23, 2006, Signature: Nicholas Barr
 Nicholas Barr (agent)

(agent for): COOPER MINERALS Inc.
 630 E. Plumb Lane, Reno, NV 89502

RECEIVED
 B.L.M. AZ STATE OFFICE
 2007 FEB 13 A 7:07

AMC 378712

after recording return to:
Nicholas Barr (agent)
P.O. Box 6688
Apache Junction, AZ 85278

PHOENIX, ARIZONA

2001 FEB 13 A 7:07

RECEIVED
B.L.M. AZ STATE OFFICE

LODE MINING CLAIM LOCATION CERTIFICATE
STATE of ARIZONA, COUNTY of GILA

NOTICE IS HEREBY GIVEN that NICHOLAS BARR
Whose mailing address is P.O. Box 6688, Apache Junction, AZ, 85278, having
discovered this mineral lode, vein or deposit with the claim hereby located, claims
by right of discovery and location all valuable minerals, under and in accordance
with the mining laws of the United States and the State of Arizona for mining
purposes, 1500 ft in length along this mineral lode, vein or deposit within a width
of 300 ft on each side of the location monument at which this Location Notice is
posted (600 ft total). The general course of the claim is North-South

THE NAME OF THE CLAIM IS BF # 45

The DATE OF LOCATION of this claim is the 23 day of November, 2006.

The location monument lies in the NE 1/4, Sec. 36 T. 7 N., R. 12 E, G&SRBM
Beginning at the SW corner of the claim, and connecting in a clockwise direction,
Thence 1500 ft, bearing due North to the northwest corner, Thence 300 ft,
bearing due East to the North end center, Thence 300 ft, bearing due East to
the Northeast corner, Thence 1500 ft, bearing due South to the Southeast corner,
Thence 300 ft, bearing due West to the South end center, Thence 300 ft,
bearing due West to the Southwest corner, the point of beginning.

The Location Monument lies midway between the two sides, and is 25 ft from
the N end and 1475 ft from the S end of this claim. The position of each
corner of the claim and type of monument used are shown on the mining claim
map to be recorded herewith. The number, position and markings on each
corner and end center monument are marked. Monuments consist of 2"x 2"x 4'
wood posts.

THE CLAIM IS LOCATED IN:

NE 1/4, Section 36, T. 7 N., R. 12 E., G&SRBM
NW 1/4, Section 31, T. 7 N., R. 13 E., G&SRBM
1/4, Section _____, T. 7 N., R. 12 E., G&SRBM
1/4, Section _____, T. 7 N., R. 12 E., G&SRBM, Gila, Co.

The NE corner of the claim is 200 ft in an EAST direction, and 500 ft in a
S direction from a monument located at the Northwest corner of
Section 31, T. 7 N., R. 13 E. (sections unsurveyed).

Locator: Nicholas Barr

The undersigned is a citizen
of the United States.

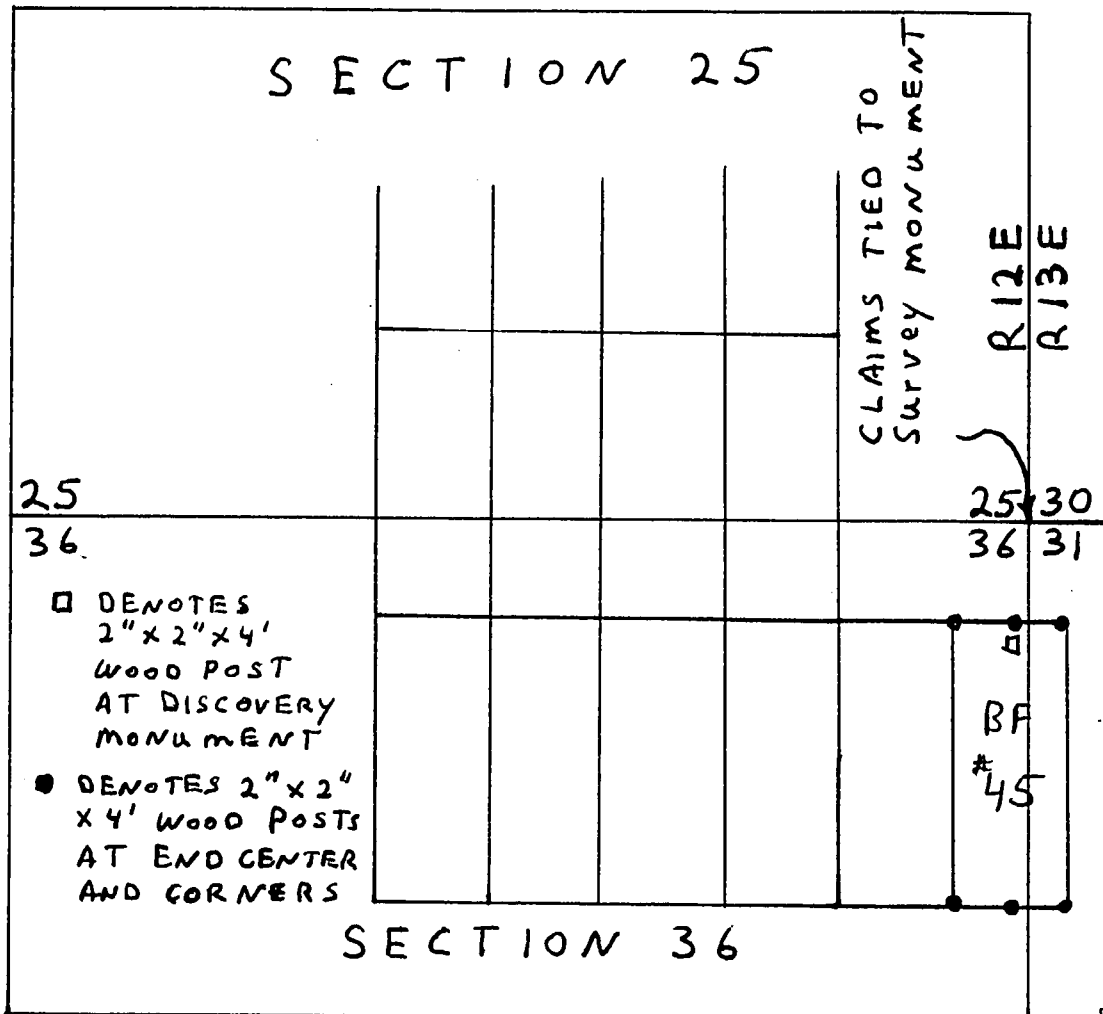
(agent for): Nicholas Barr (agent)
COOPER MINERALS Inc.
630 E. Plumb Lane, Reno, NV 89502

Dated: November 23, 2006

AMC 378713

MAP OF MINING CLAIM LOCATION

The name of the claim is BF # 45
 The NE corner of this claim is 200 ft in an East direction, and 500 ft in a S direction from a monument located at the NW corner of Section 31, T 7 N. R 13 E., G&SRBM. Monuments marking discovery, end centers and corners consist of 2" by 2" by 4 ft. wood posts. Bearing and distance between the corners of the claim are; beginning at the NW corner of the claim, 600 ft due East to the NE corner, then 1500 ft due South to the SE corner, then 600 ft due West to the SW corner, then 1500 due North to the point of beginning. 1" = 1000 ft



Sections 36, Quarter Sections NE, Range 12 E,
 Township 7 N., G&SR Base Meridian, Gila County, AZ

Date: November 23, 2006, Signature: Nicholas Barr
 Nicholas Barr (agent)

(agent for): COOPER MINERALS Inc.
 630 E. Plumb Lane, Reno, NV 89502

PHOENIX, ARIZONA

2007 FEB 13 A 7:07

RECEIVED
 B.L.M. AZ STATE OFFICE

AMC 378713

after recording return to:
Nicholas Barr (agent)
P.O. Box 6688
Apache Junction, AZ 85278

LODE MINING CLAIM LOCATION CERTIFICATE
STATE of ARIZONA, COUNTY of GILA

NOTICE IS HEREBY GIVEN that NICHOLAS BARR
Whose mailing address is P.O. Box 6688, Apache Junction, AZ, 85278, having
discovered this mineral lode, vein or deposit with the claim hereby located, claims
by right of discovery and location all valuable minerals, under and in accordance
with the mining laws of the United States and the State of Arizona for mining
purposes, 1500 ft in length along this mineral lode, vein or deposit within a width
of 300 ft on each side of the location monument at which this Location Notice is
posted (600 ft total). The general course of the claim is North-South

THE NAME OF THE CLAIM IS BF # 46

The DATE OF LOCATION of this claim is the 23 day of November, 2006.

The location monument lies in the NW 1/4, Sec. 31 T. 7 N., R. 13 E, G&SRBM
Beginning at the SW corner of the claim, and connecting in a clockwise direction,
Thence 1500 ft, bearing due North to the northwest corner, Thence 300 ft,
bearing due East to the North end center, Thence 300 ft, bearing due East to
the Northeast corner, Thence 1500 ft, bearing due South to the Southeast corner,
Thence 300 ft, bearing due West to the South end center, Thence 300 ft,
bearing due West to the Southwest corner, the point of beginning.

The Location Monument lies midway between the two sides, and is 25 ft from
the N end and 1475 ft from the S end of this claim. The position of each
corner of the claim and type of monument used are shown on the mining claim
map to be recorded herewith. The number, position and markings on each
corner and end center monument are marked. Monuments consist of 2"x 2"x 4'
wood posts.

THE CLAIM IS LOCATED IN:

NW 1/4, Section 31, T. 7 N., R. 13 E., G&SRBM
____ 1/4, Section _____, T. 7 N., R. 13 E., G&SRBM
____ 1/4, Section _____, T. 7 N., R. 13 E., G&SRBM
____ 1/4, Section _____, T. 7 N., R. 13 E., G&SRBM, Gila, Co.

The NW corner of the claim is 200 ft in an East direction, and 500 ft in a
S direction from a monument located at the Northwest corner of
Section 31, T. 7 N., R. 13 E. (sections unsurveyed)

Locator: Nicholas Barr

The undersigned is a citizen
of the United States.

Nicholas Barr (agent)
(agent for): COOPER MINERALS Inc.

630 E. Plumb Lane, Reno, NV 89502

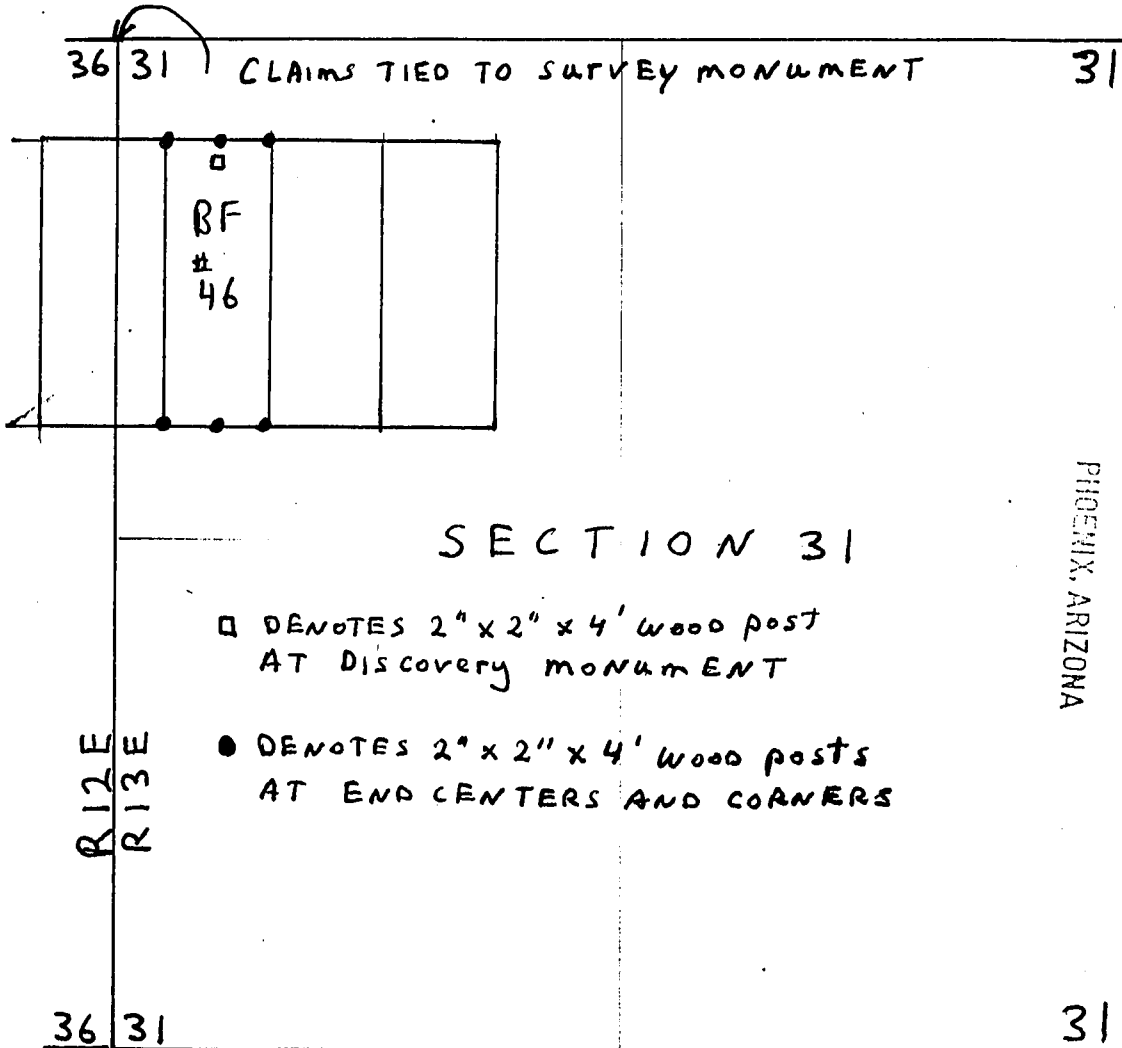
Dated: November 23, 2006

RECEIVED
B.L.M. AZ STATE OFFICE
2007 FEB 13 A 7:18
PHOENIX, ARIZONA

AMC 378714

MAP OF MINING CLAIM LOCATION

The name of the claim is BF # 46
 The NW corner of this claim is 200 ft in an EAST direction, and 500 ft in a S direction from a monument located at the NW corner of Section 31, T 7 N. R 13 E., G&SRBM. Monuments marking discovery, end centers and corners consist of 2" by 2" by 4 ft. wood posts. Bearing and distance between the corners of the claim are; beginning at the NW corner of the claim, 600 ft due East to the NE corner, then 1500 ft due South to the SE corner, then 600 ft due West to the SW corner, then 1500 due North to the point of beginning. 1" = 1000 ft



Sections 31, Quarter Sections NW, Range 13 E.,
 Township 7 N., G&SR Base Meridian, Gila County, AZ

Date: November 23 2006, Signature: Nicholas Barr
 Nicholas Barr (agent)

(agent for): COOPER MINERALS Inc.
 630 E. Plumb Lane, Reno, NV 89502

AMC 378714

after recording return to:
Nicholas Barr (agent)
P.O. Box 6688
Apache Junction, AZ 85278

PHOENIX, ARIZONA

2007 FEB 13 A 7:00

RECEIVED
B.L.M. AZ STATE OFFICE

LODE MINING CLAIM LOCATION CERTIFICATE
STATE of ARIZONA, COUNTY of GILA

NOTICE IS HEREBY GIVEN that NICHOLAS BARR
Whose mailing address is P.O. Box 6688, Apache Junction, AZ, 85278, having
discovered this mineral lode, vein or deposit with the claim hereby located, claims
by right of discovery and location all valuable minerals, under and in accordance
with the mining laws of the United States and the State of Arizona for mining
purposes, 1500 ft in length along this mineral lode, vein or deposit within a width
of 300 ft on each side of the location monument at which this Location Notice is
posted (600 ft total). The general course of the claim is North-South

THE NAME OF THE CLAIM IS BF # 47

The DATE OF LOCATION of this claim is the 23 day of November, 2006.

The location monument lies in the NW 1/4, Sec. 31 T. 7 N., R. 13 E, G&SRBM
Beginning at the SW corner of the claim, and connecting in a clockwise direction,
Thence 1500 ft, bearing due North to the northwest corner, Thence 300 ft,
bearing due East to the North end center, Thence 300 ft, bearing due East to
the Northeast corner, Thence 1500 ft, bearing due South to the Southeast corner,
Thence 300 ft, bearing due West to the South end center, Thence 300 ft,
bearing due West to the Southwest corner, the point of beginning.

The Location Monument lies midway between the two sides, and is 25 ft from
the N end and 1475 ft from the S end of this claim. The position of each
corner of the claim and type of monument used are shown on the mining claim
map to be recorded herewith. The number, position and markings on each
corner and end center monument are marked. Monuments consist of 2"x 2"x 4'
wood posts.

THE CLAIM IS LOCATED IN:

NW 1/4, Section 31, T. 7 N., R. 13 E., G&SRBM
____ 1/4, Section _____, T. 7 N., R. 13 E., G&SRBM
____ 1/4, Section _____, T. 7 N., R. 13 E., G&SRBM
____ 1/4, Section _____, T. 7 N., R. 13 E., G&SRBM, Gila, Co.

The NW corner of the claim is 800 ft in an East direction, and 500 ft in a
S direction from a monument located at the Northwest corner of
Section 31, T. 7 N., R. 13 E. (sections unsurveyed)

Locator: Nicholas Barr

The undersigned is a citizen
of the United States.

(agent for): Nicholas Barr (agent)
COOPER MINERALS Inc.

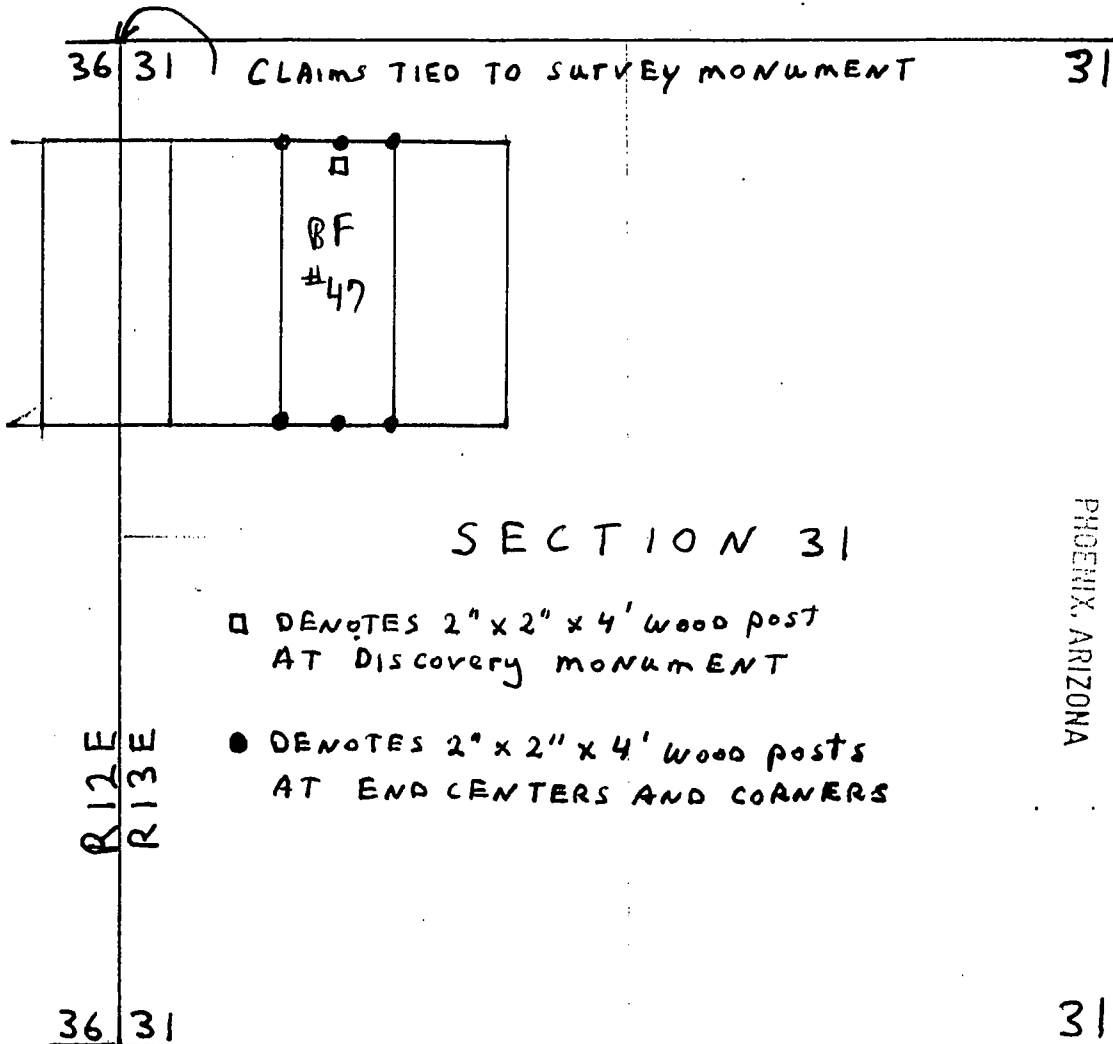
630 E. Plumb Lane, Reno, NV 89502

Dated: November 23, 2006

AMC 378715

MAP OF MINING CLAIM LOCATION

The name of the claim is BF # 47
 The NW corner of this claim is 800 ft in an East direction, and 500 ft in a S direction from a monument located at the NW corner of Section 31, T 7 N. R 13 E., G&SRBM. Monuments marking discovery, end centers and corners consist of 2" by 2" by 4 ft. wood posts. Bearing and distance between the corners of the claim are; beginning at the NW corner of the claim, 600 ft due East to the NE corner, then 1500 ft due South to the SE corner, then 600 ft due West to the SW corner, then 1500 due North to the point of beginning. 1" = 1000 ft



RECEIVED
 B.L.M. AZ STATE OFFICE

2007 FEB 13 A 7:07

Sections 31, Quarter Sections NW, Range 13 E.,
 Township 7 N., G&SR Base Meridian, Gila County, AZ

Date: November 23, 2006, Signature: Nicholas Barr
 Nicholas Barr (agent)

(agent for): COOPER MINERALS Inc.
 630 E. Plumb Lane, Reno, NV 89502

AMC 318715

after recording return to:
Nicholas Barr (agent)
P.O. Box 6688
Apache Junction, AZ 85278

LODE MINING CLAIM LOCATION CERTIFICATE
STATE of ARIZONA, COUNTY of GILA

NOTICE IS HEREBY GIVEN that NICHOLAS BARR
Whose mailing address is P.O. Box 6688, Apache Junction, AZ, 85278, having
discovered this mineral lode, vein or deposit with the claim hereby located, claims
by right of discovery and location all valuable minerals, under and in accordance
with the mining laws of the United States and the State of Arizona for mining
purposes, 1500 ft in length along this mineral lode, vein or deposit within a width
of 300 ft on each side of the location monument at which this Location Notice is
posted (600 ft total). The general course of the claim is North-South

THE NAME OF THE CLAIM IS BF # 48

The DATE OF LOCATION of this claim is the 23 day of November, 2006.

The location monument lies in the NW 1/4, Sec. 31 T. 7 N., R. 13 E, G&SRBM
Beginning at the SW corner of the claim, and connecting in a clockwise direction,
Thence 1500 ft, bearing due North to the northwest corner, Thence 300 ft,
bearing due East to the North end center, Thence 300 ft, bearing due East to
the Northeast corner, Thence 1500 ft, bearing due South to the Southeast corner,
Thence 300 ft, bearing due West to the South end center, Thence 300 ft,
bearing due West to the Southwest corner, the point of beginning.

The Location Monument lies midway between the two sides, and is 25 ft from
the N end and 1475 ft from the S end of this claim. The position of each
corner of the claim and type of monument used are shown on the mining claim
map to be recorded herewith. The number, position and markings on each
corner and end center monument are marked. Monuments consist of 2"x 2"x 4'
wood posts.

THE CLAIM IS LOCATED IN:

NW 1/4, Section 31, T. 7 N., R. 13 E., G&SRBM
____ 1/4, Section _____, T. 7 N., R. 13 E., G&SRBM
____ 1/4, Section _____, T. 7 N., R. 13 E., G&SRBM
____ 1/4, Section _____, T. 7 N., R. 13 E., G&SRBM, Gila, Co.

The NW corner of the claim is 1400 ft in an East direction, and 500 ft in a
S direction from a monument located at the Northwest corner of
Section 31, T. 7 N., R. 13 E. (sections unsurveyed)

Locator: Nicholas Barr

The undersigned is a citizen
of the United States.

Nicholas Barr (agent)
(agent for): COOPER MINERALS Inc.
630 E. Plumb Lane, Reno, NV 89502

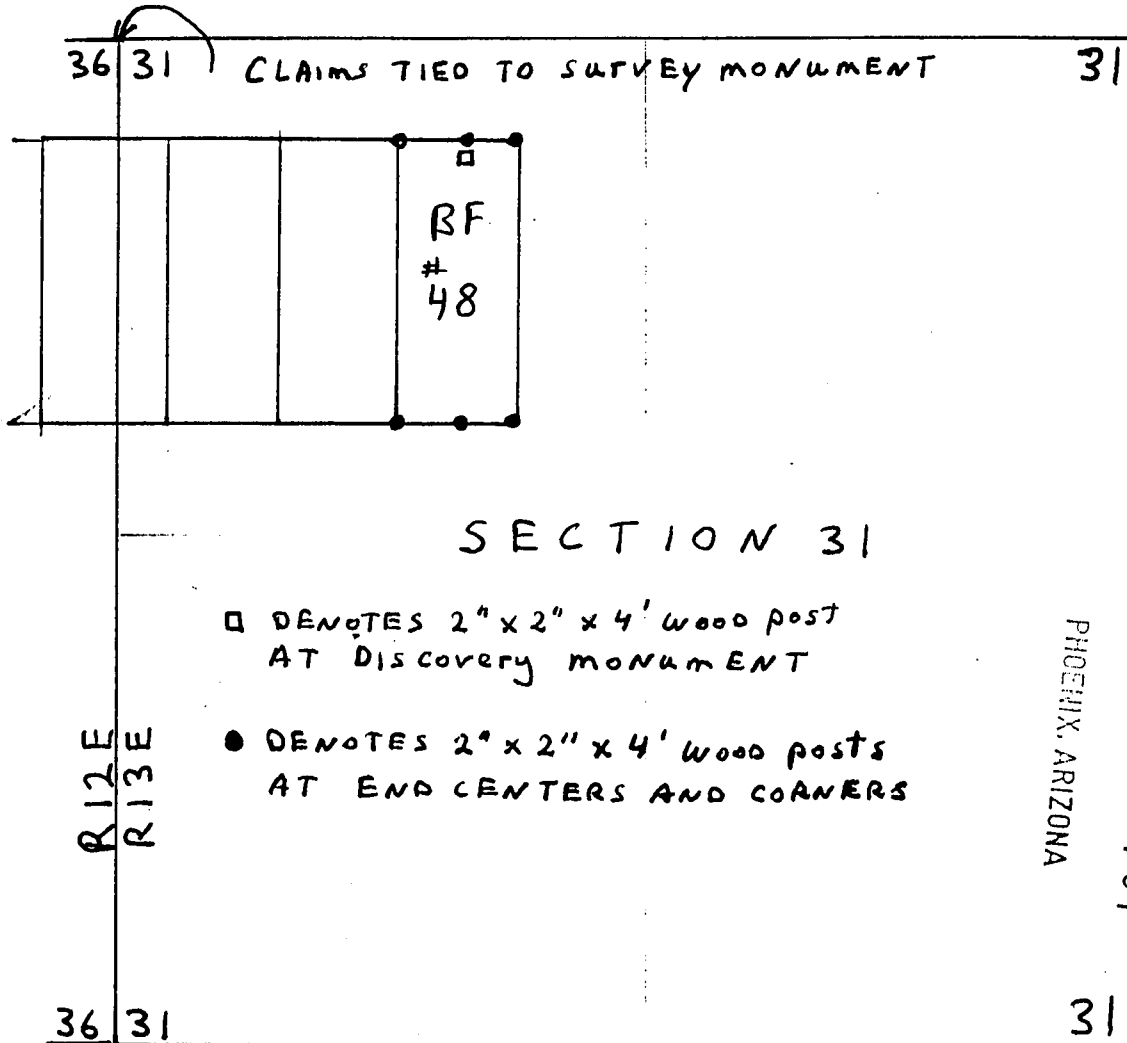
Dated: November 23, 2006

RECEIVED
B.L.M. AZ STATE OFFICE
2007 FEB 13 A 7:11
PHOENIX, ARIZONA

AMC 378716

MAP OF MINING CLAIM LOCATION

The name of the claim is BF # 48
 The NW corner of this claim is 1400 ft in an East direction, and 500 ft in a S direction from a monument located at the NW corner of Section 31, T 7 N. R 13 E., G&SRBM. Monuments marking discovery, end centers and corners consist of 2" by 2" by 4 ft. wood posts. Bearing and distance between the corners of the claim are; beginning at the NW corner of the claim, 600 ft due East to the NE corner, then 1500 ft due South to the SE corner, then 600 ft due West to the SW corner, then 1500 due North to the point of beginning. 1" = 1000 ft



RECEIVED
 BLM. AZ STATE OFFICE

2007 FEB 13 A 7-07

Sections 31, Quarter Sections NW, Range 13E.,
 Township 7 N., G&SR Base Meridian, Gila County, AZ

Date: November 23, 2006, Signature: Nicholas Barr
 Nicholas Barr (agent)

(agent for): COOPER MINERALS Inc.
 630 E. Plumb Lane, Reno, NV 89502

AMC 378716

after recording return to:
Nicholas Barr (agent)
P.O. Box 6688
Apache Junction, AZ 85278

RECEIVED
B.L.M. AZ STATE OFFICE
2007 FEB 13 A 7:00
PHOENIX, ARIZONA

LODE MINING CLAIM LOCATION CERTIFICATE
STATE of ARIZONA, COUNTY of GILA

NOTICE IS HEREBY GIVEN that NICHOLAS BARR
Whose mailing address is P.O. Box 6688, Apache Junction, AZ, 85278, having
discovered this mineral lode, vein or deposit with the claim hereby located, claims
by right of discovery and location all valuable minerals, under and in accordance
with the mining laws of the United States and the State of Arizona for mining
purposes, 1500 ft in length along this mineral lode, vein or deposit within a width
of 300 ft on each side of the location monument at which this Location Notice is
posted (600 ft total). The general course of the claim is NORTH-SOUTH

THE NAME OF THE CLAIM IS OC # 12

The DATE OF LOCATION of this claim is the 17th day of November, 2006

The location monument lies in the SE 1/4, Sec. 33 T.5 N, R.14 E, G&SRBM
Beginning at the NW corner of the claim, and connecting in a clockwise direction,
Thence 300 ft, bearing due east to the N end center, Thence 300 ft bearing due
east to the NE corner, Thence 1500 ft, bearing due south to the SE corner
Thence 300 ft, bearing due west to the south end center, Thence 300 ft
bearing due west to the SW corner, Thence 1500 ft, bearing due north
to the NW corner, the point of beginning.

The Location Monument lies midway between the two sides, and is 25 ft from
the N end and 1475 ft from the S end of this claim. The position of each
corner of the claim and type of monument used are shown on the mining claim
map to be recorded herewith. The position and markings on each corner and
end center monument are marked. Monuments consist of 2"x 2"x 4' wood posts.

THE CLAIM IS LOCATED IN:

SE 1/4, Section 33, T. 5 N., R. 14 E., G&SRBM
____ 1/4, Section _____, T. 5 N., R. 14 E., G&SRBM
____ 1/4, Section _____, T. 5 N., R. 14 E., G&SRBM
____ 1/4, Section _____, T. 5 N., R. 14 E., G&SRBM, Gila County, AZ

The SE corner of the claim is 2050 ft in a West direction, and 3900 ft in a
South direction from a monument located at the common corner of Sections
27, 28, 33 & 34, T. 5 N., R.14 E.

Locator: Nicholas Barr

The undersigned is a citizen
of the United States.

(agent for): Nicholas Barr (agent)
COOPER MINERALS Inc.
630 Plumb Lane, Reno, NV 89502

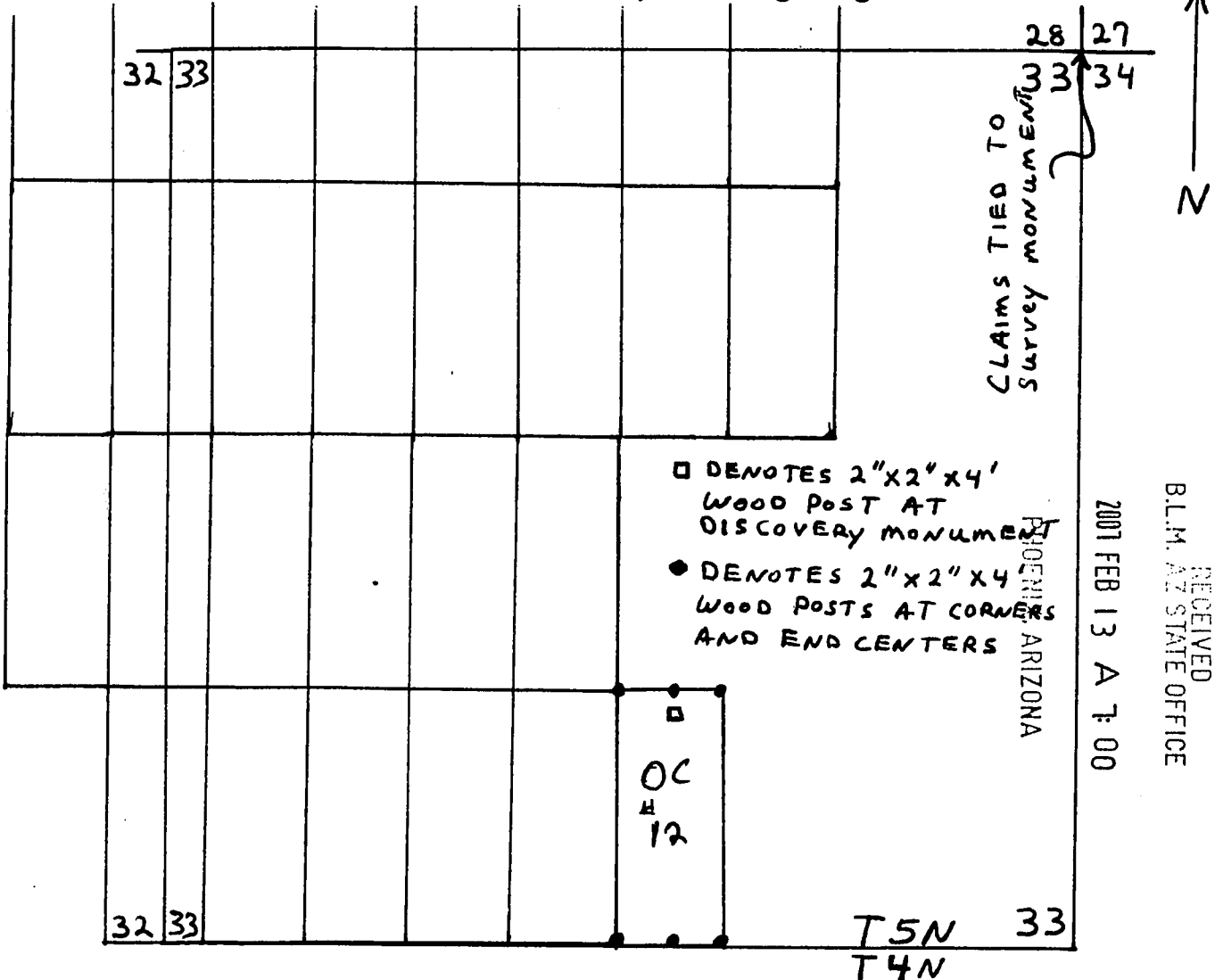
Dated November 17, 2006

AMC 378717

MAP OF MINING CLAIM LOCATION

The name of the claim is OC # 12

The SE corner of this claim is 2050 ft in an West direction, and 3900 ft in a South direction from a monument at the common corner of Sections 27,28,33,34 T 5N, R14E. G&SRBM. Monuments marking discovery, end centers and corners consist of 2" by 2" by 4 ft. wood posts. Bearing and distance between the corners of the claim are; beginning at the NW corner of the claim, 600 ft due East to the NE corner, then 1500 ft due South to the SE corner, then 600 ft due West to the SW corner, then 1500 due North to the point of beginning. 1" = 1000 ft



Sections 33, Quarter Sections SE, Range 14 E., Township 5 N., G&SR Base Meridian, Gila County, AZ

Date: November 17, 2006, Signature: Nicholas Barr

Nicholas Barr (agent)
(agent for) COOPER MINERALS Inc.
630 Plumb Lane, Reno, NV 89502

AMC 378717

RECEIVED
B.L.M. AZ STATE OFFICE

2007 FEB 13 A 7:00

PHOENIX, ARIZONA

after recording return to:
Nicholas Barr (agent)
P.O. Box 6688
Apache Junction, AZ 85278

LODE MINING CLAIM LOCATION CERTIFICATE
STATE of ARIZONA, COUNTY of GILA

NOTICE IS HEREBY GIVEN that NICHOLAS BARR
Whose mailing address is P.O. Box 6688, Apache Junction, AZ, 85278, having
discovered this mineral lode, vein or deposit with the claim hereby located, claims
by right of discovery and location all valuable minerals, under and in accordance
with the mining laws of the United States and the State of Arizona for mining
purposes, 1500 ft in length along this mineral lode, vein or deposit within a width
of 300 ft on each side of the location monument at which this Location Notice is
posted (600 ft total). The general course of the claim is NORTH-SOUTH

THE NAME OF THE CLAIM IS OC # 13

The DATE OF LOCATION of this claim is the 17th day of November, 2006

The location monument lies in the SW 1/4, Sec. 33 T. 5 N, R. 14 E, G&SRBM
Beginning at the NW corner of the claim, and connecting in a clockwise direction,
Thence 300 ft, bearing due east to the N end center, Thence 300 ft bearing due
east to the NE corner, Thence 1500 ft, bearing due south to the SE corner
Thence 300 ft, bearing due west to the south end center, Thence 300 ft
bearing due west to the SW corner, Thence 1500 ft, bearing due north
to the NW corner, the point of beginning.

The Location Monument lies midway between the two sides, and is 25 ft from
the N end and 1475 ft from the S end of this claim. The position of each
corner of the claim and type of monument used are shown on the mining claim
map to be recorded herewith. The position and markings on each corner and
end center monument are marked. Monuments consist of 2"x 2"x 4' wood posts.

THE CLAIM IS LOCATED IN:

SW 1/4, Section 33, T. 5 N., R. 14 E., G&SRBM
1/4, Section , T. 5 N., R. 14 E., G&SRBM
1/4, Section , T. 5 N., R. 14 E., G&SRBM
1/4, Section , T. 5 N., R. 14 E., G&SRBM, Gila County, AZ

The SE corner of the claim is 2650 ft in a West direction, and 3900 ft in a
South direction from a monument located at the common corner of Sections
27, 28, 33 & 34, T. 5 N., R. 14 E.

Locator: Nicholas Barr

The undersigned is a citizen
of the United States.

Nicholas Barr (agent)
(agent for): COOPER MINERALS Inc.
630 Plumb Lane, Reno, NV 89502

Dated November 17, 2006

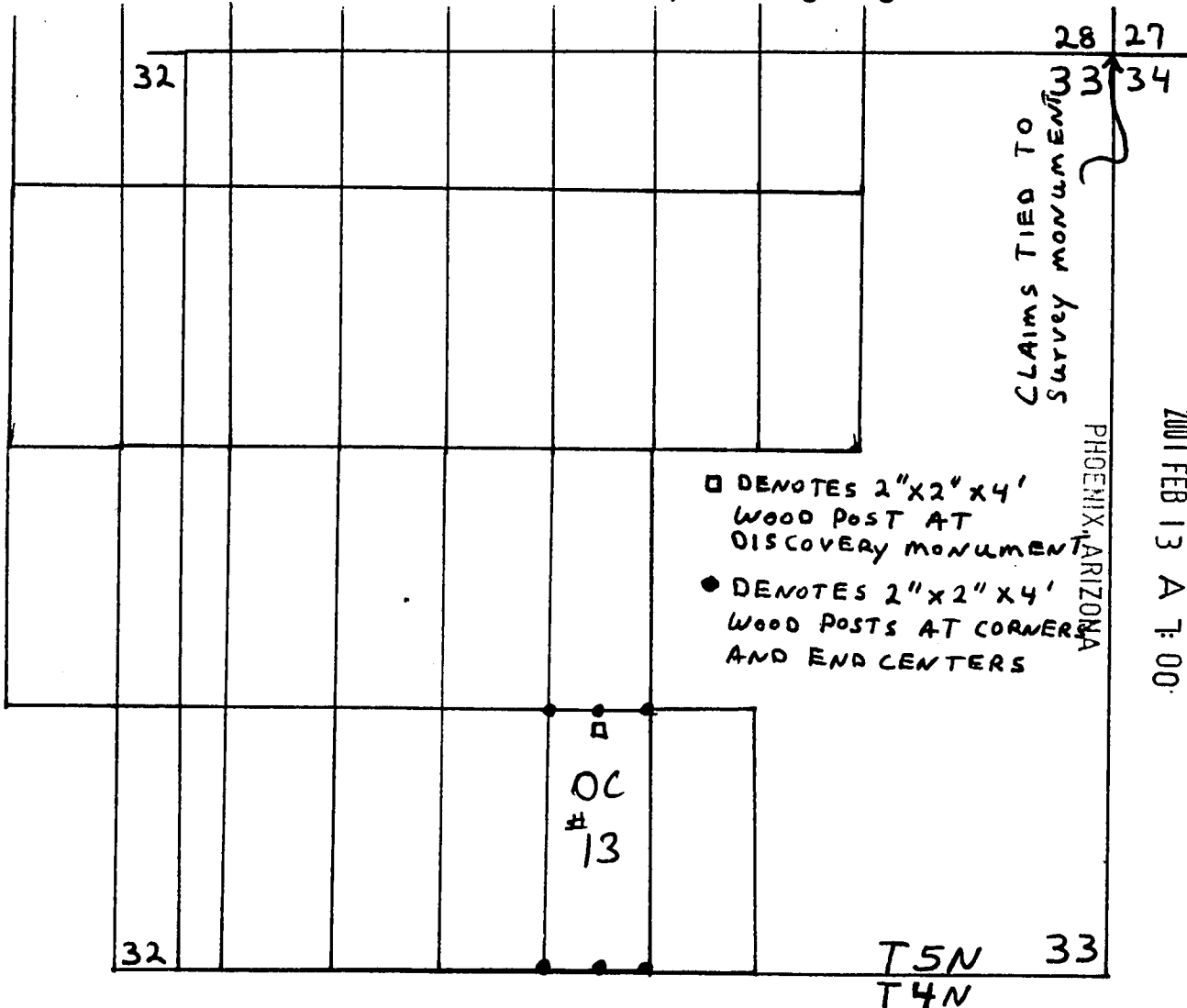
AMC 378718

MAP OF MINING CLAIM LOCATION

The name of the claim is OC #

13

The SE corner of this claim is 2650 ft in an West direction, and 3900 ft in a South direction from a monument at the common corner of Sections 27,28,33,34 T 5N, R14E. G&SRBM. Monuments marking discovery, end centers and corners consist of 2" by 2" by 4 ft. wood posts. Bearing and distance between the corners of the claim are; beginning at the NW corner of the claim, 600 ft due East to the NE corner, then 1500 ft due South to the SE corner, then 600 ft due West to the SW corner, then 1500 due North to the point of beginning. 1" = 1000 ft



RECEIVED
B.L.M. AZ STATE OFFICE

2001 FEB 13 A 7:00

PHOENIX, ARIZONA

- DENOTES 2"x2"x4' WOOD POST AT DISCOVERY MONUMENT
- DENOTES 2"x2"x4' WOOD POSTS AT CORNERS AND END CENTERS

OC

13

T 5N 33
T 4N

Sections 33, Quarter Sections SW, Range 14 E.,
Township 5 N., G&SR Base Meridian, Gila County, AZ

Date: November 17, 2006, Signature: Nicholas Barr

Nicholas Barr (agent)
(agent for) COOPER MINERALS Inc.
630 Plumb Lane, Reno, NV 89502

AMC 378718

after recording return to:
Nicholas Barr (agent)
P.O. Box 6688
Apache Junction, AZ 85278

PHOENIX, ARIZONA

2001 FEB 13 A 7:00

RECEIVED
B.L.M. AZ STATE OFFICE

LODE MINING CLAIM LOCATION CERTIFICATE
STATE of ARIZONA, COUNTY of GILA

NOTICE IS HEREBY GIVEN that NICHOLAS BARR
Whose mailing address is P.O. Box 6688, Apache Junction, AZ, 85278, having
discovered this mineral lode, vein or deposit with the claim hereby located, claims
by right of discovery and location all valuable minerals, under and in accordance
with the mining laws of the United States and the State of Arizona for mining
purposes, 1500 ft in length along this mineral lode, vein or deposit within a width
of 300 ft on each side of the location monument at which this Location Notice is
posted (600 ft total). The general course of the claim is NORTH-SOUTH

THE NAME OF THE CLAIM IS OC # 14

The DATE OF LOCATION of this claim is the 17th day of November, 2006

The location monument lies in the SW 1/4, Sec. 33 T.5 N, R.14 E, G&SRBM
Beginning at the NW corner of the claim, and connecting in a clockwise direction,
Thence 300 ft, bearing due east to the N end center, Thence 300 ft bearing due
east to the NE corner, Thence 1500 ft, bearing due south to the SE corner
Thence 300 ft, bearing due west to the south end center, Thence 300 ft
bearing due west to the SW corner, Thence 1500 ft, bearing due north
to the NW corner, the point of beginning.

The Location Monument lies midway between the two sides, and is 25 ft from
the S end and 1475 ft from the N end of this claim. The position of each
corner of the claim and type of monument used are shown on the mining claim
map to be recorded herewith. The position and markings on each corner and
end center monument are marked. Monuments consist of 2"x 2"x 4' wood posts.

THE CLAIM IS LOCATED IN:

NW 1/4, Section 33, T. 5 N., R. 14 E., G&SRBM
SW 1/4, Section 33, T. 5 N., R. 14 E., G&SRBM
____ 1/4, Section _____, T. 5 N., R. 14 E., G&SRBM
____ 1/4, Section _____, T. 5 N., R. 14 E., G&SRBM, Gila County, AZ

The SE corner of the claim is 2650 ft in a West direction, and 2400 ft in a
South direction from a monument located at the common corner of Sections
27, 28, 33 & 34, T. 5 N., R.14 E.

Locator: Nicholas Barr

The undersigned is a citizen
of the United States.

(agent for): Nicholas Barr (agent)
COOPER MINERALS Inc.

630 Plumb Lane, Reno, NV 89502

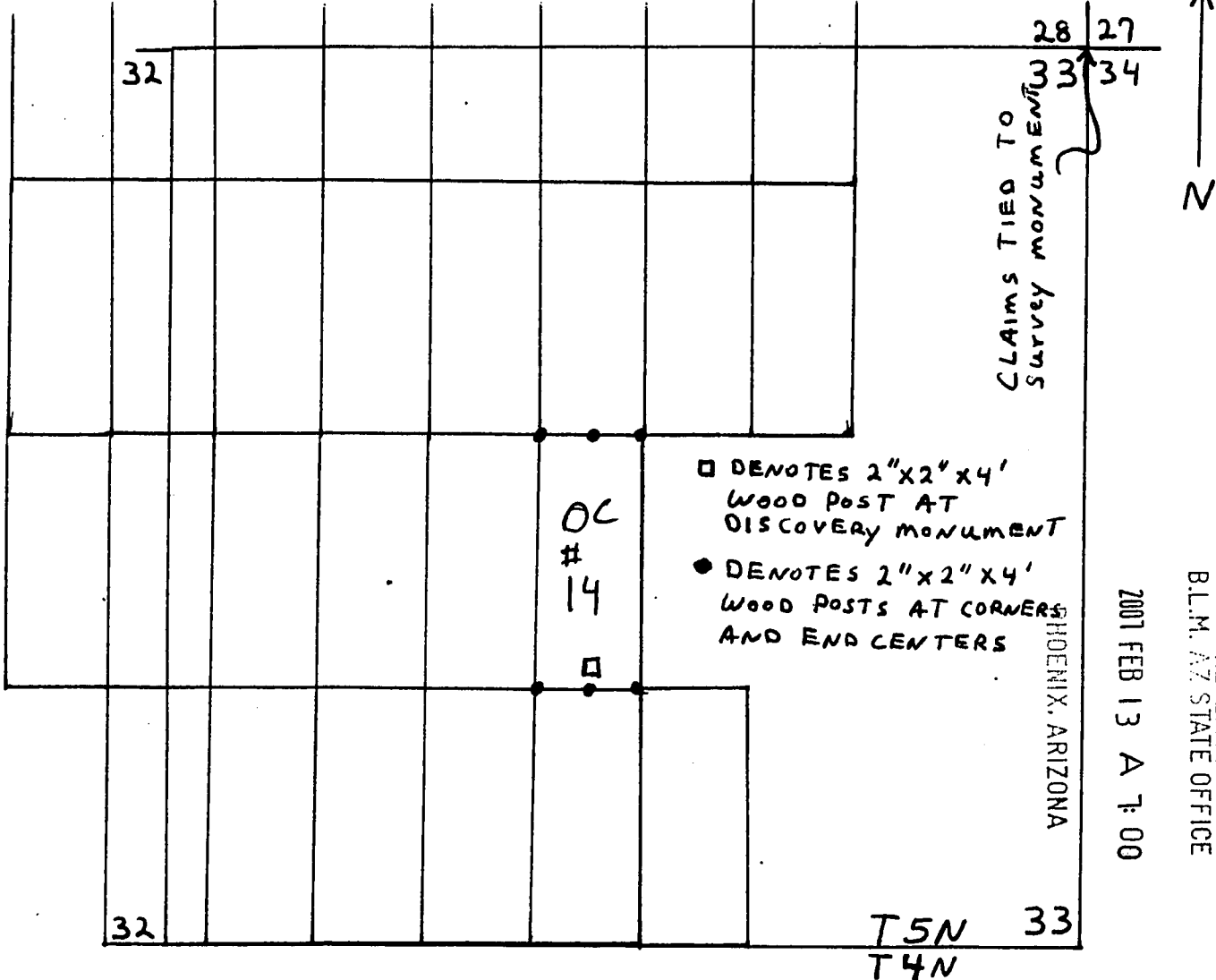
Dated November 17, 2006

ANC 378719

MAP OF MINING CLAIM LOCATION

The name of the claim is OC # 14

The SE corner of this claim is 2650 ft in an West direction, and 2400 ft in a South direction from a monument at the common corner of Sections 27,28,33,34 T 5N, R14E. G&SRBM. Monuments marking discovery, end centers and corners consist of 2" by 2" by 4 ft. wood posts. Bearing and distance between the corners of the claim are; beginning at the NW corner of the claim, 600 ft due East to the NE corner, then 1500 ft due South to the SE corner, then 600 ft due West to the SW corner, then 1500 due North to the point of beginning. 1" = 1000 ft



Sections 33, Quarter Sections NW SW, Range 14 E., Township 5 N., G&SR Base Meridian, Gila County, AZ

Date: November 17, 2006, Signature: Nicholas Barr

Nicholas Barr (agent)
(agent for) COOPER MINERALS Inc.
630 Plumb Lane, Reno, NV 89502

AMC 378719

after recording return to:
Nicholas Barr (agent)
P.O. Box 6688
Apache Junction, AZ 85278

RECEIVED
B.L.M. AZ STATE OFFICE
2001 FEB 13 A 7:00
PHOENIX, ARIZONA

LODE MINING CLAIM LOCATION CERTIFICATE
STATE of ARIZONA, COUNTY of GILA

NOTICE IS HEREBY GIVEN that **NICHOLAS BARR**
Whose mailing address is P.O. Box 6688, Apache Junction, AZ, 85278, having
discovered this mineral lode, vein or deposit with the claim hereby located, claims
by right of discovery and location all valuable minerals, under and in accordance
with the mining laws of the United States and the State of Arizona for mining
purposes, 1500 ft in length along this mineral lode, vein or deposit within a width
of 300 ft on each side of the location monument at which this Location Notice is
posted (600 ft total). The general course of the claim is **NORTH-SOUTH**

THE NAME OF THE CLAIM IS OC # 15

The DATE OF LOCATION of this claim is the 17th day of November, 2006

The location monument lies in the SW 1/4, Sec. 33 T.5 N, R.14 E, G&SRBM
Beginning at the NW corner of the claim, and connecting in a clockwise direction,
Thence 300 ft, bearing due east to the N end center, Thence 300 ft bearing due
east to the NE corner, Thence 1500 ft, bearing due south to the SE corner
Thence 300 ft, bearing due west to the south end center, Thence 300 ft
bearing due west to the SW corner, Thence 1500 ft, bearing due north
to the NW corner, the point of beginning.

The Location Monument lies midway between the two sides, and is 25 ft from
the N end and 1475 ft from the S end of this claim. The position of each
corner of the claim and type of monument used are shown on the mining claim
map to be recorded herewith. The position and markings on each corner and
end center monument are marked. Monuments consist of 2"x 2"x 4' wood posts.

THE CLAIM IS LOCATED IN:

SW 1/4, Section 33, T. 5 N., R. 14 E., G&SRBM
____ 1/4, Section _____, T. 5 N., R. 14 E., G&SRBM
____ 1/4, Section _____, T. 5 N., R. 14 E., G&SRBM
____ 1/4, Section _____, T. 5 N., R. 14 E., G&SRBM, Gila County, AZ

The SE corner of the claim is 3250 ft in a West direction, and 3900 ft in a
South direction from a monument located at the common corner of Sections
27, 28, 33 & 34, T. 5 N., R.14 E.

Locator: Nicholas Barr

The undersigned is a citizen
of the United States.

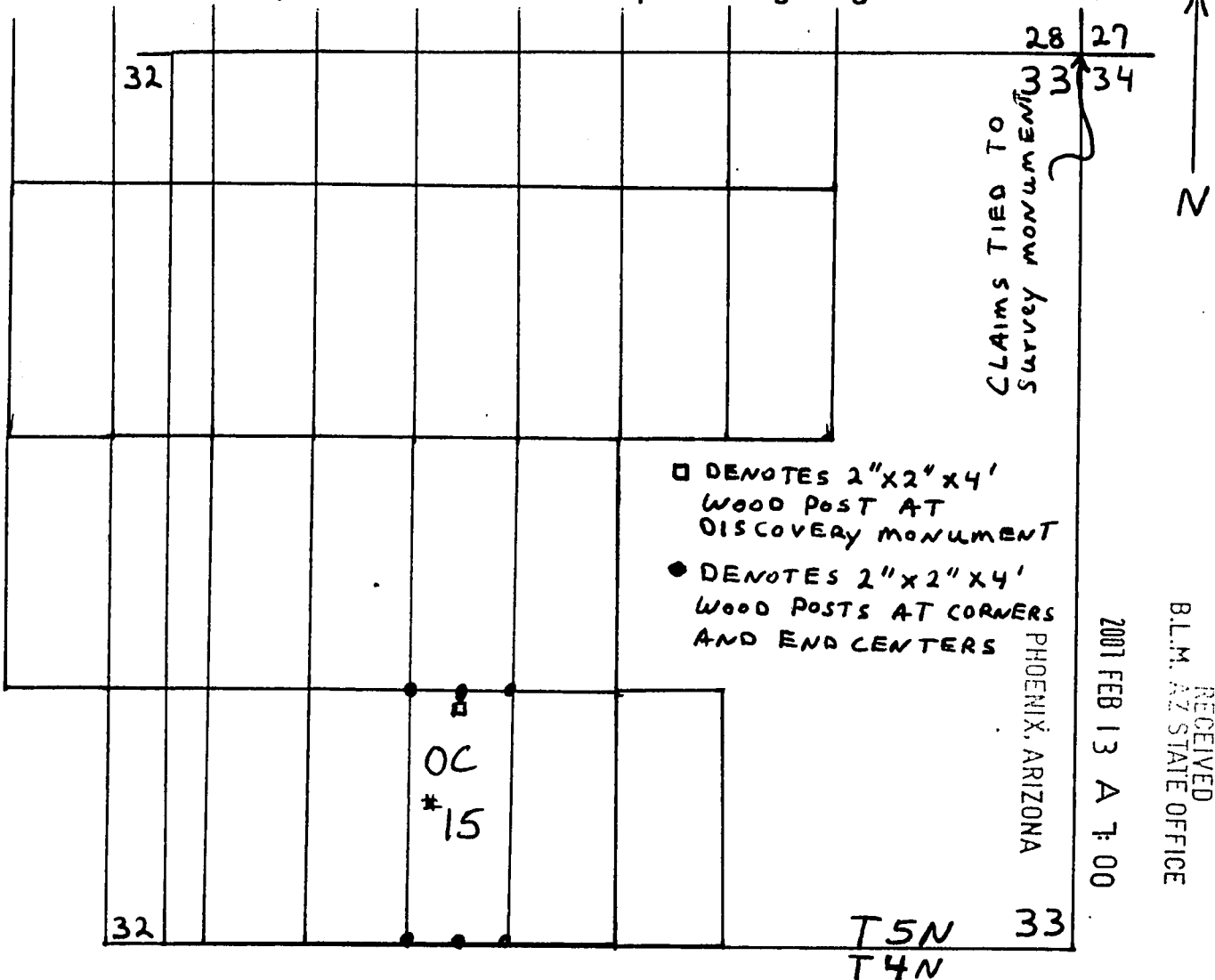
(agent for): **Nicholas Barr (agent)**
COOPER MINERALS Inc.
630 Plumb Lane, Reno, NV 89502

Dated November 17, 2006

AMC 378720

15

1" = 1000 ft



Date: November 17, 2006, Signature: Nichols Ran

(agent for) **COOPER MINERALS Inc.**
630 Plumb Lane, Reno, NV 89502

2007 FEB 13 A 7:00

RECEIVED
B.L.M. AZ STATE OFFICE

AMC 378720

RECEIVED
B.L.M. AZ STATE OFFICE

2007 FEB 13 A 7:00

PHOENIX, ARIZONA

after recording return to:
Nicholas Barr (agent)
P.O. Box 6688
Apache Junction, AZ 85278

LODE MINING CLAIM LOCATION CERTIFICATE
STATE of ARIZONA, COUNTY of GILA

NOTICE IS HEREBY GIVEN that NICHOLAS BARR
Whose mailing address is P.O. Box 6688, Apache Junction, AZ, 85278, having
discovered this mineral lode, vein or deposit with the claim hereby located, claims
by right of discovery and location all valuable minerals, under and in accordance
with the mining laws of the United States and the State of Arizona for mining
purposes, 1500 ft in length along this mineral lode, vein or deposit within a width
of 300 ft on each side of the location monument at which this Location Notice is
posted (600 ft total). The general course of the claim is NORTH-SOUTH

THE NAME OF THE CLAIM IS OC # 16

The DATE OF LOCATION of this claim is the 17th day of November, 2006

The location monument lies in the SW 1/4, Sec. 33 T. 5 N., R. 14 E., G&SRBM
Beginning at the NW corner of the claim, and connecting in a clockwise direction,
Thence 300 ft, bearing due east to the N end center, Thence 300 ft bearing due
east to the NE corner, Thence 1500 ft, bearing due south to the SE corner
Thence 300 ft, bearing due west to the south end center, Thence 300 ft
bearing due west to the SW corner, Thence 1500 ft, bearing due north
to the NW corner, the point of beginning.

The Location Monument lies midway between the two sides, and is 25 ft from
the S end and 1475 ft from the N end of this claim. The position of each
corner of the claim and type of monument used are shown on the mining claim
map to be recorded herewith. The position and markings on each corner and
end center monument are marked. Monuments consist of 2"x 2"x 4' wood posts.

THE CLAIM IS LOCATED IN:

NW 1/4, Section 33, T. 5 N., R. 14 E., G&SRBM
SW 1/4, Section 33, T. 5 N., R. 14 E., G&SRBM
____ 1/4, Section _____, T. 5 N., R. 14 E., G&SRBM
____ 1/4, Section _____, T. 5 N., R. 14 E., G&SRBM, Gila County, AZ

The SE corner of the claim is 3250 ft in a West direction, and 2400 ft in a
South direction from a monument located at the common corner of Sections
27, 28, 33 & 34, T. 5 N., R. 14 E.

Locator: Nicholas Barr

The undersigned is a citizen
of the United States.

(agent for): Nicholas Barr (agent)
COOPER MINERALS Inc.
630 Plumb Lane, Reno, NV 89502

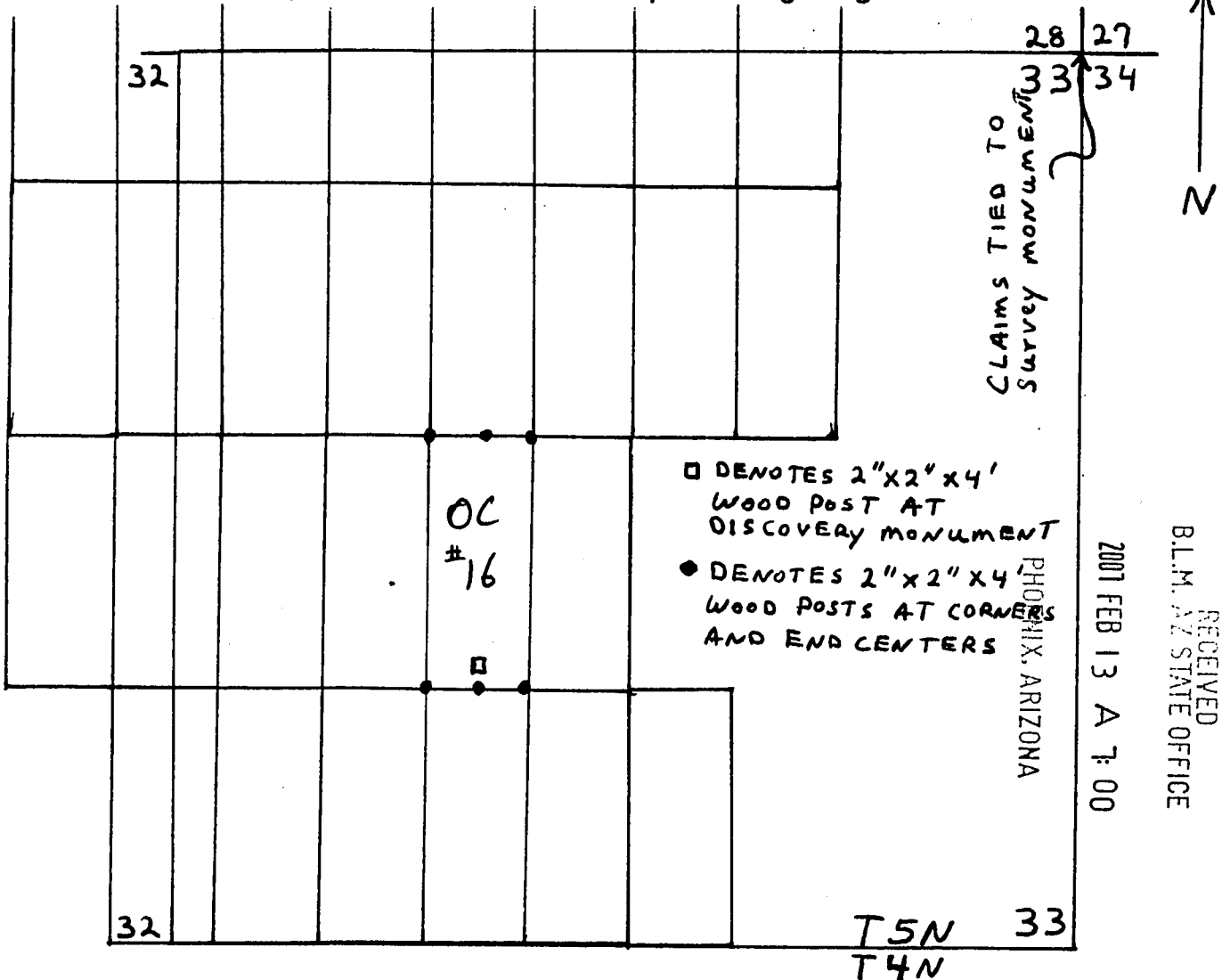
Dated November 17, 2006

AMC 318721

MAP OF MINING CLAIM LOCATION

The name of the claim is OC # 16

The SE corner of this claim is 325 ft in an West direction, and 2400 ft in a South direction from a monument at the common corner of Sections 27,28,33,34 T 5N, R14E. G&SRBM. Monuments marking discovery, end centers and corners consist of 2" by 2" by 4 ft. wood posts. Bearing and distance between the corners of the claim are; beginning at the NW corner of the claim, 600 ft due East to the NE corner, then 1500 ft due South to the SE corner, then 600 ft due West to the SW corner, then 1500 due North to the point of beginning. 1" = 1000 ft



Sections 33, Quarter Sections NW SW, Range 14 E., Township 5 N., G&SR Base Meridian, Gila County, AZ

Date: November 17, 2006, Signature: Nicholas Barr

Nicholas Barr (agent)
(agent for) COOPER MINERALS Inc.
630 Plumb Lane, Reno, NV 89502

AMC 378721

RECEIVED
B.L.M. AZ STATE OFFICE

2007 FEB 13 A 7:00

PHOENIX, ARIZONA

after recording return to:
Nicholas Barr (agent)
P.O. Box 6688
Apache Junction, AZ 85278

LODE MINING CLAIM LOCATION CERTIFICATE
STATE of ARIZONA, COUNTY of GILA

NOTICE IS HEREBY GIVEN that NICHOLAS BARR
Whose mailing address is P.O. Box 6688, Apache Junction, AZ, 85278, having
discovered this mineral lode, vein or deposit with the claim hereby located, claims
by right of discovery and location all valuable minerals, under and in accordance
with the mining laws of the United States and the State of Arizona for mining
purposes, 1500 ft in length along this mineral lode, vein or deposit within a width
of 300 ft on each side of the location monument at which this Location Notice is
posted (600 ft total). The general course of the claim is NORTH-SOUTH

THE NAME OF THE CLAIM IS OC # 17

The DATE OF LOCATION of this claim is the 17th day of November, 2006

The location monument lies in the SW 1/4, Sec. 33 T. 5 N, R. 14 E, G&SRBM
Beginning at the NW corner of the claim, and connecting in a clockwise direction,
Thence 300 ft, bearing due east to the N end center, Thence 300 ft bearing due
east to the NE corner, Thence 1500 ft, bearing due south to the SE corner
Thence 300 ft, bearing due west to the south end center, Thence 300 ft
bearing due west to the SW corner, Thence 1500 ft, bearing due north
to the NW corner, the point of beginning.

The Location Monument lies midway between the two sides, and is 25 ft from
the N end and 1475 ft from the S end of this claim. The position of each
corner of the claim and type of monument used are shown on the mining claim
map to be recorded herewith. The position and markings on each corner and
end center monument are marked. Monuments consist of 2"x 2"x 4' wood posts.

THE CLAIM IS LOCATED IN:

SW 1/4, Section 33, T. 5 N., R. 14 E., G&SRBM
____ 1/4, Section _____, T. 5 N., R. 14 E., G&SRBM
____ 1/4, Section _____, T. 5 N., R. 14 E., G&SRBM
____ 1/4, Section _____, T. 5 N., R. 14 E., G&SRBM, Gila County, AZ

The SE corner of the claim is 3850 ft in a West direction, and 3900 ft in a
South direction from a monument located at the common corner of Sections
27, 28, 33 & 34, T. 5 N., R. 14 E.

Locator: Nicholas Barr

The undersigned is a citizen
of the United States.

(agent for): Nicholas Barr (agent)
COOPER MINERALS Inc.
630 Plumb Lane, Reno, NV 89502

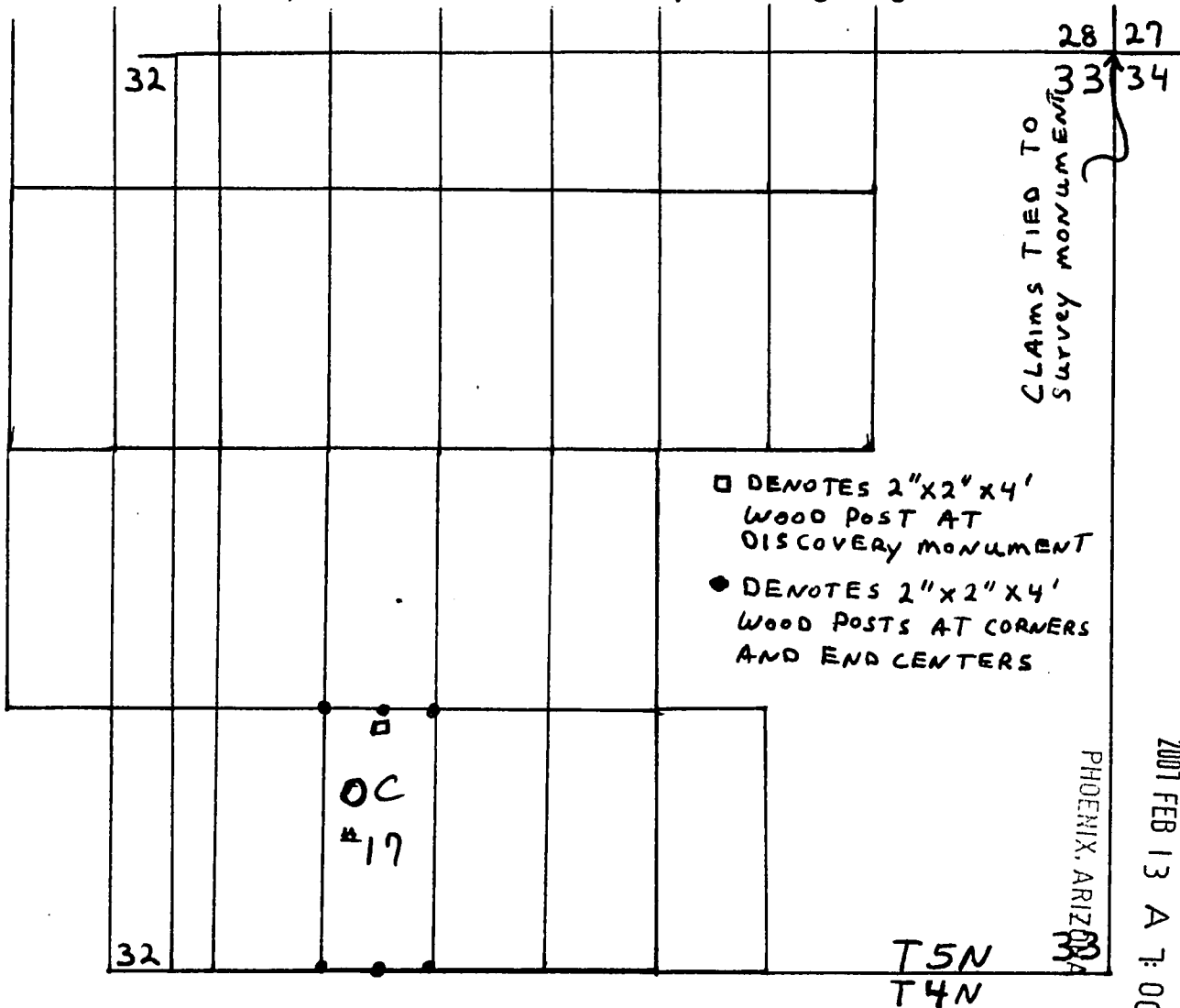
Dated November 17, 2006

AMC 378722

MAP OF MINING CLAIM LOCATION

The name of the claim is OC # 17

The SE corner of this claim is 3850 ft in an West direction, and 3900 ft in a South direction from a monument at the common corner of Sections 27,28,33,34 T 5N, R14E. G&SRBM. Monuments marking discovery, end centers and corners consist of 2" by 2" by 4 ft. wood posts. Bearing and distance between the corners of the claim are; beginning at the NW corner of the claim, 600 ft due East to the NE corner, then 1500 ft due South to the SE corner, then 600 ft due West to the SW corner, then 1500 due North to the point of beginning. 1" = 1000 ft



Sections 33, Quarter Sections SW, Range 14 E., Township 5 N., G&SR Base Meridian, Gila County, AZ

Date: November 17, 2006, Signature: Nicholas Barr

(agent for) Nicholas Barr (agent)
COOPER MINERALS Inc.
630 Plumb Lane, Reno, NV 89502

AMC 378722

after recording return to:
Nicholas Barr (agent)
P.O. Box 6688
Apache Junction, AZ 85278

PHOENIX, ARIZONA

2007 FEB 13 A 7:01

RECEIVED
B.L.M. AZ STATE OFFICE

LODE MINING CLAIM LOCATION CERTIFICATE
STATE of ARIZONA, COUNTY of GILA

NOTICE IS HEREBY GIVEN that NICHOLAS BARR
Whose mailing address is P.O. Box 6688, Apache Junction, AZ, 85278, having
discovered this mineral lode, vein or deposit with the claim hereby located, claims
by right of discovery and location all valuable minerals, under and in accordance
with the mining laws of the United States and the State of Arizona for mining
purposes, 1500 ft in length along this mineral lode, vein or deposit within a width
of 300 ft on each side of the location monument at which this Location Notice is
posted (600 ft total). The general course of the claim is NORTH-SOUTH

THE NAME OF THE CLAIM IS OC # 18

The DATE OF LOCATION of this claim is the 17th day of November, 2006

The location monument lies in the SW 1/4, Sec. 33 T.5 N, R.14 E, G&SRBM
Beginning at the NW corner of the claim, and connecting in a clockwise direction,
Thence 300 ft, bearing due east to the N end center, Thence 300 ft bearing due
east to the NE corner, Thence 1500 ft, bearing due south to the SE corner
Thence 300 ft, bearing due west to the south end center, Thence 300 ft
bearing due west to the SW corner, Thence 1500 ft, bearing due north
to the NW corner, the point of beginning.

The Location Monument lies midway between the two sides, and is 25 ft from
the S end and 1475 ft from the N end of this claim. The position of each
corner of the claim and type of monument used are shown on the mining claim
map to be recorded herewith. The position and markings on each corner and
end center monument are marked. Monuments consist of 2"x 2"x 4' wood posts.

THE CLAIM IS LOCATED IN:

NW 1/4, Section 33, T. 5 N., R. 14 E., G&SRBM
SW 1/4, Section 33, T. 5 N., R. 14 E., G&SRBM
1/4, Section , T. 5 N., R. 14 E., G&SRBM
1/4, Section , T. 5 N., R. 14 E., G&SRBM, Gila County, AZ

The SE corner of the claim is 3850 ft in a West direction, and 2400 ft in a
South direction from a monument located at the common corner of Sections
27, 28, 33 & 34, T. 5 N., R.14 E.

Locator: Nicholas Barr

The undersigned is a citizen
of the United States.

(agent for): Nicholas Barr (agent)
COOPER MINERALS Inc.
630 Plumb Lane, Reno, NV 89502

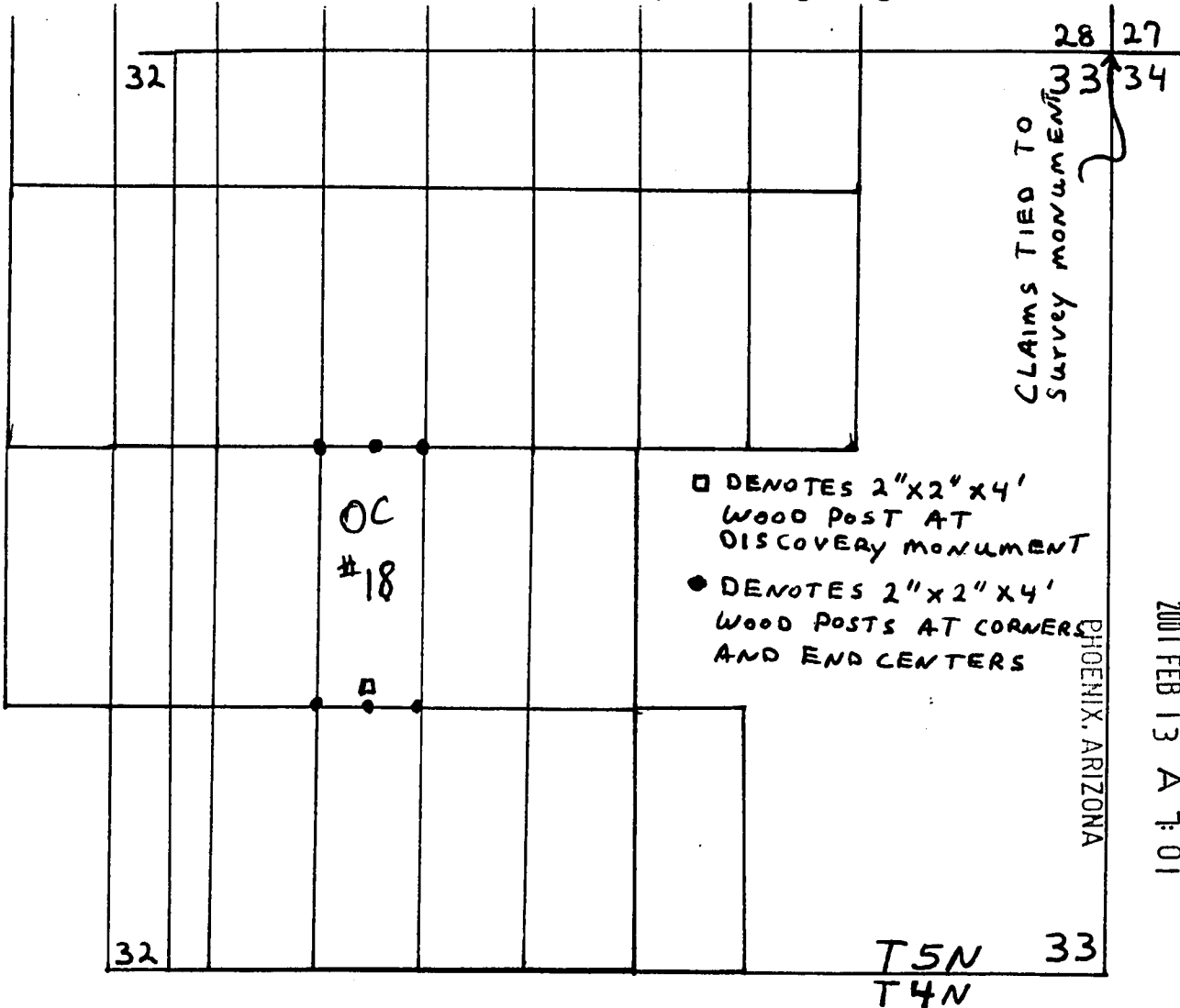
Dated November 17, 2006

AMC 378723

MAP OF MINING CLAIM LOCATION

The name of the claim is OC # 18

The SE corner of this claim is 3850 ft in an West direction, and 2400 ft in a South direction from a monument at the common corner of Sections 27,28,33,34 T 5N, R14E. G&SRBM. Monuments marking discovery, end centers and corners consist of 2" by 2" by 4 ft. wood posts. Bearing and distance between the corners of the claim are; beginning at the NW corner of the claim, 600 ft due East to the NE corner, then 1500 ft due South to the SE corner, then 600 ft due West to the SW corner, then 1500 due North to the point of beginning. 1" = 1000 ft



N

CLAIMS TIED TO
MONUMENT SURVEY
MONUMENT 33

- DENOTES 2"X2"X4' WOOD POST AT DISCOVERY MONUMENT
- DENOTES 2"X2"X4' WOOD POSTS AT CORNERS AND END CENTERS

PHOENIX, ARIZONA

2001 FEB 13 A 7:01

RECEIVED
B.L.M. AZ STATE OFFICE

Sections 33, Quarter Sections NW SW, Range 14 E.,
Township 5 N., G&SR Base Meridian, Gila County, AZ

Date: November 17, 2006, Signature: Nicholas Barr

Nicholas Barr (agent)
(agent for) COOPER MINERALS Inc.
630 Plumb Lane, Reno, NV 89502

ANC 378723

after recording return to:
Nicholas Barr (agent)
P.O. Box 6688
Apache Junction, AZ 85278

PHOENIX, ARIZONA

2007 FEB 13 A 7:01

RECEIVED
B.L.M. AZ STATE OFFICE

LODE MINING CLAIM LOCATION CERTIFICATE
STATE of ARIZONA, COUNTY of GILA

NOTICE IS HEREBY GIVEN that NICHOLAS BARR
Whose mailing address is P.O. Box 6688, Apache Junction, AZ, 85278, having
discovered this mineral lode, vein or deposit with the claim hereby located, claims
by right of discovery and location all valuable minerals, under and in accordance
with the mining laws of the United States and the State of Arizona for mining
purposes, 1500 ft in length along this mineral lode, vein or deposit within a width
of 300 ft on each side of the location monument at which this Location Notice is
posted (600 ft total). The general course of the claim is NORTH-SOUTH

THE NAME OF THE CLAIM IS OC # 19

The DATE OF LOCATION of this claim is the 17th day of November, 2006

The location monument lies in the SW 1/4, Sec. 33 T.5 N, R.14 E, G&SRBM
Beginning at the NW corner of the claim, and connecting in a clockwise direction,
Thence 300 ft, bearing due east to the N end center, Thence 300 ft bearing due
east to the NE corner, Thence 1500 ft, bearing due south to the SE corner
Thence 300 ft, bearing due west to the south end center, Thence 300 ft
bearing due west to the SW corner, Thence 1500 ft, bearing due north
to the NW corner, the point of beginning.

The Location Monument lies midway between the two sides, and is 25 ft from
the N end and 1475 ft from the S end of this claim. The position of each
corner of the claim and type of monument used are shown on the mining claim
map to be recorded herewith. The position and markings on each corner and
end center monument are marked. Monuments consist of 2"x 2"x 4' wood posts.

THE CLAIM IS LOCATED IN:

SW 1/4, Section 33, T. 5 N., R. 14 E., G&SRBM
____ 1/4, Section _____, T. 5 N., R. 14 E., G&SRBM
____ 1/4, Section _____, T. 5 N., R. 14 E., G&SRBM
____ 1/4, Section _____, T. 5 N., R. 14 E., G&SRBM, Gila County, AZ

The SE corner of the claim is 4450 ft in a West direction, and 3900 ft in a
South direction from a monument located at the common corner of Sections
27, 28, 33 & 34, T. 5 N., R.14 E.

Locator: Nicholas Barr

The undersigned is a citizen
of the United States.

(agent for): Nicholas Barr (agent)
COOPER MINERALS Inc.
630 Plumb Lane, Reno, NV 89502

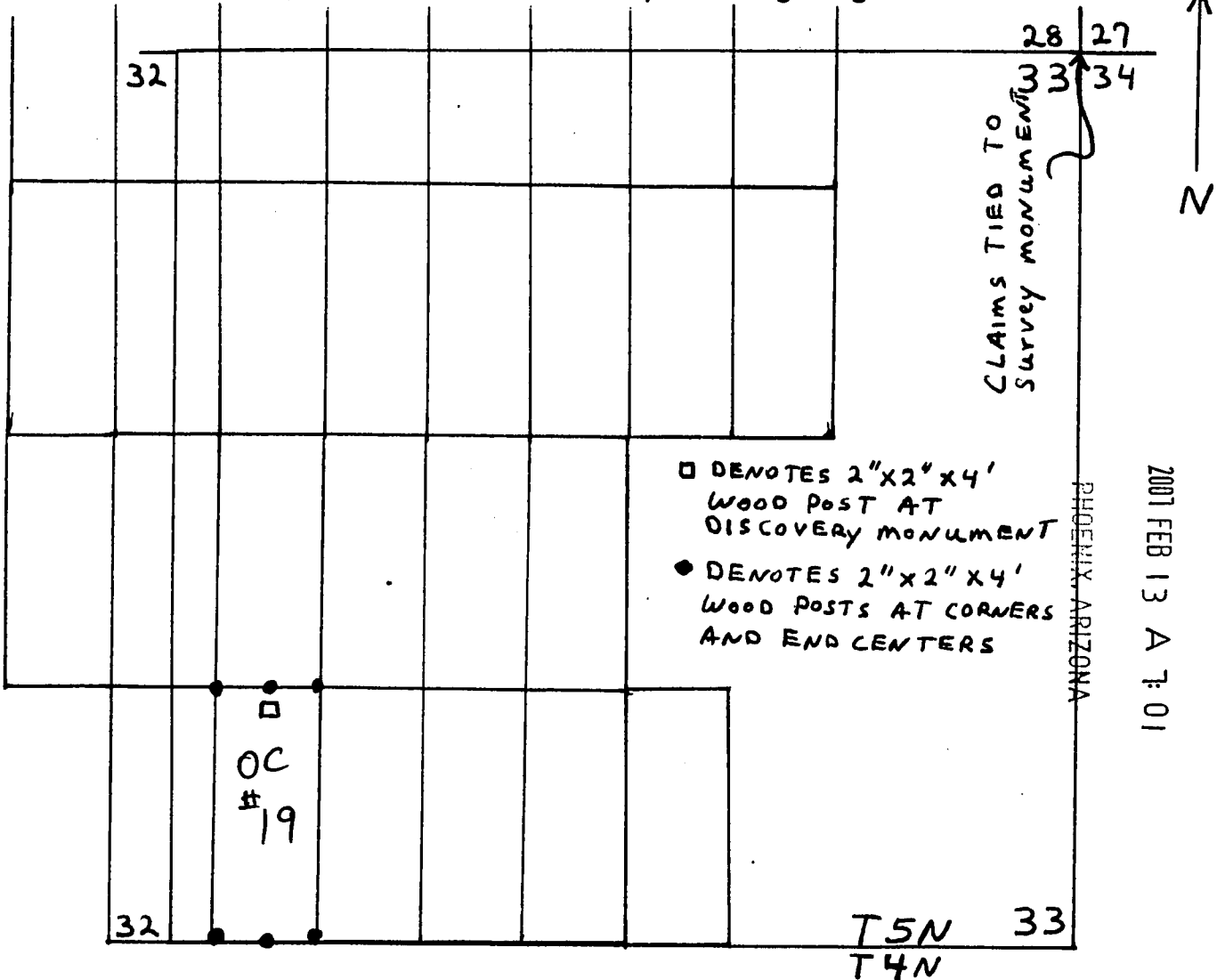
Dated November 17, 2006

AMC 378724

MAP OF MINING CLAIM LOCATION

The name of the claim is OC # 19

The SE corner of this claim is 4450 ft in an West direction, and 3900 ft in a South direction from a monument at the common corner of Sections 27,28,33,34 T 5N, R14E. G&SRBM. Monuments marking discovery, end centers and corners consist of 2" by 2" by 4 ft. wood posts. Bearing and distance between the corners of the claim are; beginning at the NW corner of the claim, 600 ft due East to the NE corner, then 1500 ft due South to the SE corner, then 600 ft due West to the SW corner, then 1500 due North to the point of beginning. 1" = 1000 ft



2007 FEB 13 A 7:01

RECEIVED
B.L.M. AZ STATE OFFICE

Sections 33, Quarter Sections SW, Range 14 E.,
Township 5 N., G&SR Base Meridian, Gila County, AZ

Date; November 17 2006, Signature: Nicholas Barr

(agent for) Nicholas Barr (agent)
COOPER MINERALS Inc.
630 Plumb Lane, Reno, NV 89502

AMC 378724

after recording return to:
Nicholas Barr (agent)
P.O. Box 6688
Apache Junction, AZ 85278

LODE MINING CLAIM LOCATION CERTIFICATE
STATE of ARIZONA, COUNTY of GILA

PHOENIX, ARIZONA

2007 FEB 13 A 7: 01

RECEIVED
B.L.M. AZ STATE OFFICE

NOTICE IS HEREBY GIVEN that NICHOLAS BARR
Whose mailing address is P.O. Box 6688, Apache Junction, AZ, 85278, having
discovered this mineral lode, vein or deposit with the claim hereby located, claims
by right of discovery and location all valuable minerals, under and in accordance
with the mining laws of the United States and the State of Arizona for mining
purposes, 1500 ft in length along this mineral lode, vein or deposit within a width
of 300 ft on each side of the location monument at which this Location Notice is
posted (600 ft total). The general course of the claim is NORTH-SOUTH

THE NAME OF THE CLAIM IS OC # 20

The DATE OF LOCATION of this claim is the 17th day of November, 2006

The location monument lies in the SW 1/4, Sec. 33 T. 5 N, R. 14 E, G&SRBM
Beginning at the NW corner of the claim, and connecting in a clockwise direction,
Thence 300 ft, bearing due east to the N end center, Thence 300 ft bearing due
east to the NE corner, Thence 1500 ft, bearing due south to the SE corner
Thence 300 ft, bearing due west to the south end center, Thence 300 ft
bearing due west to the SW corner, Thence 1500 ft, bearing due north
to the NW corner, the point of beginning.

The Location Monument lies midway between the two sides, and is 25 ft from
the S end and 1475 ft from the N end of this claim. The position of each
corner of the claim and type of monument used are shown on the mining claim
map to be recorded herewith. The position and markings on each corner and
end center monument are marked. Monuments consist of 2"x 2"x 4' wood posts.

THE CLAIM IS LOCATED IN:

NW 1/4, Section 33, T. 5 N., R. 14 E., G&SRBM
SW 1/4, Section 33, T. 5 N., R. 14 E., G&SRBM
____ 1/4, Section _____, T. 5 N., R. 14 E., G&SRBM
____ 1/4, Section _____, T. 5 N., R. 14 E., G&SRBM, Gila County, AZ

The SE corner of the claim is 4450 ft in a West direction, and 2400 ft in a
South direction from a monument located at the common corner of Sections
27, 28, 33 & 34, T. 5 N., R. 14 E.

Locator: Nicholas Barr

The undersigned is a citizen
of the United States.

(agent for): Nicholas Barr (agent)
COOPER MINERALS Inc.
630 Plumb Lane, Reno, NV 89502

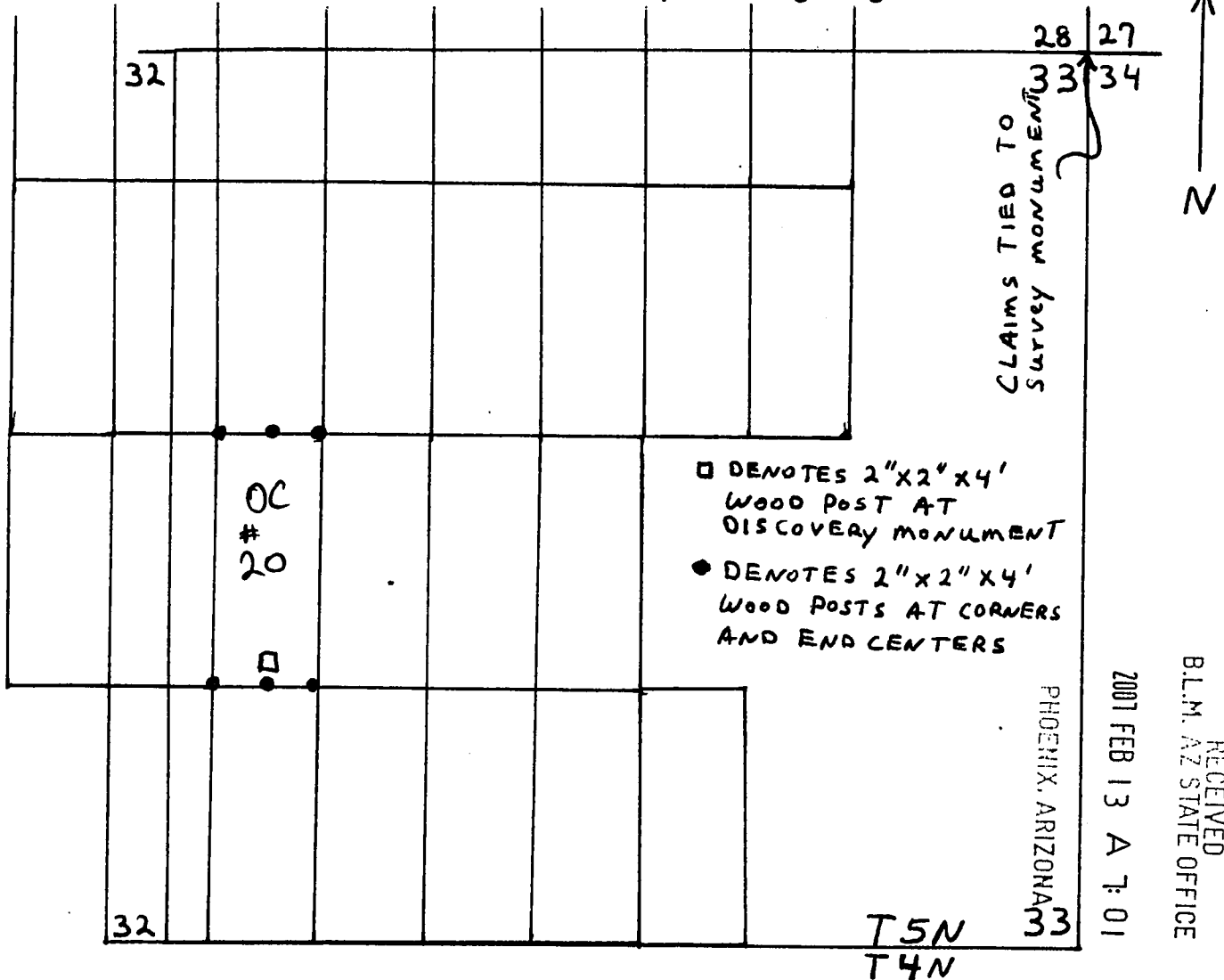
Dated November 17, 2006

AMC 318125

20

20

1" = 1000 ft



Date: November 17, 2006, Signature: Nicholas Ban

(agent for) **Nicholas Barr (agent)**
COOPER MINERALS Inc.
630 Plumb Lane, Reno, NV 89502

RECEIVED
B.L.M. AZ STATE OFFICE

2007 FEB 13 A 7:01

AMC 318125

after recording return to:
Nicholas Barr (agent)
P.O. Box 6688
Apache Junction, AZ 85278

RECEIVED
B.L.M. AZ STATE OFFICE
2001 FEB 13 A 7:01
PHOENIX, ARIZONA

LODE MINING CLAIM LOCATION CERTIFICATE
STATE of ARIZONA, COUNTY of GILA

NOTICE IS HEREBY GIVEN that NICHOLAS BARR
Whose mailing address is P.O. Box 6688, Apache Junction, AZ, 85278, having
discovered this mineral lode, vein or deposit with the claim hereby located, claims
by right of discovery and location all valuable minerals, under and in accordance
with the mining laws of the United States and the State of Arizona for mining
purposes, 1500 ft in length along this mineral lode, vein or deposit within a width
of 300 ft on each side of the location monument at which this Location Notice is
posted (600 ft total). The general course of the claim is NORTH-SOUTH

THE NAME OF THE CLAIM IS OC # 21

The DATE OF LOCATION of this claim is the 17th day of November, 2006

The location monument lies in the SW 1/4, Sec. 33 T.5 N, R.14 E, G&SRBM
Beginning at the NW corner of the claim, and connecting in a clockwise direction,
Thence 300 ft, bearing due east to the N end center, Thence 300 ft bearing due
east to the NE corner, Thence 1500 ft, bearing due south to the SE corner
Thence 300 ft, bearing due west to the south end center, Thence 300 ft
bearing due west to the SW corner, Thence 1500 ft, bearing due north
to the NW corner, the point of beginning.

The Location Monument lies midway between the two sides, and is 25 ft from
the N end and 1475 ft from the S end of this claim. The position of each
corner of the claim and type of monument used are shown on the mining claim
map to be recorded herewith. The position and markings on each corner and
end center monument are marked. Monuments consist of 2"x 2"x 4' wood posts.

THE CLAIM IS LOCATED IN:

SW 1/4, Section 33, T. 5 N., R. 14 E., G&SRBM
SE 1/4, Section 32, T. 5 N., R. 14 E., G&SRBM
____ 1/4, Section _____, T. 5 N., R. 14 E., G&SRBM
____ 1/4, Section _____, T. 5 N., R. 14 E., G&SRBM, Gila County, AZ

The SE corner of the claim is 5050 ft in a West direction, and 3900 ft in a
South direction from a monument located at the common corner of Sections
27, 28, 33 & 34, T. 5 N., R. 14 E.

Locator: Nicholas Barr

The undersigned is a citizen
of the United States.

(agent for): Nicholas Barr (agent)
COOPER MINERALS Inc.
630 Plumb Lane, Reno, NV 89502

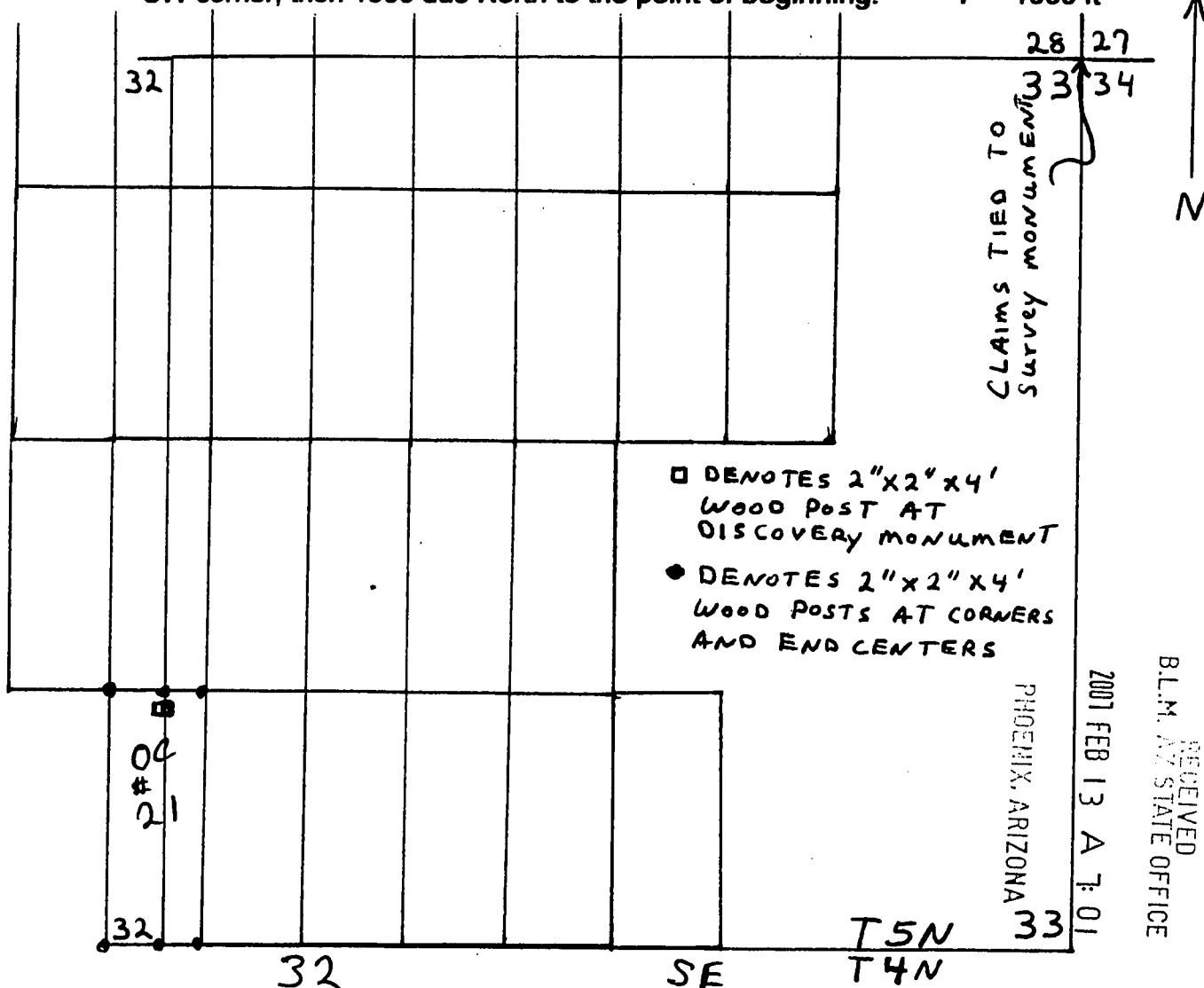
Dated November 17, 2006

AMC 378726

21

21

1" = 1000 ft



Date: November 17 2006, Signature: Nicholas Barr

(agent for) **COOPER MINERALS Inc.**
630 Plumb Lane, Reno, NV 89502

RECEIVED
B.L.M. AZ STATE OFFICE

AMC 318726

RECEIVED
B.L.M. AZ STATE OFFICE

2007 FEB 13 A 7:01

PHOENIX, ARIZONA

after recording return to:
Nicholas Barr (agent)
P.O. Box 6688
Apache Junction, AZ 85278

LODE MINING CLAIM LOCATION CERTIFICATE
STATE of ARIZONA, COUNTY of GILA

NOTICE IS HEREBY GIVEN that NICHOLAS BARR
Whose mailing address is P.O. Box 6688, Apache Junction, AZ, 85278, having
discovered this mineral lode, vein or deposit with the claim hereby located, claims
by right of discovery and location all valuable minerals, under and in accordance
with the mining laws of the United States and the State of Arizona for mining
purposes, 1500 ft in length along this mineral lode, vein or deposit within a width
of 300 ft on each side of the location monument at which this Location Notice is
posted (600 ft total). The general course of the claim is NORTH-SOUTH

THE NAME OF THE CLAIM IS OC # 22

The DATE OF LOCATION of this claim is the 17th day of November, 2006

The location monument lies in the SW 1/4, Sec. 33 T.5 N, R.14 E, G&SRBM
Beginning at the NW corner of the claim, and connecting in a clockwise direction,
Thence 300 ft, bearing due east to the N end center, Thence 300 ft bearing due
east to the NE corner, Thence 1500 ft, bearing due south to the SE corner
Thence 300 ft, bearing due west to the south end center, Thence 300 ft
bearing due west to the SW corner, Thence 1500 ft, bearing due north
to the NW corner, the point of beginning.

The Location Monument lies midway between the two sides, and is 25 ft from
the S end and 1475 ft from the N end of this claim. The position of each
corner of the claim and type of monument used are shown on the mining claim
map to be recorded herewith. The position and markings on each corner and
end center monument are marked. Monuments consist of 2"x 2"x 4' wood posts.

THE CLAIM IS LOCATED IN:

NW 1/4, Section 33, T. 5 N., R. 14 E., G&SRBM
SW 1/4, Section 33, T. 5 N., R. 14 E., G&SRBM
NE 1/4, Section 32, T. 5 N., R. 14 E., G&SRBM
SE 1/4, Section 32, T. 5 N., R. 14 E., G&SRBM, Gila County, AZ

The SE corner of the claim is 5050 ft in a West direction, and 2400 ft in a
South direction from a monument located at the common corner of Sections
27, 28, 33 & 34, T. 5 N., R.14 E.

Locator: Nicholas Barr

The undersigned is a citizen
of the United States.

(agent for): Nicholas Barr (agent)
COOPER MINERALS Inc.
630 Plumb Lane, Reno, NV 89502

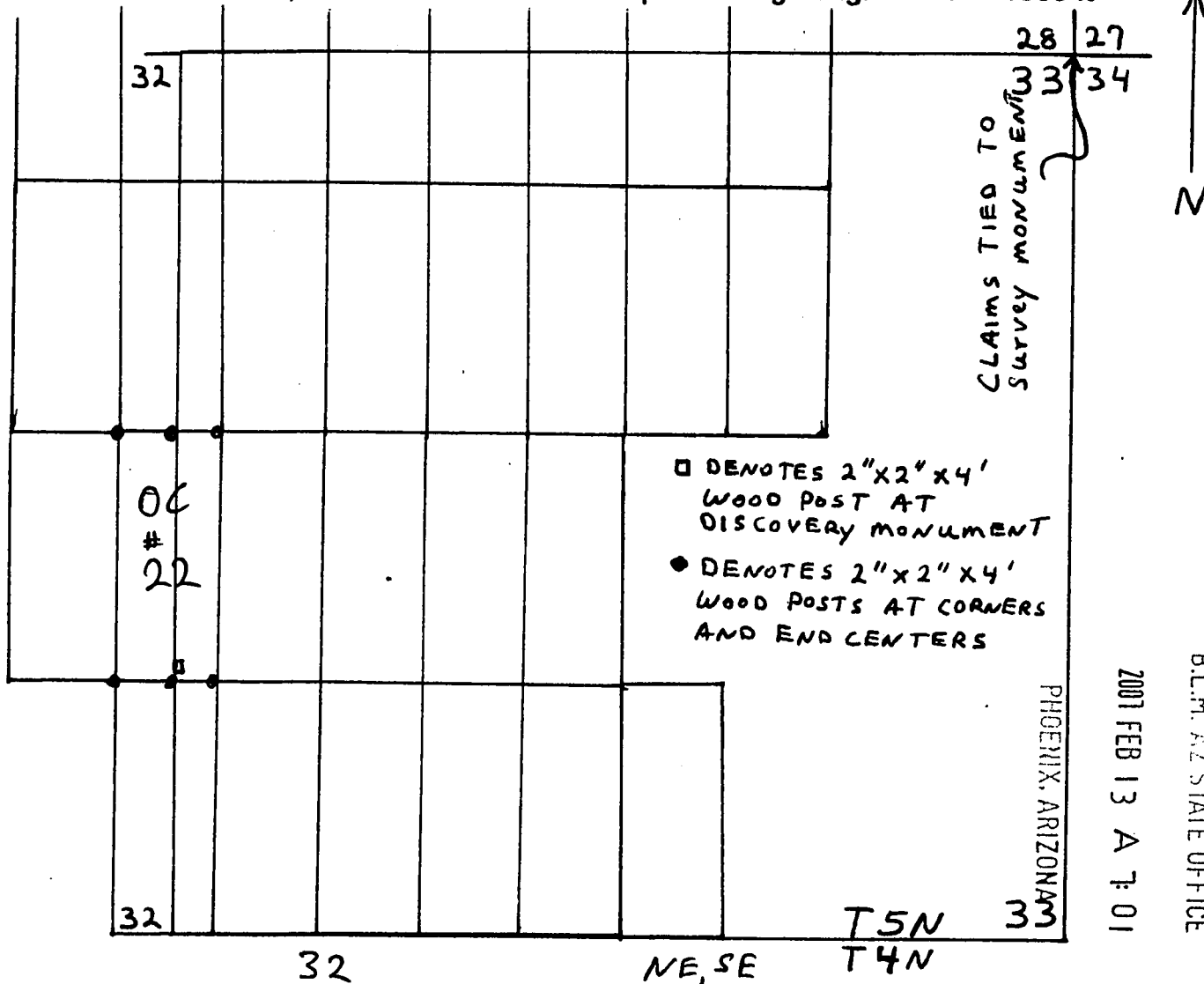
Dated November 17, 2006

AMC 378727

MAP OF MINING CLAIM LOCATION

The name of the claim is OC # 22

The SE corner of this claim is 5050 ft in an West direction, and 2400 ft in a South direction from a monument at the common corner of Sections 27,28,33,34 T 5N, R14E. G&SRBM. Monuments marking discovery, end centers and corners consist of 2" by 2" by 4 ft. wood posts. Bearing and distance between the corners of the claim are; beginning at the NW corner of the claim, 600 ft due East to the NE corner, then 1500 ft due South to the SE corner, then 600 ft due West to the SW corner, then 1500 due North to the point of beginning. 1" = 1000 ft



Sections 33, Quarter Sections NW, SW, Range 14 E., Township 5 N., G&SR Base Meridian, Gila County, AZ

Date: November 17, 2006, Signature: Nicholas Barr

Nicholas Barr (agent)
(agent for) COOPER MINERALS Inc.
630 Plumb Lane, Reno, NV 89502

AMC 378727

RECEIVED
B.L.M. AZ STATE OFFICE

2001 FEB 13 A 7:01

PHOENIX, ARIZONA

after recording return to:
Nicholas Barr (agent)
P.O. Box 6688
Apache Junction, AZ 85278

LODE MINING CLAIM LOCATION CERTIFICATE
STATE of ARIZONA, COUNTY of GILA

NOTICE IS HEREBY GIVEN that NICHOLAS BARR
Whose mailing address is P.O. Box 6688, Apache Junction, AZ, 85278, having
discovered this mineral lode, vein or deposit with the claim hereby located, claims
by right of discovery and location all valuable minerals, under and in accordance
with the mining laws of the United States and the State of Arizona for mining
purposes, 1500 ft in length along this mineral lode, vein or deposit within a width
of 300 ft on each side of the location monument at which this Location Notice is
posted (600 ft total). The general course of the claim is NORTH-SOUTH

THE NAME OF THE CLAIM IS OC # 23

The DATE OF LOCATION of this claim is the 17th day of November, 2006

The location monument lies in the SE 1/4, Sec. 32 T.5 N, R.14 E, G&SRBM
Beginning at the NW corner of the claim, and connecting in a clockwise direction,
Thence 300 ft, bearing due east to the N end center, Thence 300 ft bearing due
east to the NE corner, Thence 1500 ft, bearing due south to the SE corner
Thence 300 ft, bearing due west to the south end center, Thence 300 ft
bearing due west to the SW corner, Thence 1500 ft, bearing due north
to the NW corner, the point of beginning.

The Location Monument lies midway between the two sides, and is 25 ft from
the S end and 1475 ft from the N end of this claim. The position of each
corner of the claim and type of monument used are shown on the mining claim
map to be recorded herewith. The position and markings on each corner and
end center monument are marked. Monuments consist of 2"x 2"x 4' wood posts.

THE CLAIM IS LOCATED IN:

NE 1/4, Section 32, T. 5 N., R. 14 E., G&SRBM
SE 1/4, Section 32, T. 5 N., R. 14 E., G&SRBM
____ 1/4, Section _____, T. 5 N., R. 14 E., G&SRBM
____ 1/4, Section _____, T. 5 N., R. 14 E., G&SRBM, Gila County, AZ

The SE corner of the claim is 5650 ft in a West direction, and 2400 ft in a
South direction from a monument located at the common corner of Sections
27, 28, 33 & 34, T. 5 N., R.14 E.

Locator: Nicholas Barr

The undersigned is a citizen
of the United States.

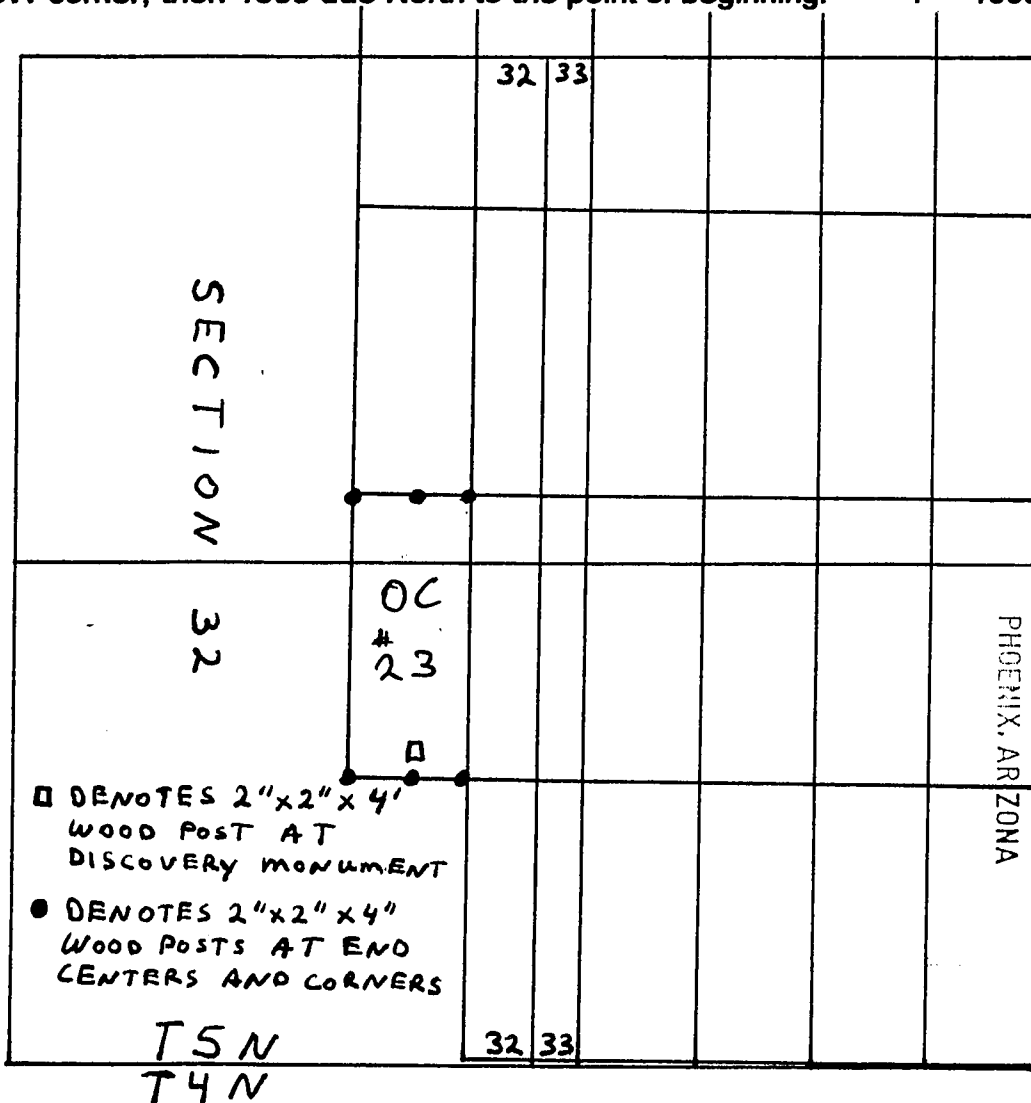
(agent for): Nicholas Barr (agent)
COOPER MINERALS Inc.
630 Plumb Lane, Reno, NV 89502

Dated November 17, 2006

AMC 378728

MAP OF MINING CLAIM LOCATION

The name of the claim is OC # 23
 The SE corner of this claim is 5650 ft in an West direction, and 2400 ft in a South direction from a monument at the common corner of Sections 27,28,33,34 T 5N, R14E. G&SRBM. Monuments marking discovery, end centers and corners consist of 2" by 2" by 4 ft. wood posts. Bearing and distance between the corners of the claim are; beginning at the NW corner of the claim, 600 ft due East to the NE corner, then 1500 ft due South to the SE corner, then 600 ft due West to the SW corner, then 1500 due North to the point of beginning. 1" = 1000 ft



RECEIVED
 B.L.M. AZ STATE OFFICE
 2007 FEB 13 A 7:01

Sections 32, Quarter Sections NE SE, Range 14 E.,
 Township 5 N., G&SR Base Meridian, Gila County, AZ

Date: November 17, 2006, Signature: Nicholas Barr

Nicholas Barr (agent)
 (agent for) COOPER MINERALS Inc.
 630 Plumb Lane, Reno, NV 89502

AMC 318128

after recording return to:
Nicholas Barr (agent)
P.O. Box 6688
Apache Junction, AZ 85278

RECEIVED
B.L.M. AZ STATE OFFICE
2007 FEB 13 A 7:01
PHOENIX, ARIZONA

LODE MINING CLAIM LOCATION CERTIFICATE
STATE of ARIZONA, COUNTY of GILA

NOTICE IS HEREBY GIVEN that NICHOLAS BARR
Whose mailing address is P.O. Box 6688, Apache Junction, AZ, 85278, having
discovered this mineral lode, vein or deposit with the claim hereby located, claims
by right of discovery and location all valuable minerals, under and in accordance
with the mining laws of the United States and the State of Arizona for mining
purposes, 1500 ft in length along this mineral lode, vein or deposit within a width
of 300 ft on each side of the location monument at which this Location Notice is
posted (600 ft total). The general course of the claim is NORTH-SOUTH

THE NAME OF THE CLAIM IS OC # 24

The DATE OF LOCATION of this claim is the 17th day of November, 2006

The location monument lies in the NE 1/4, Sec. 32 T.5 N, R.14 E, G&SRBM
Beginning at the NW corner of the claim, and connecting in a clockwise direction,
Thence 300 ft, bearing due east to the N end center, Thence 300 ft bearing due
east to the NE corner, Thence 1500 ft, bearing due south to the SE corner
Thence 300 ft, bearing due west to the south end center, Thence 300 ft
bearing due west to the SW corner, Thence 1500 ft, bearing due north
to the NW corner, the point of beginning.

The Location Monument lies midway between the two sides, and is 25 ft from
the N end and 1475 ft from the S end of this claim. The position of each
corner of the claim and type of monument used are shown on the mining claim
map to be recorded herewith. The position and markings on each corner and
end center monument are marked. Monuments consist of 2"x 2"x 4' wood posts.

THE CLAIM IS LOCATED IN:

NE 1/4, Section 32, T. 5 N., R. 14 E., G&SRBM
____ 1/4, Section _____, T. 5 N., R. 14 E., G&SRBM
____ 1/4, Section _____, T. 5 N., R. 14 E., G&SRBM
____ 1/4, Section _____, T. 5 N., R. 14 E., G&SRBM, Gila County, AZ

The SE corner of the claim is 5650 ft in a West direction, and 900 ft in a
South direction from a monument located at the common corner of Sections
27, 28, 33 & 34, T. 5 N., R. 14 E.

Locator: Nicholas Barr

The undersigned is a citizen
of the United States.

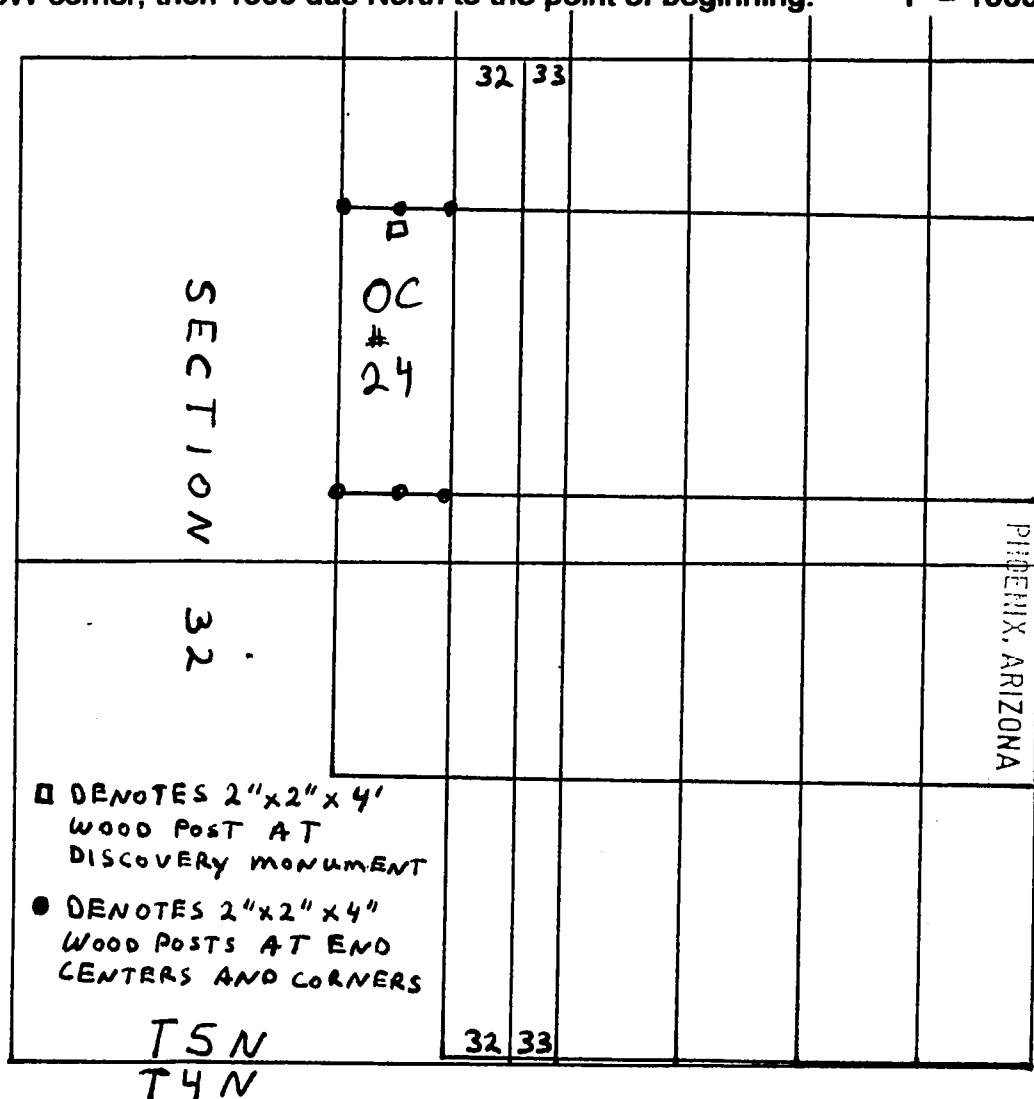
(agent for): Nicholas Barr (agent)
COOPER MINERALS Inc.
630 Plumb Lane, Reno, NV 89502

Dated November 17, 2006

AMC 378729

MAP OF MINING CLAIM LOCATION

The name of the claim is OC # 24
 The SE corner of this claim is 5650 ft in an West direction, and 900 ft in a South direction from a monument at the common corner of Sections 27,28,33,34 T 5N, R14E. G&SRBM. Monuments marking discovery, end centers and corners consist of 2" by 2" by 4 ft. wood posts. Bearing and distance between the corners of the claim are; beginning at the NW corner of the claim, 600 ft due East to the NE corner, then 1500 ft due South to the SE corner, then 600 ft due West to the SW corner, then 1500 due North to the point of beginning. 1" = 1000 ft



RECEIVED
 B.L.M. AZ STATE OFFICE
 2001 FEB 13 A 7:01

Sections 32, Quarter Sections NE, Range 14 E.,
 Township 5 N., G&SR Base Meridian, Gila County, AZ

Date: November 17, 2006, Signature: Nicholas Barr

Nicholas Barr (agent)
 (agent for) COOPER MINERALS Inc.
 630 Plumb Lane, Reno, NV 89502

AMC 318729

after recording return to:
Nicholas Barr (agent)
P.O. Box 6688
Apache Junction, AZ 85278

RECEIVED
B.L.M. AZ STATE OFFICE
2007 FEB 13 A 7:01
PHOENIX, ARIZONA

LODE MINING CLAIM LOCATION CERTIFICATE
STATE of ARIZONA, COUNTY of GILA

NOTICE IS HEREBY GIVEN that NICHOLAS BARR
Whose mailing address is P.O. Box 6688, Apache Junction, AZ, 85278, having
discovered this mineral lode, vein or deposit with the claim hereby located, claims
by right of discovery and location all valuable minerals, under and in accordance
with the mining laws of the United States and the State of Arizona for mining
purposes, 1500 ft in length along this mineral lode, vein or deposit within a width
of 300 ft on each side of the location monument at which this Location Notice is
posted (600 ft total). The general course of the claim is NORTH-SOUTH

THE NAME OF THE CLAIM IS OC # 25

The DATE OF LOCATION of this claim is the 17th day of November, 2006

The location monument lies in the NE 1/4, Sec. 32 T.5 N, R.14 E, G&SRBM
Beginning at the NW corner of the claim, and connecting in a clockwise direction,
Thence 300 ft, bearing due east to the N end center, Thence 300 ft bearing due
east to the NE corner, Thence 1500 ft, bearing due south to the SE corner
Thence 300 ft, bearing due west to the south end center, Thence 300 ft
bearing due west to the SW corner, Thence 1500 ft, bearing due north
to the NW corner, the point of beginning.

The Location Monument lies midway between the two sides, and is 25 ft from
the S end and 1475 ft from the N end of this claim. The position of each
corner of the claim and type of monument used are shown on the mining claim
map to be recorded herewith. The position and markings on each corner and
end center monument are marked. Monuments consist of 2"x 2"x 4' wood posts.

THE CLAIM IS LOCATED IN:

NE 1/4, Section 32, T. 5 N., R. 14 E., G&SRBM
SE 1/4, Section 29, T. 5 N., R. 14 E., G&SRBM
____ 1/4, Section _____, T. 5 N., R. 14 E., G&SRBM
____ 1/4, Section _____, T. 5 N., R. 14 E., G&SRBM, Gila County, AZ

The SE corner of the claim is 5650 ft in a West direction, and 900 ft in a
South direction from a monument located at the common corner of Sections
27, 28, 33 & 34, T. 5 N., R.14 E.

Locator: Nicholas Barr

The undersigned is a citizen
of the United States.

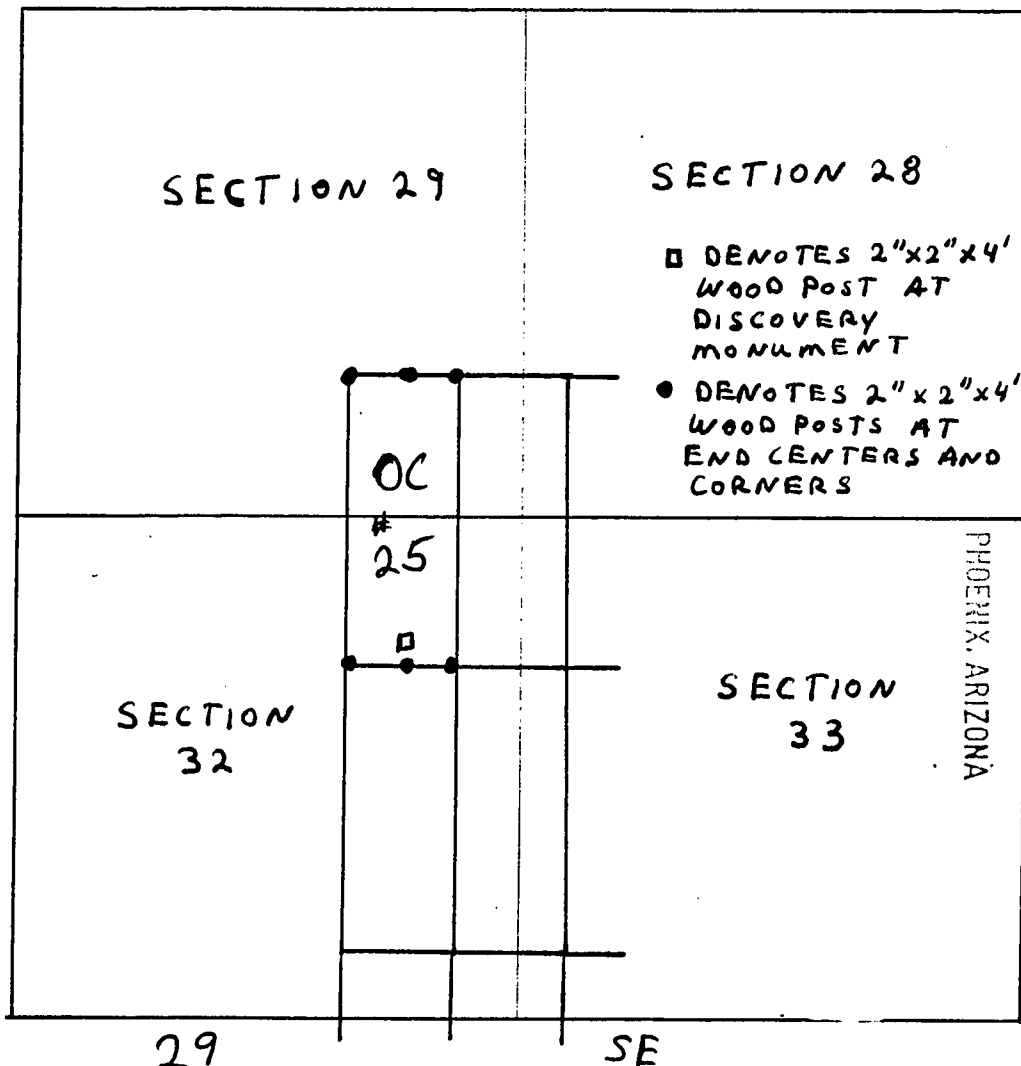
Nicholas Barr (agent)
(agent for): COOPER MINERALS Inc.
630.Plumb Lane, Reno, NV 89502

Dated November 17, 2006

AMC 378730

MAP OF MINING CLAIM LOCATION

The name of the claim is OC # 25
 The SE corner of this claim is 5650 ft in an West direction, and 900 ft in a South direction from a monument at the common corner of Sections 27,28,33,34 T 5N, R14E. G&SRBM. Monuments marking discovery, end centers and corners consist of 2" by 2" by 4 ft. wood posts. Bearing and distance between the corners of the claim are; beginning at the NW corner of the claim, 600 ft due East to the NE corner, then 1500 ft due South to the SE corner, then 600 ft due West to the SW corner, then 1500 due North to the point of beginning. 1" = 1000 ft



2001 FEB 13 A 7:01

RECEIVED
B.L.M. AZ STATE OFFICE

Sections 29, Quarter Sections NE, Range 14 E.,
 Township 5 N., G&SR Base Meridian, Gila County, AZ

Date: November 17, 2006, Signature: Nicholas Barr

Nicholas Barr (agent)
 (agent for) COOPER MINERALS Inc.
 630 Plumb Lane, Reno, NV 89502

AMC 378730

after recording return to:
Nicholas Barr (agent)
P.O. Box 6688
Apache Junction, AZ 85278

PHOENIX, ARIZONA

2007 FEB 13 A 7:02

RECEIVED
B.L.M. AZ STATE OFFICE

LODE MINING CLAIM LOCATION CERTIFICATE
STATE of ARIZONA, COUNTY of GILA

NOTICE IS HEREBY GIVEN that NICHOLAS BARR
Whose mailing address is P.O. Box 6688, Apache Junction, AZ, 85278, having
discovered this mineral lode, vein or deposit with the claim hereby located, claims
by right of discovery and location all valuable minerals, under and in accordance
with the mining laws of the United States and the State of Arizona for mining
purposes, 1500 ft in length along this mineral lode, vein or deposit within a width
of 300 ft on each side of the location monument at which this Location Notice is
posted (600 ft total). The general course of the claim is NORTH-SOUTH

THE NAME OF THE CLAIM IS OC # 26

The DATE OF LOCATION of this claim is the 17th day of November, 2006

The location monument lies in the NE 1/4, Sec. 33 T.5 N, R.14 E, G&SRBM
Beginning at the NW corner of the claim, and connecting in a clockwise direction,
Thence 300 ft, bearing due east to the N end center, Thence 300 ft bearing due
east to the NE corner, Thence 1500 ft, bearing due south to the SE corner
Thence 300 ft, bearing due west to the south end center, Thence 300 ft
bearing due west to the SW corner, Thence 1500 ft, bearing due north
to the NW corner, the point of beginning.

The Location Monument lies midway between the two sides, and is 25 ft from
the N end and 1475 ft from the S end of this claim. The position of each
corner of the claim and type of monument used are shown on the mining claim
map to be recorded herewith. The position and markings on each corner and
end center monument are marked. Monuments consist of 2"x 2"x 4' wood posts.

THE CLAIM IS LOCATED IN:

NE 1/4, Section 32, T. 5 N., R. 14 E., G&SRBM

NW 1/4, Section 33, T. 5 N., R. 14 E., G&SRBM

1/4, Section _____, T. 5 N., R. 14 E., G&SRBM

1/4, Section _____, T. 5 N., R. 14 E., G&SRBM, Gila County, AZ

The SE corner of the claim is 5050 ft in a West direction, and 900 ft in a
South direction from a monument located at the common corner of Sections
27, 28, 33 & 34, T. 5 N., R.14 E.

Locator: Nicholas Barr

The undersigned is a citizen
of the United States.

(agent for): Nicholas Barr (agent)
COOPER MINERALS Inc.

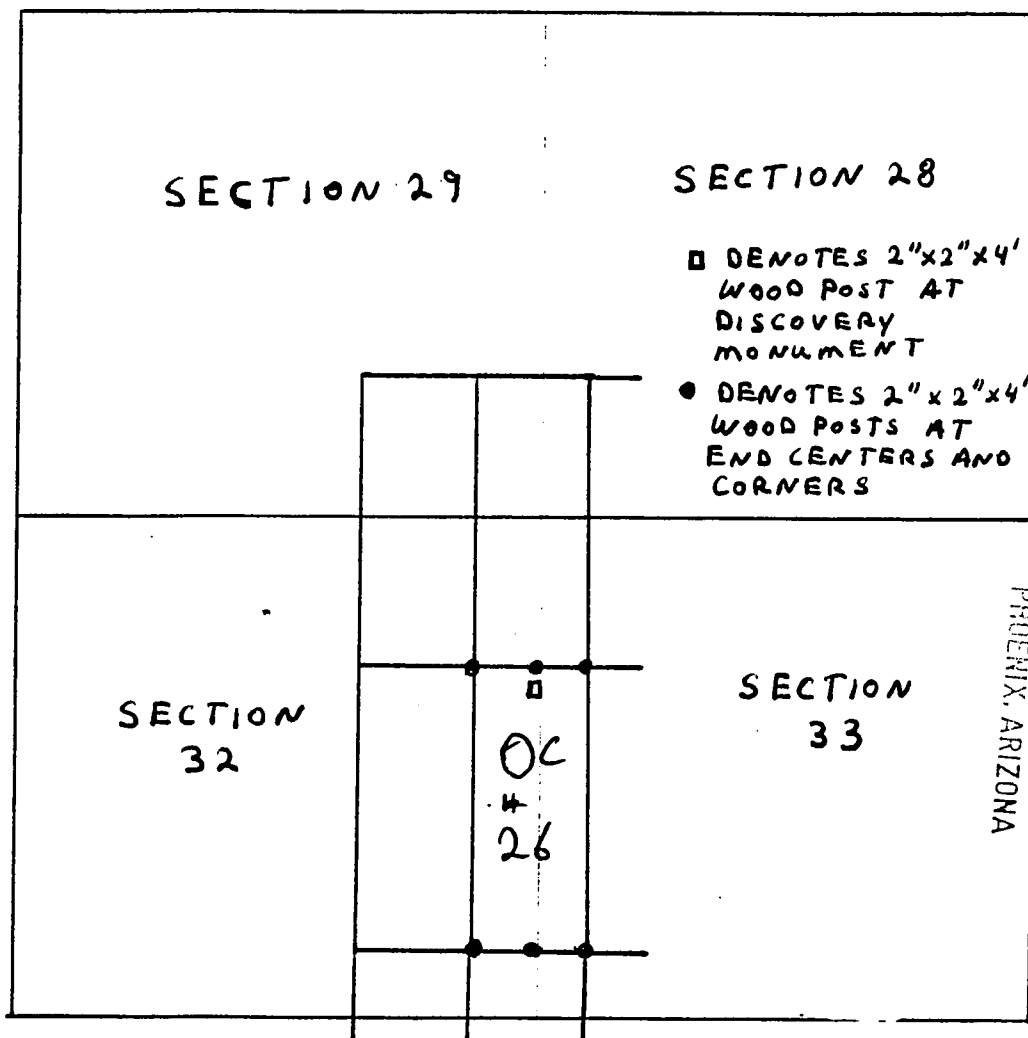
630 Plumb Lane, Reno, NV 89502

Dated November 17, 2006

AMC 378731

MAP OF MINING CLAIM LOCATION

The name of the claim is OC # 26
 The SE corner of this claim is 500 ft in an West direction, and 900 ft in a South direction from a monument at the common corner of Sections 27,28,33,34 T 5N, R14E. G&SRBM. Monuments marking discovery, end centers and corners consist of 2" by 2" by 4 ft. wood posts. Bearing and distance between the corners of the claim are; beginning at the NW corner of the claim, 600 ft due East to the NE corner, then 1500 ft due South to the SE corner, then 600 ft due West to the SW corner, then 1500 due North to the point of beginning. 1" = 1000 ft



N

RECEIVED
 B.L.M. AZ STATE OFFICE
 2007 FEB 13 A 7:02

Sections 32 33, Quarter Sections NW, Range 14 E.,
 Township 5 N., G&SR Base Meridian, Gila County, AZ

Date: November 17, 2006, Signature: Nicholas Barr

Nicholas Barr (agent)
 (agent for) COOPER MINERALS Inc.
 630 Plumb Lane, Reno, NV 89502

AMG 378731

RECEIVED
B.L.M. AZ STATE OFFICE

2007 FEB 13 A 7:02

PHOENIX, ARIZONA

after recording return to:
Nicholas Barr (agent)
P.O. Box 6688
Apache Junction, AZ 85278

LODE MINING CLAIM LOCATION CERTIFICATE
STATE of ARIZONA, COUNTY of GILA

NOTICE IS HEREBY GIVEN that NICHOLAS BARR
Whose mailing address is P.O. Box 6688, Apache Junction, AZ, 85278, having
discovered this mineral lode, vein or deposit with the claim hereby located, claims
by right of discovery and location all valuable minerals, under and in accordance
with the mining laws of the United States and the State of Arizona for mining
purposes, 1500 ft in length along this mineral lode, vein or deposit within a width
of 300 ft on each side of the location monument at which this Location Notice is
posted (600 ft total). The general course of the claim is NORTH-SOUTH

THE NAME OF THE CLAIM IS OC # 27

The DATE OF LOCATION of this claim is the 17th day of November, 2006

The location monument lies in the NW 1/4, Sec. 33 T.5 N, R.14 E, G&SRBM
Beginning at the NW corner of the claim, and connecting in a clockwise direction,
Thence 300 ft, bearing due east to the N end center, Thence 300 ft bearing due
east to the NE corner, Thence 1500 ft, bearing due south to the SE corner
Thence 300 ft, bearing due west to the south end center, Thence 300 ft
bearing due west to the SW corner, Thence 1500 ft, bearing due north
to the NW corner, the point of beginning.

The Location Monument lies midway between the two sides, and is 25 ft from
the S end and 1475 ft from the N end of this claim. The position of each
corner of the claim and type of monument used are shown on the mining claim
map to be recorded herewith. The position and markings on each corner and
end center monument are marked. Monuments consist of 2"x 2"x 4' wood posts.

THE CLAIM IS LOCATED IN:

SW 1/4, Section 28, T. 5 N., R. 14 E., G&SRBM
SE 1/4, Section 29, T. 5 N., R. 14 E., G&SRBM
NE 1/4, Section 32, T. 5 N., R. 14 E., G&SRBM
NW 1/4, Section 33, T. 5 N., R. 14 E., G&SRBM, Gila County, AZ

The SE corner of the claim is 5050 ft in a West direction, and 900 ft in a
South direction from a monument located at the common corner of Sections
27, 28, 33 & 34, T. 5 N., R.14 E.

Locator: Nicholas Barr

The undersigned is a citizen
of the United States.

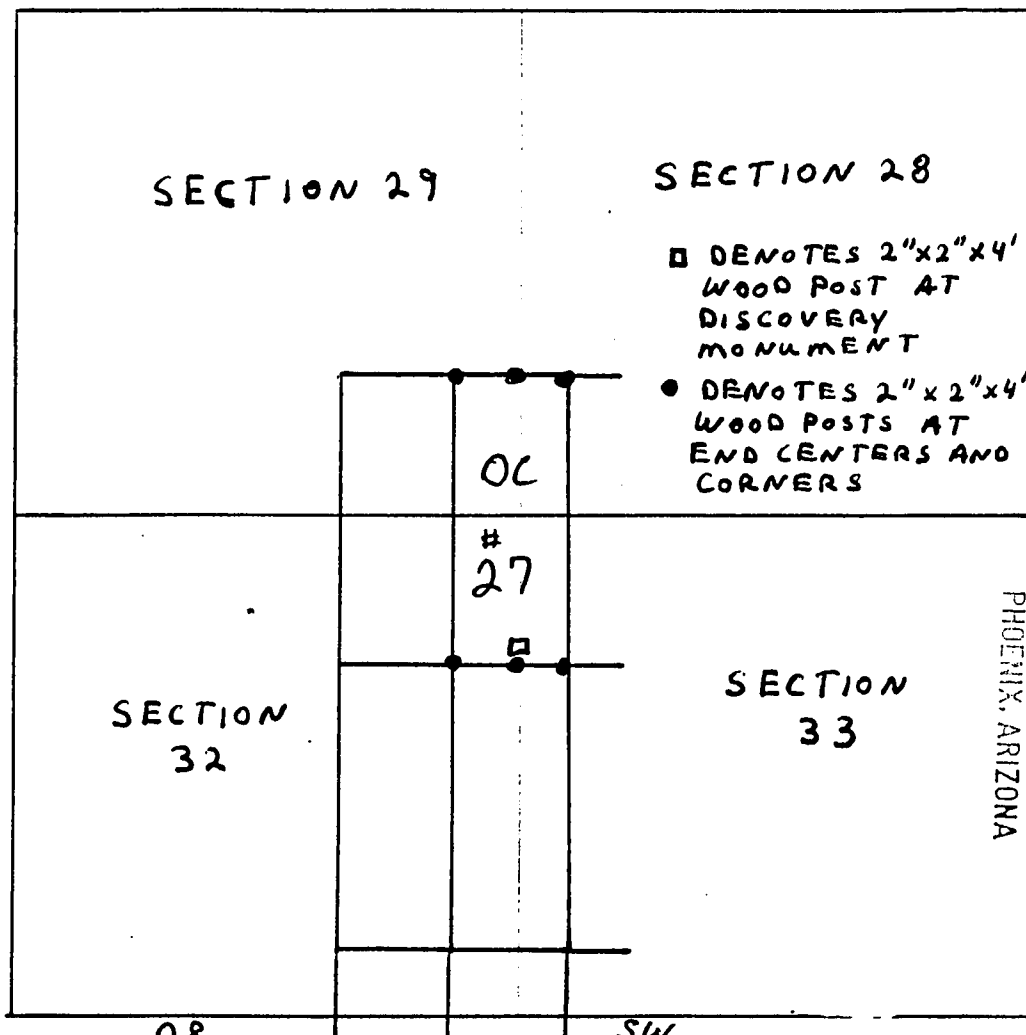
(agent for): Nicholas Barr (agent)
COOPER MINERALS Inc.
630 Plumb Lane, Reno, NV 89502

Dated November 17, 2006

AMC 378732

MAP OF MINING CLAIM LOCATION

The name of the claim is OC # 27
 The SE corner of this claim is 5050 ft in an West direction, and 900 ft in a South direction from a monument at the common corner of Sections 27, 28, 33, 34 T 5N, R14E. G&SRBM. Monuments marking discovery, end centers and corners consist of 2" by 2" by 4 ft. wood posts. Bearing and distance between the corners of the claim are; beginning at the NW corner of the claim, 600 ft due East to the NE corner, then 1500 ft due South to the SE corner, then 600 ft due West to the SW corner, then 1500 due North to the point of beginning. 1" = 1000 ft



RECEIVED
 B.L.M. AZ STATE OFFICE
 2007 FEB 13 A 7:02

Sections 28
29
32
33, Quarter Sections SW
SE
NW, Range 14 E.,
 Township 5 N., G&SR Base Meridian, Gila County, AZ

Date: November 17, 2006, Signature: Nicholas Barr
 Nicholas Barr (agent)

(agent for) COOPER MINERALS Inc.
 630 Plumb Lane, Reno, NV 89502

AMC 378732

after recording return to:
Nicholas Barr (agent)
P.O. Box 6688
Apache Junction, AZ 85278

PHOENIX, ARIZONA

2007 FEB 13 A 7:02

RECEIVED
B.L.M. AZ STATE OFFICE

LODE MINING CLAIM LOCATION CERTIFICATE
STATE of ARIZONA, COUNTY of GILA

NOTICE IS HEREBY GIVEN that NICHOLAS BARR
Whose mailing address is P.O. Box 6688, Apache Junction, AZ, 85278, having
discovered this mineral lode, vein or deposit with the claim hereby located, claims
by right of discovery and location all valuable minerals, under and in accordance
with the mining laws of the United States and the State of Arizona for mining
purposes, 1500 ft in length along this mineral lode, vein or deposit within a width
of 300 ft on each side of the location monument at which this Location Notice is
posted (600 ft total). The general course of the claim is NORTH-SOUTH

THE NAME OF THE CLAIM IS OC # 28

The DATE OF LOCATION of this claim is the 17th day of November, 2006

The location monument lies in the NW 1/4, Sec. 33 T. 5 N, R. 14 E, G&SRBM
Beginning at the NW corner of the claim, and connecting in a clockwise direction,
Thence 300 ft, bearing due east to the N end center, Thence 300 ft bearing due
east to the NE corner, Thence 1500 ft, bearing due south to the SE corner
Thence 300 ft, bearing due west to the south end center, Thence 300 ft
bearing due west to the SW corner, Thence 1500 ft, bearing due north
to the NW corner, the point of beginning.

The Location Monument lies midway between the two sides, and is 25 ft from
the N end and 1475 ft from the S end of this claim. The position of each
corner of the claim and type of monument used are shown on the mining claim
map to be recorded herewith. The position and markings on each corner and
end center monument are marked. Monuments consist of 2"x 2"x 4' wood posts.

THE CLAIM IS LOCATED IN:

NW 1/4, Section 33, T. 5 N., R. 14 E., G&SRBM
____ 1/4, Section _____, T. 5 N., R. 14 E., G&SRBM
____ 1/4, Section _____, T. 5 N., R. 14 E., G&SRBM
____ 1/4, Section _____, T. 5 N., R. 14 E., G&SRBM, Gila County, AZ

The SE corner of the claim is 4450 ft in a West direction, and 900 ft in a
South direction from a monument located at the common corner of Sections
27, 28, 33 & 34, T. 5 N., R. 14 E.

Locator: Nicholas Barr

The undersigned is a citizen
of the United States.

(agent for): Nicholas Barr (agent)
COOPER MINERALS Inc.

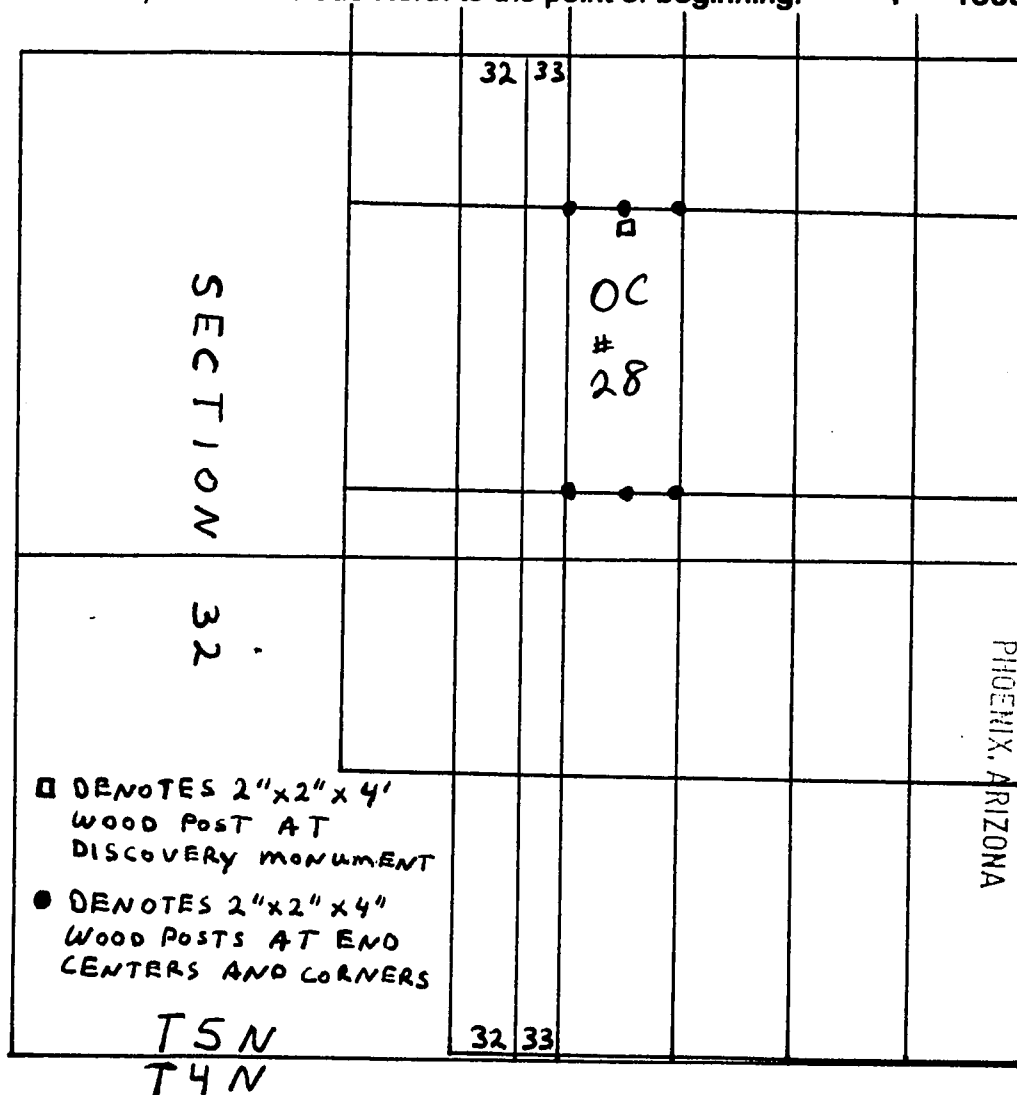
630 Plumb Lane, Reno, NV 89502

Dated November 17, 2006

AMC 378733

MAP OF MINING CLAIM LOCATION

The name of the claim is OC # 28
 The SE corner of this claim is 4450 ft in an West direction, and 900 ft in a South direction from a monument at the common corner of Sections 27,28,33,34 T 5N, R14E. G&SRBM. Monuments marking discovery, end centers and corners consist of 2" by 2" by 4 ft. wood posts. Bearing and distance between the corners of the claim are; beginning at the NW corner of the claim, 600 ft due East to the NE corner, then 1500 ft due South to the SE corner, then 600 ft due West to the SW corner, then 1500 due North to the point of beginning. 1" = 1000 ft



Sections 33, Quarter Sections NW, Range 14 E.,
 Township 5 N., G&SR Base Meridian, Gila County, AZ

Date: November 17, 2006, Signature: Nicholas Barr

Nicholas Barr (agent)
 (agent for) COOPER MINERALS Inc.
 630 Plumb Lane, Reno, NV 89502

AMC 378733

after recording return to:
Nicholas Barr (agent)
P.O. Box 6688
Apache Junction, AZ 85278

LODE MINING CLAIM LOCATION CERTIFICATE
STATE of ARIZONA, COUNTY of GILA

NOTICE IS HEREBY GIVEN that NICHOLAS BARR
Whose mailing address is P.O. Box 6688, Apache Junction, AZ, 85278, having
discovered this mineral lode, vein or deposit with the claim hereby located, claims
by right of discovery and location all valuable minerals, under and in accordance
with the mining laws of the United States and the State of Arizona for mining
purposes, 1500 ft in length along this mineral lode, vein or deposit within a width
of 300 ft on each side of the location monument at which this Location Notice is
posted (600 ft total). The general course of the claim is NORTH-SOUTH

THE NAME OF THE CLAIM IS OC # 29

The DATE OF LOCATION of this claim is the 17th day of November, 2006

The location monument lies in the NW 1/4, Sec. 33 T.5 N, R.14 E, G&SRBM
Beginning at the NW corner of the claim, and connecting in a clockwise direction,
Thence 300 ft, bearing due east to the N end center, Thence 300 ft bearing due
east to the NE corner, Thence 1500 ft, bearing due south to the SE corner
Thence 300 ft, bearing due west to the south end center, Thence 300 ft
bearing due west to the SW corner, Thence 1500 ft, bearing due north
to the NW corner, the point of beginning.

The Location Monument lies midway between the two sides, and is 25 ft from
the S end and 1475 ft from the N end of this claim. The position of each
corner of the claim and type of monument used are shown on the mining claim
map to be recorded herewith. The position and markings on each corner and
end center monument are marked. Monuments consist of 2"x 2"x 4' wood posts.

THE CLAIM IS LOCATED IN:

SW 1/4, Section 28, T. 5 N., R. 14 E., G&SRBM
NW 1/4, Section 33, T. 5 N., R. 14 E., G&SRBM
____ 1/4, Section _____, T. 5 N., R. 14 E., G&SRBM
____ 1/4, Section _____, T. 5 N., R. 14 E., G&SRBM, Gila County, AZ

The SE corner of the claim is 4450 ft in a West direction, and 900 ft in a
South direction from a monument located at the common corner of Sections
27, 28, 33 & 34, T. 5 N., R. 14 E.

Locator: Nicholas Barr

The undersigned is a citizen
of the United States.

(agent for): Nicholas Barr (agent)
COOPER MINERALS Inc.
630 Plumb Lane, Reno, NV 89502

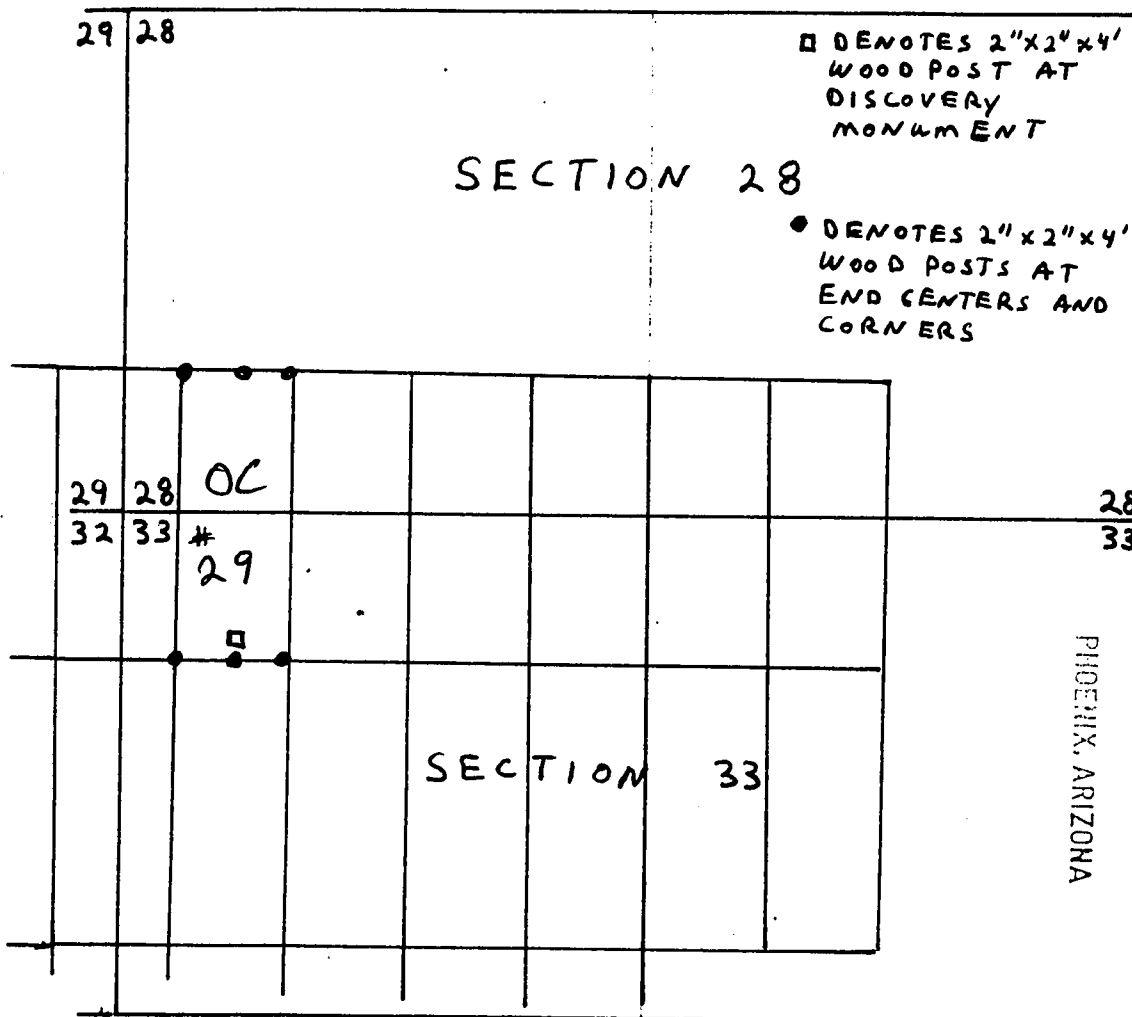
Dated November 17, 2006

RECEIVED
BLM. AZ STATE OFFICE
2007 FEB 13 A 7:02
PHOENIX, ARIZONA

AMC 378734

MAP OF MINING CLAIM LOCATION

The name of the claim is OC # 29
 The SE corner of this claim is 4450 ft in an West direction, and 900 ft in a South direction from a monument at the common corner of Sections 27,28,33,34 T 5N, R14E. G&SRBM. Monuments marking discovery, end centers and corners consist of 2" by 2" by 4 ft. wood posts. Bearing and distance between the corners of the claim are; beginning at the NW corner of the claim, 600 ft due East to the NE corner, then 1500 ft due South to the SE corner, then 600 ft due West to the SW corner, then 1500 due North to the point of beginning. 1" = 1000 ft



RECEIVED
 B.L.M. AZ STATE OFFICE

2001 FEB 13 A 7:02

Sections 28 33, Quarter Sections SW NW, Range 14 E.,
 Township 5 N., G&SR Base Meridian, Gila County, AZ

Date: November 17, 2006, Signature: Nicholas Barr

Nicholas Barr (agent)
 (agent for) COOPER MINERALS Inc.
 630 Plumb Lane, Reno, NV 89502

AMC 378734

after recording return to:
Nicholas Barr (agent)
P.O. Box 6688
Apache Junction, AZ 85278

LODE MINING CLAIM LOCATION CERTIFICATE
STATE of ARIZONA, COUNTY of GILA

NOTICE IS HEREBY GIVEN that NICHOLAS BARR
Whose mailing address is P.O. Box 6688, Apache Junction, AZ, 85278, having
discovered this mineral lode, vein or deposit with the claim hereby located, claims
by right of discovery and location all valuable minerals, under and in accordance
with the mining laws of the United States and the State of Arizona for mining
purposes, 1500 ft in length along this mineral lode, vein or deposit within a width
of 300 ft on each side of the location monument at which this Location Notice is
posted (600 ft total). The general course of the claim is NORTH-SOUTH

THE NAME OF THE CLAIM IS OC # 30

The DATE OF LOCATION of this claim is the 17th day of November, 2006

The location monument lies in the NW 1/4, Sec. 33 T. 5 N, R. 14 E, G&SRBM
Beginning at the NW corner of the claim, and connecting in a clockwise direction,
Thence 300 ft, bearing due east to the N end center, Thence 300 ft bearing due
east to the NE corner, Thence 1500 ft, bearing due south to the SE corner
Thence 300 ft, bearing due west to the south end center, Thence 300 ft
bearing due west to the SW corner, Thence 1500 ft, bearing due north
to the NW corner, the point of beginning.

The Location Monument lies midway between the two sides, and is 25 ft from
the N end and 1475 ft from the S end of this claim. The position of each
corner of the claim and type of monument used are shown on the mining claim
map to be recorded herewith. The position and markings on each corner and
end center monument are marked. Monuments consist of 2"x 2"x 4' wood posts.

THE CLAIM IS LOCATED IN:

NW 1/4, Section 33, T. 5 N., R. 14 E., G&SRBM
____ 1/4, Section _____, T. 5 N., R. 14 E., G&SRBM
____ 1/4, Section _____, T. 5 N., R. 14 E., G&SRBM
____ 1/4, Section _____, T. 5 N., R. 14 E., G&SRBM, Gila County, AZ

The SE corner of the claim is 3850 ft in a West direction, and 900 ft in a
South direction from a monument located at the common corner of Sections
27, 28, 33 & 34, T. 5 N., R. 14 E.

Locator: Nicholas Barr

The undersigned is a citizen
of the United States.

(agent for): Nicholas Barr (agent)
COOPER MINERALS Inc.
630 Plumb Lane, Reno, NV 89502

Dated November 17, 2006

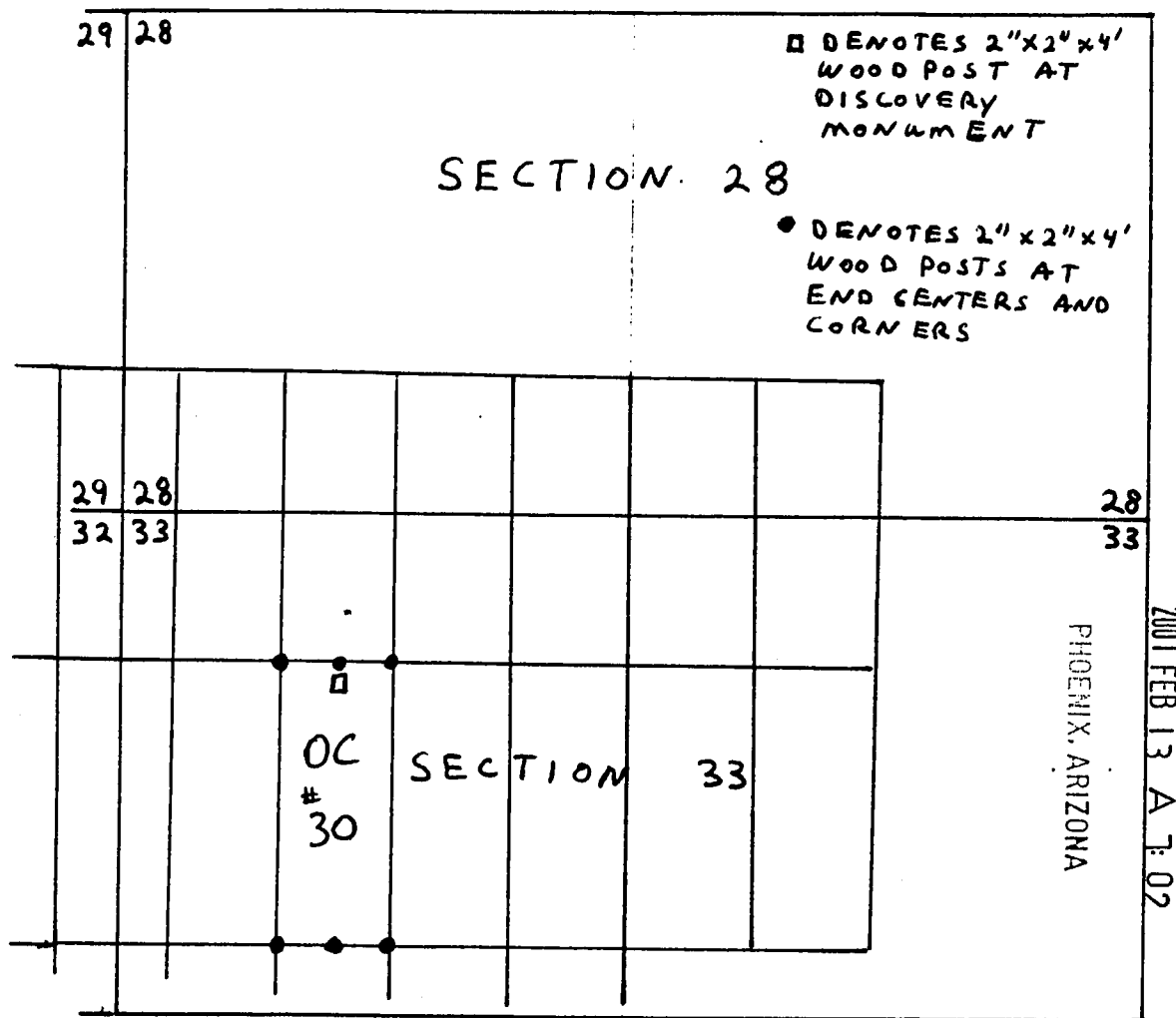
RECEIVED
B.L.M. AZ STATE OFFICE
2007 FEB 13 A 7:00
PHOENIX, ARIZONA

AMC 378735

MAP OF MINING CLAIM LOCATION

The name of the claim is OC # 30

The SE corner of this claim is 3850 ft in an West direction, and 900 ft in a South direction from a monument at the common corner of Sections 27,28,33,34 T 5N, R14E. G&SRBM. Monuments marking discovery, end centers and corners consist of 2" by 2" by 4 ft. wood posts. Bearing and distance between the corners of the claim are; beginning at the NW corner of the claim, 600 ft due East to the NE corner, then 1500 ft due South to the SE corner, then 600 ft due West to the SW corner, then 1500 due North to the point of beginning. 1" = 1000 ft



Sections 33, Quarter Sections NW, Range 14 E., Township 5 N., G&SR Base Meridian, Gila County, AZ

Date: November 17, 2006, Signature: Nicholas Barr

(agent for) Nicholas Barr (agent)
COOPER MINERALS Inc.
630 Plumb Lane, Reno, NV 89502

RECEIVED
BLM, AZ STATE OFFICE

AMC 378735

after recording return to:
Nicholas Barr (agent)
P.O. Box 6688
Apache Junction, AZ 85278

RECEIVED
B.L.M. AZ STATE OFFICE
2007 FEB 13 A 7:02
PHOENIX, ARIZONA

LODE MINING CLAIM LOCATION CERTIFICATE
STATE of ARIZONA, COUNTY of GILA

NOTICE IS HEREBY GIVEN that NICHOLAS BARR
Whose mailing address is P.O. Box 6688, Apache Junction, AZ, 85278, having
discovered this mineral lode, vein or deposit with the claim hereby located, claims
by right of discovery and location all valuable minerals, under and in accordance
with the mining laws of the United States and the State of Arizona for mining
purposes, 1500 ft in length along this mineral lode, vein or deposit within a width
of 300 ft on each side of the location monument at which this Location Notice is
posted (600 ft total). The general course of the claim is NORTH-SOUTH

THE NAME OF THE CLAIM IS OC # 31

The DATE OF LOCATION of this claim is the 17th day of November, 2006

The location monument lies in the NW 1/4, Sec. 33 T. 5 N, R. 14 E, G&SRBM
Beginning at the NW corner of the claim, and connecting in a clockwise direction,
Thence 300 ft, bearing due east to the N end center, Thence 300 ft bearing due
east to the NE corner, Thence 1500 ft, bearing due south to the SE corner
Thence 300 ft, bearing due west to the south end center, Thence 300 ft
bearing due west to the SW corner, Thence 1500 ft, bearing due north
to the NW corner, the point of beginning.

The Location Monument lies midway between the two sides, and is 25 ft from
the S end and 1475 ft from the N end of this claim. The position of each
corner of the claim and type of monument used are shown on the mining claim
map to be recorded herewith. The position and markings on each corner and
end center monument are marked. Monuments consist of 2"x 2"x 4' wood posts.

THE CLAIM IS LOCATED IN:

SW 1/4, Section 28, T. 5 N., R. 14 E., G&SRBM
NW 1/4, Section 33, T. 5 N., R. 14 E., G&SRBM
____ 1/4, Section _____, T. 5 N., R. 14 E., G&SRBM
____ 1/4, Section _____, T. 5 N., R. 14 E., G&SRBM, Gila County, AZ

The SE corner of the claim is 3850 ft in a West direction, and 900 ft in a
South direction from a monument located at the common corner of Sections
27, 28, 33 & 34, T. 5 N., R. 14 E.

Locator: Nicholas Barr

The undersigned is a citizen
of the United States.

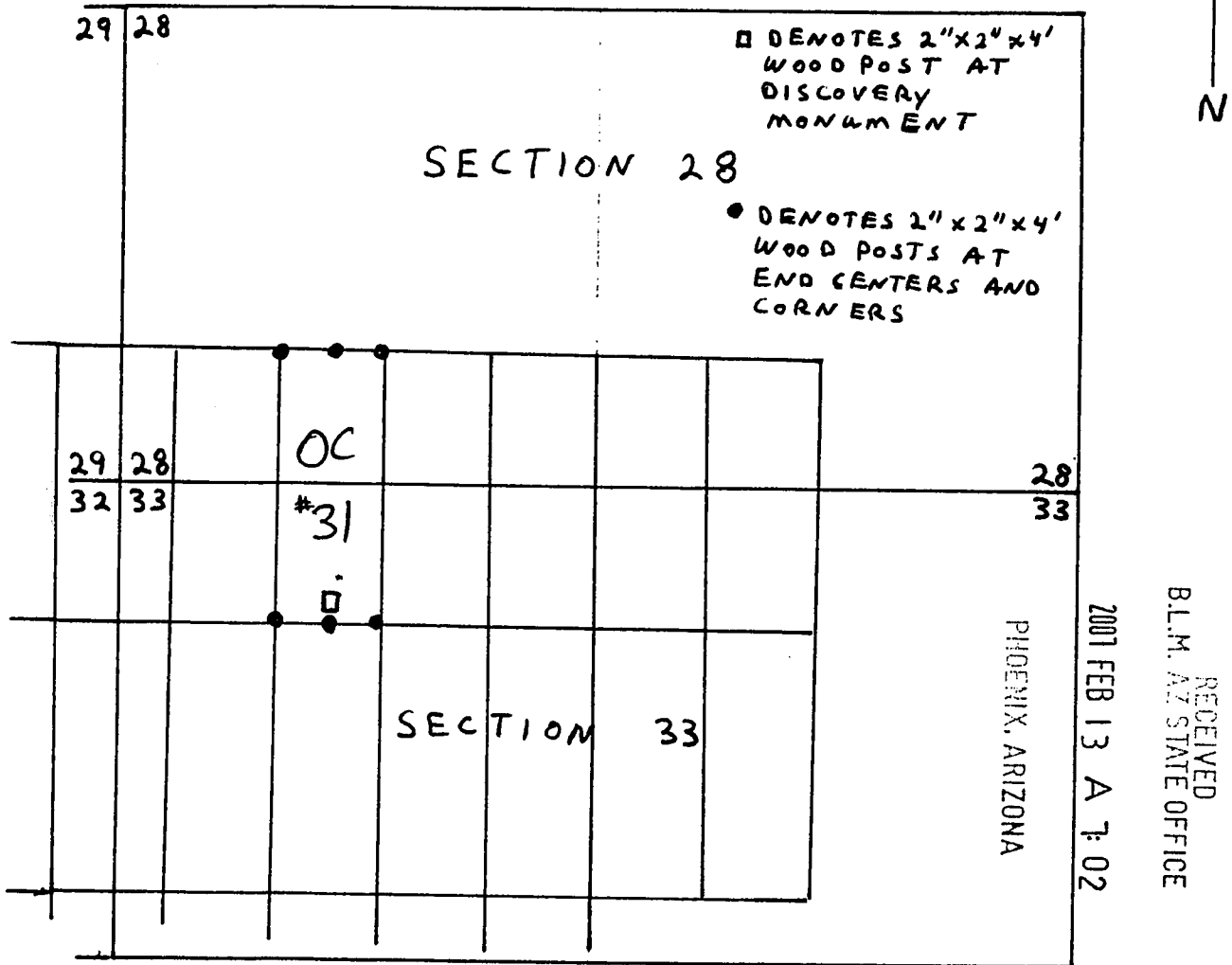
Nicholas Barr (agent)
(agent for): COOPER MINERALS Inc.
630 Plumb Lane, Reno, NV 89502

Dated November 17, 2006

AMC 318136

MAP OF MINING CLAIM LOCATION

The name of the claim is OC # 31
 The SE corner of this claim is 3850 ft in an West direction, and 900 ft in a South direction from a monument at the common corner of Sections 27,28,33,34 T 5N, R14E. G&SRBM. Monuments marking discovery, end centers and corners consist of 2" by 2" by 4 ft. wood posts. Bearing and distance between the corners of the claim are; beginning at the NW corner of the claim, 600 ft due East to the NE corner, then 1500 ft due South to the SE corner, then 600 ft due West to the SW corner, then 1500 due North to the point of beginning. 1" = 1000 ft



Sections 28 33, Quarter Sections SW NW, Range 14 E.,
 Township 5 N., G&SR Base Meridian, Gila County, AZ

Date: November 17, 2006, Signature: Nicholas Barr

Nicholas Barr (agent)
 (agent for) COOPER MINERALS Inc.
 630 Plumb Lane, Reno, NV 89502

AMC 378736

after recording return to:
Nicholas Barr (agent)
P.O. Box 6688
Apache Junction, AZ 85278

RECEIVED
B.L.M. AZ STATE OFFICE
2001 FEB 13 A 7:02
PHOENIX, ARIZONA

LODE MINING CLAIM LOCATION CERTIFICATE
STATE of ARIZONA, COUNTY of GILA

NOTICE IS HEREBY GIVEN that NICHOLAS BARR
Whose mailing address is P.O. Box 6688, Apache Junction, AZ, 85278, having
discovered this mineral lode, vein or deposit with the claim hereby located, claims
by right of discovery and location all valuable minerals, under and in accordance
with the mining laws of the United States and the State of Arizona for mining
purposes, 1500 ft in length along this mineral lode, vein or deposit within a width
of 300 ft on each side of the location monument at which this Location Notice is
posted (600 ft total). The general course of the claim is NORTH-SOUTH

THE NAME OF THE CLAIM IS OC # 32

The DATE OF LOCATION of this claim is the 17th day of November, 2006

The location monument lies in the NW 1/4, Sec. 33 T.5 N, R.14 E, G&SRBM
Beginning at the NW corner of the claim, and connecting in a clockwise direction,
Thence 300 ft, bearing due east to the N end center, Thence 300 ft bearing due
east to the NE corner, Thence 1500 ft, bearing due south to the SE corner
Thence 300 ft, bearing due west to the south end center, Thence 300 ft
bearing due west to the SW corner, Thence 1500 ft, bearing due north
to the NW corner, the point of beginning.

The Location Monument lies midway between the two sides, and is 25 ft from
the N end and 1475 ft from the S end of this claim. The position of each
corner of the claim and type of monument used are shown on the mining claim
map to be recorded herewith. The position and markings on each corner and
end center monument are marked. Monuments consist of 2"x 2"x 4' wood posts.

THE CLAIM IS LOCATED IN:

NW 1/4, Section 33, T. 5 N., R. 14 E., G&SRBM
____ 1/4, Section _____, T. 5 N., R. 14 E., G&SRBM
____ 1/4, Section _____, T. 5 N., R. 14 E., G&SRBM
____ 1/4, Section _____, T. 5 N., R. 14 E., G&SRBM, Gila County, AZ

The SE corner of the claim is 3250 ft in a West direction, and 900 ft in a
South direction from a monument located at the common corner of Sections
27, 28, 33 & 34, T. 5 N., R.14 E.

Locator: Nicholas Barr

The undersigned is a citizen
of the United States.

(agent for): Nicholas Barr (agent)
COOPER MINERALS Inc.
630 Plumb Lane, Reno, NV 89502

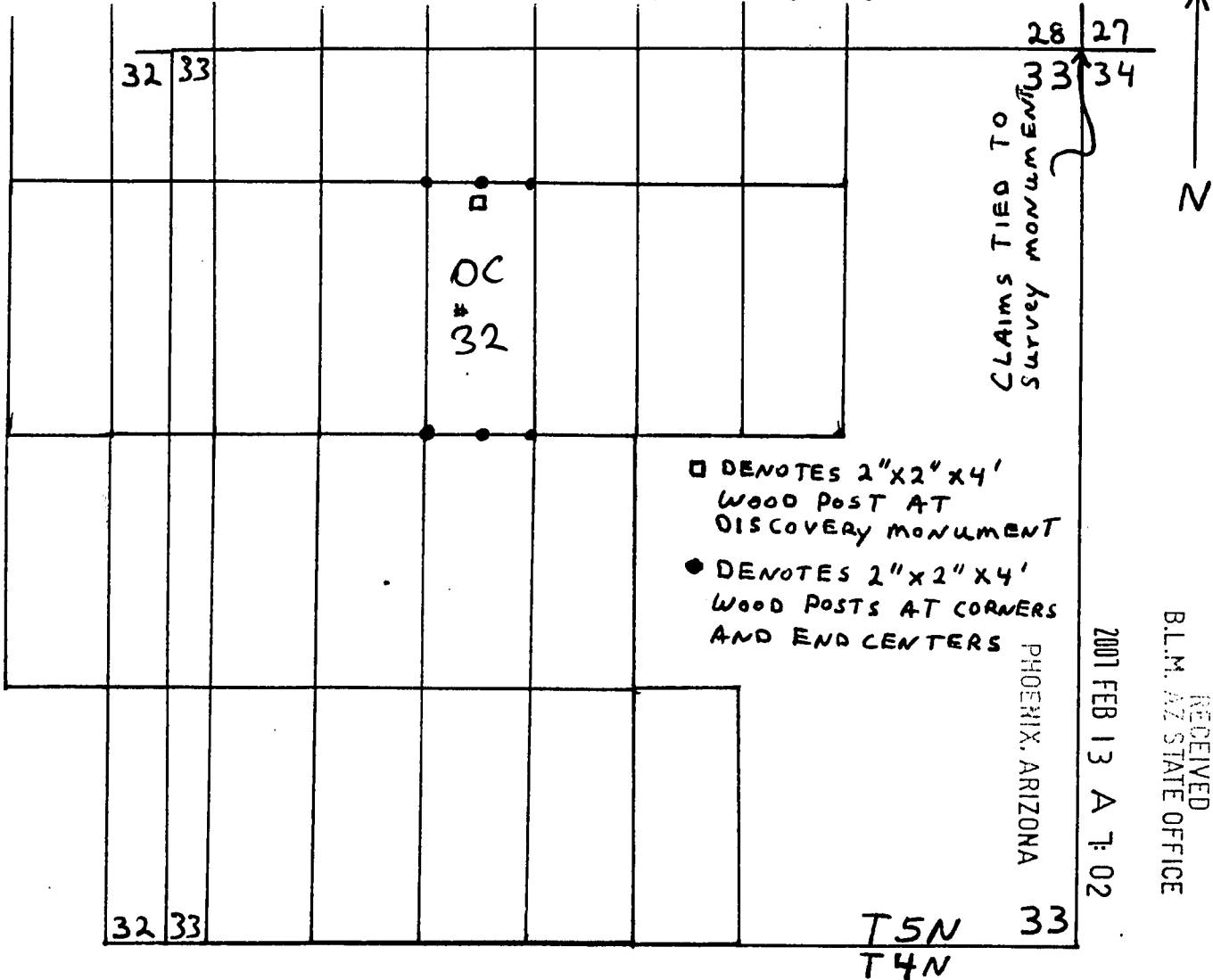
Dated November 17, 2006

AMC 378737

MAP OF MINING CLAIM LOCATION

The name of the claim is OC # 32

The SE corner of this claim is 3250 ft in an West direction, and 900 ft in a South direction from a monument at the common corner of Sections 27,28,33,34 T 5N, R14E. G&SRBM. Monuments marking discovery, end centers and corners consist of 2" by 2" by 4 ft. wood posts. Bearing and distance between the corners of the claim are; beginning at the NW corner of the claim, 600 ft due East to the NE corner, then 1500 ft due South to the SE corner, then 600 ft due West to the SW corner, then 1500 due North to the point of beginning. 1" = 1000 ft



Sections 33, Quarter Sections NW, Range 14 E.,
Township 5 N., G&SR Base Meridian, Gila County, AZ

Date: November 17, 2006, Signature: Nicholas Barr

Nicholas Barr (agent)
(agent for) COOPER MINERALS Inc.
630 Plumb Lane, Reno, NV 89502

AMC 378737

after recording return to:
Nicholas Barr (agent)
P.O. Box 6688
Apache Junction, AZ 85278

RECEIVED
B.L.M. AZ STATE OFFICE
2007 FEB 13 A 7:02
PHOENIX, ARIZONA

LODE MINING CLAIM LOCATION CERTIFICATE
STATE of ARIZONA, COUNTY of GILA

NOTICE IS HEREBY GIVEN that NICHOLAS BARR
Whose mailing address is P.O. Box 6688, Apache Junction, AZ, 85278, having
discovered this mineral lode, vein or deposit with the claim hereby located, claims
by right of discovery and location all valuable minerals, under and in accordance
with the mining laws of the United States and the State of Arizona for mining
purposes, 1500 ft in length along this mineral lode, vein or deposit within a width
of 300 ft on each side of the location monument at which this Location Notice is
posted (600 ft total). The general course of the claim is NORTH-SOUTH

THE NAME OF THE CLAIM IS OC # 33

The DATE OF LOCATION of this claim is the 12th day of November, 2006

The location monument lies in the NW 1/4, Sec. 33 T.5 N, R.14 E, G&SRBM
Beginning at the NW corner of the claim, and connecting in a clockwise direction,
Thence 300 ft, bearing due east to the N end center, Thence 300 ft bearing due
east to the NE corner, Thence 1500 ft, bearing due south to the SE corner
Thence 300 ft, bearing due west to the south end center, Thence 300 ft
bearing due west to the SW corner, Thence 1500 ft, bearing due north
to the NW corner, the point of beginning.

The Location Monument lies midway between the two sides, and is 25 ft from
the S end and 1475 ft from the N end of this claim. The position of each
corner of the claim and type of monument used are shown on the mining claim
map to be recorded herewith. The position and markings on each corner and
end center monument are marked. Monuments consist of 2"x 2"x 4' wood posts.

THE CLAIM IS LOCATED IN:

SW 1/4, Section 28, T. 5 N., R. 14 E., G&SRBM
NW 1/4, Section 33, T. 5 N., R. 14 E., G&SRBM
____ 1/4, Section _____, T. 5 N., R. 14 E., G&SRBM
____ 1/4, Section _____, T. 5 N., R. 14 E., G&SRBM, Gila County, AZ

The SE corner of the claim is 3250 ft in a West direction, and 900 ft in a
South direction from a monument located at the common corner of Sections
27, 28, 33 & 34, T. 5 N., R. 14 E.

Locator: Nicholas Barr

The undersigned is a citizen
of the United States.

(agent for): Nicholas Barr (agent)
COOPER MINERALS Inc.
630 Plumb Lane, Reno, NV 89502

Dated November 17, 2006

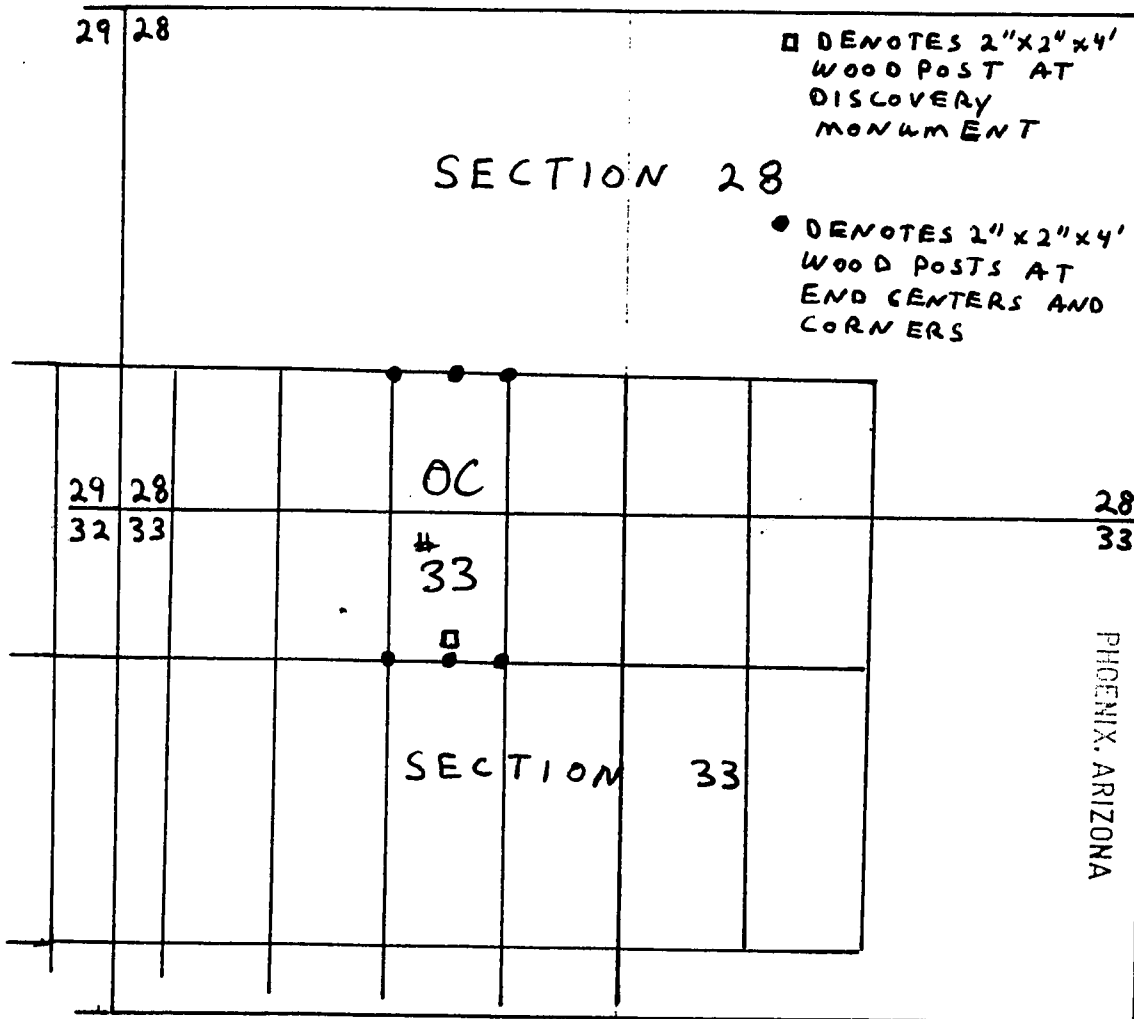
AMC 378738

MAP OF MINING CLAIM LOCATION

The name of the claim is OC #

33

The SE corner of this claim is 3250 ft in an West direction, and 900 ft in a South direction from a monument at the common corner of Sections 27,28,33,34 T 5N, R14E. G&SRBM. Monuments marking discovery, end centers and corners consist of 2" by 2" by 4 ft. wood posts. Bearing and distance between the corners of the claim are; beginning at the NW corner of the claim, 600 ft due East to the NE corner, then 1500 ft due South to the SE corner, then 600 ft due West to the SW corner, then 1500 due North to the point of beginning. 1" = 1000 ft



RECEIVED
B.L.M. AZ STATE OFFICE
2001 FEB 13 A 7:02

Sections 28 33, Quarter Sections SW NW, Range 14 E.,
Township 5 N., G&SR Base Meridian, Gila County, AZ

Date: November 17, 2006, Signature: Nicholas Barr

Nicholas Barr (agent)
(agent for) COOPER MINERALS Inc.
630 Plumb Lane, Reno, NV 89502

AMC 378738

after recording return to:
Nicholas Barr (agent)
P.O. Box 6688
Apache Junction, AZ 85278

PHOENIX, ARIZONA

2007 FEB 13 A 7:02

RECEIVED
B.L.M. AZ STATE OFFICE

LODE MINING CLAIM LOCATION CERTIFICATE
STATE of ARIZONA, COUNTY of GILA

NOTICE IS HEREBY GIVEN that NICHOLAS BARR
Whose mailing address is P.O. Box 6688, Apache Junction, AZ, 85278, having
discovered this mineral lode, vein or deposit with the claim hereby located, claims
by right of discovery and location all valuable minerals, under and in accordance
with the mining laws of the United States and the State of Arizona for mining
purposes, 1500 ft in length along this mineral lode, vein or deposit within a width
of 300 ft on each side of the location monument at which this Location Notice is
posted (600 ft total). The general course of the claim is NORTH-SOUTH

THE NAME OF THE CLAIM IS OC # 34

The DATE OF LOCATION of this claim is the 17th day of November, 2006

The location monument lies in the NW 1/4, Sec. 33 T. 5 N, R. 14 E, G&SRBM
Beginning at the NW corner of the claim, and connecting in a clockwise direction,
Thence 300 ft, bearing due east to the N end center, Thence 300 ft bearing due
east to the NE corner, Thence 1500 ft, bearing due south to the SE corner
Thence 300 ft, bearing due west to the south end center, Thence 300 ft
bearing due west to the SW corner, Thence 1500 ft, bearing due north
to the NW corner, the point of beginning.

The Location Monument lies midway between the two sides, and is 25 ft from
the N end and 1475 ft from the S end of this claim. The position of each
corner of the claim and type of monument used are shown on the mining claim
map to be recorded herewith. The position and markings on each corner and
end center monument are marked. Monuments consist of 2"x 2"x 4' wood posts.

THE CLAIM IS LOCATED IN:

NW 1/4, Section 33, T. 5 N., R. 14 E., G&SRBM
____ 1/4, Section _____, T. 5 N., R. 14 E., G&SRBM
____ 1/4, Section _____, T. 5 N., R. 14 E., G&SRBM
____ 1/4, Section _____, T. 5 N., R. 14 E., G&SRBM, Gila County, AZ

The SE corner of the claim is 2650 ft in a West direction, and 900 ft in a
South direction from a monument located at the common corner of Sections
27, 28, 33 & 34, T. 5 N., R. 14 E.

Locator: Nicholas Barr

The undersigned is a citizen
of the United States.

Nicholas Barr (agent)
(agent for): COOPER MINERALS Inc.
630 Plumb Lane, Reno, NV 89502

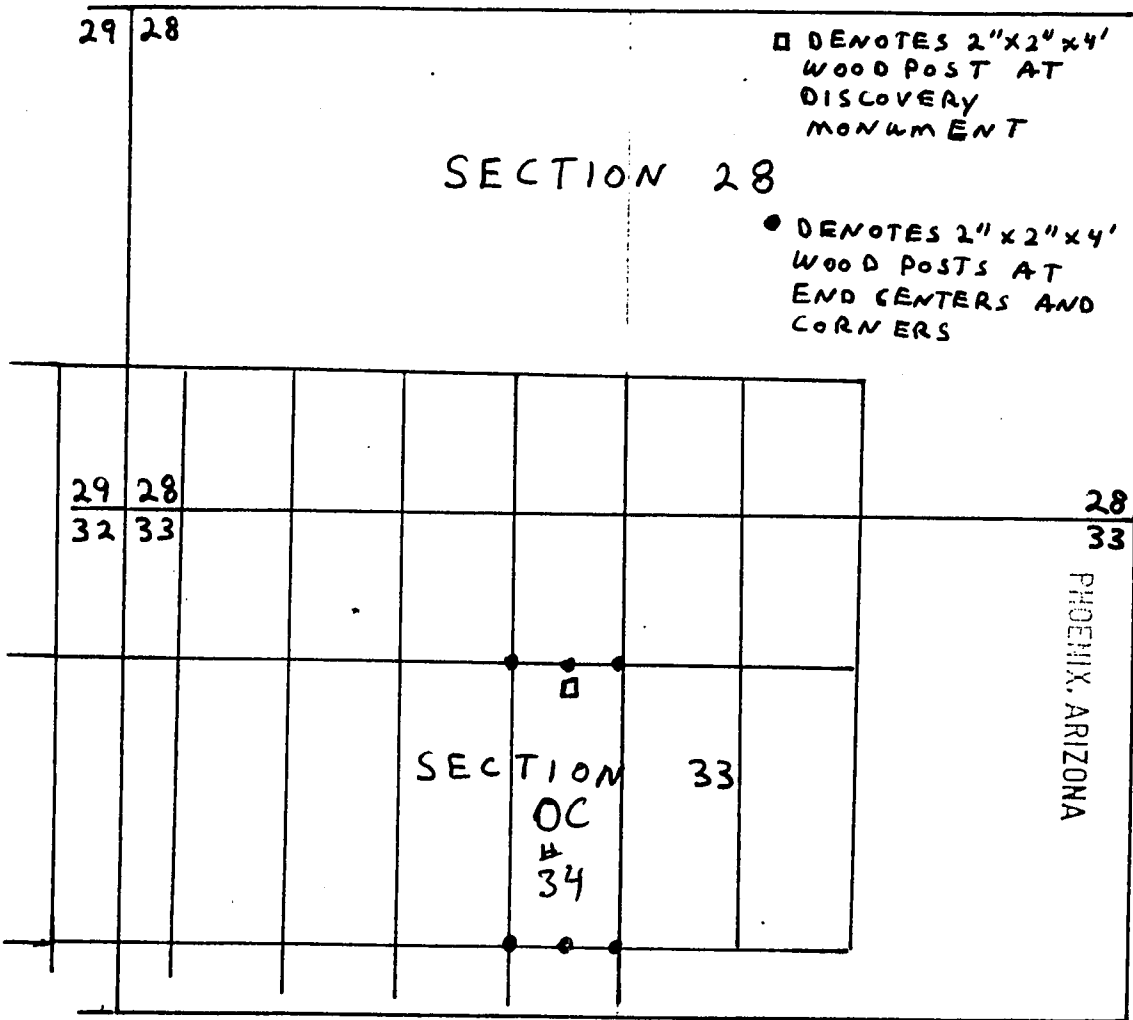
Dated November 17, 2006

AMC 378739

MAP OF MINING CLAIM LOCATION

The name of the claim is OC # 34

The SE corner of this claim is 2650 ft in an West direction, and 900 ft in a South direction from a monument at the common corner of Sections 27,28,33,34 T 5N, R14E. G&SRBM. Monuments marking discovery, end centers and corners consist of 2" by 2" by 4 ft. wood posts. Bearing and distance between the corners of the claim are; beginning at the NW corner of the claim, 600 ft due East to the NE corner, then 1500 ft due South to the SE corner, then 600 ft due West to the SW corner, then 1500 due North to the point of beginning. 1" = 1000 ft



N

RECEIVED
B.L.M. AZ STATE OFFICE

2001 FEB 13 A 7:02

PHOENIX, ARIZONA

Sections 33, Quarter Sections NW, Range 14 E.,
Township 5 N., G&SR Base Meridian, Gila County, AZ

Date: November 17, 2006, Signature: Nicholas Barr

Nicholas Barr (agent)

(agent for) COOPER MINERALS Inc.
630 Plumb Lane, Reno, NV 89502

AMC 378739

after recording return to:
Nicholas Barr (agent)
P.O. Box 6688
Apache Junction, AZ 85278

PHOENIX, ARIZONA

2007 FEB 13 A 7:02

RECEIVED
B.L.M. AZ STATE OFFICE

LODE MINING CLAIM LOCATION CERTIFICATE
STATE of ARIZONA, COUNTY of GILA

NOTICE IS HEREBY GIVEN that NICHOLAS BARR
Whose mailing address is P.O. Box 6688, Apache Junction, AZ, 85278, having
discovered this mineral lode, vein or deposit with the claim hereby located, claims
by right of discovery and location all valuable minerals, under and in accordance
with the mining laws of the United States and the State of Arizona for mining
purposes, 1500 ft in length along this mineral lode, vein or deposit within a width
of 300 ft on each side of the location monument at which this Location Notice is
posted (600 ft total). The general course of the claim is NORTH-SOUTH

THE NAME OF THE CLAIM IS OC # 35

The DATE OF LOCATION of this claim is the 17th day of November, 2006

The location monument lies in the NW 1/4, Sec. 33 T.5 N, R.14 E, G&SRBM
Beginning at the NW corner of the claim, and connecting in a clockwise direction,
Thence 300 ft, bearing due east to the N end center, Thence 300 ft bearing due
east to the NE corner, Thence 1500 ft, bearing due south to the SE corner
Thence 300 ft, bearing due west to the south end center, Thence 300 ft
bearing due west to the SW corner, Thence 1500 ft, bearing due north
to the NW corner, the point of beginning.

The Location Monument lies midway between the two sides, and is 25 ft from
the S end and 1475 ft from the N end of this claim. The position of each
corner of the claim and type of monument used are shown on the mining claim
map to be recorded herewith. The position and markings on each corner and
end center monument are marked. Monuments consist of 2"x 2"x 4' wood posts.

THE CLAIM IS LOCATED IN:

SW 1/4, Section 28, T. 5 N., R. 14 E., G&SRBM
NW 1/4, Section 33, T. 5 N., R. 14 E., G&SRBM
____ 1/4, Section _____, T. 5 N., R. 14 E., G&SRBM
____ 1/4, Section _____, T. 5 N., R. 14 E., G&SRBM, Gila County, AZ

The SE corner of the claim is 2650 ft in a West direction, and 900 ft in a
South direction from a monument located at the common corner of Sections
27, 28, 33 & 34, T. 5 N., R. 14 E.

Locator: Nicholas Barr

The undersigned is a citizen
of the United States.

(agent for): Nicholas Barr (agent)
COOPER MINERALS Inc.
630 Plumb Lane, Reno, NV 89502

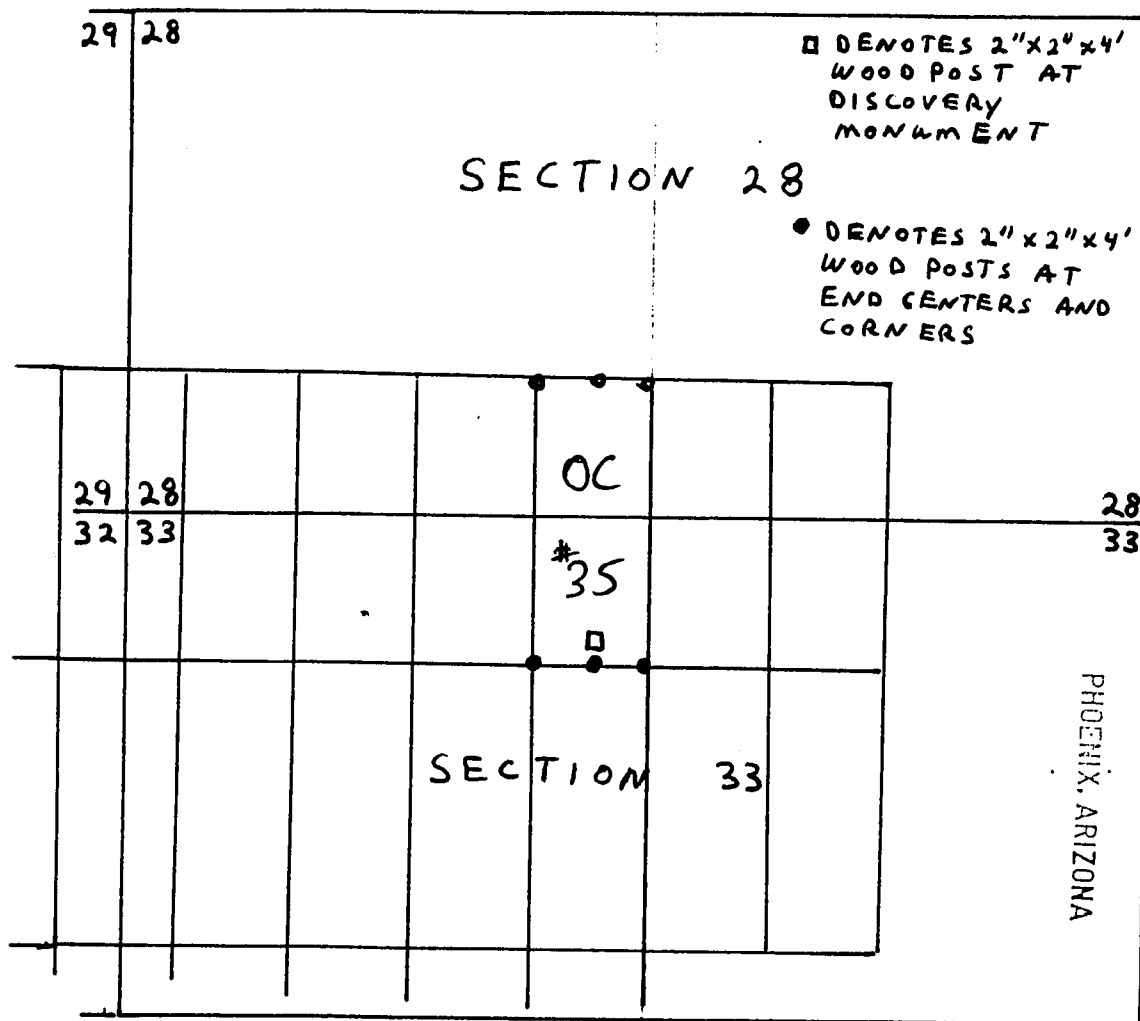
Dated November 17, 2006

AMC 378740

MAP OF MINING CLAIM LOCATION

The name of the claim is OC # 35

The SE corner of this claim is 2650 ft in an West direction, and 900 ft in a South direction from a monument at the common corner of Sections 27,28,33,34 T 5N, R14E. G&SRBM. Monuments marking discovery, end centers and corners consist of 2" by 2" by 4 ft. wood posts. Bearing and distance between the corners of the claim are; beginning at the NW corner of the claim, 600 ft due East to the NE corner, then 1500 ft due South to the SE corner, then 600 ft due West to the SW corner, then 1500 due North to the point of beginning. 1" = 1000 ft



N

RECEIVED
B.L.M. AZ STATE OFFICE

2001 FEB 13 A 7:02

Sections 28 33, Quarter Sections SW NW, Range 14 E.,
Township 5 N., G&SR Base Meridian, Gila County, AZ

Date: November 17, 2006, Signature: Nicholas Barr

Nicholas Barr (agent)
(agent for) COOPER MINERALS Inc.
630 Plumb Lane, Reno, NV 89502

AMC 378740

after recording return to:
Nicholas Barr (agent)
P.O. Box 6688
Apache Junction, AZ 85278

RECEIVED
B.L.M. AZ STATE OFFICE
2007 FEB 13 A 7:03
PHOENIX, ARIZONA

LODE MINING CLAIM LOCATION CERTIFICATE
STATE of ARIZONA, COUNTY of GILA

NOTICE IS HEREBY GIVEN that NICHOLAS BARR
Whose mailing address is P.O. Box 6688, Apache Junction, AZ, 85278, having
discovered this mineral lode, vein or deposit with the claim hereby located, claims
by right of discovery and location all valuable minerals, under and in accordance
with the mining laws of the United States and the State of Arizona for mining
purposes, 1500 ft in length along this mineral lode, vein or deposit within a width
of 300 ft on each side of the location monument at which this Location Notice is
posted (600 ft total). The general course of the claim is NORTH-SOUTH

THE NAME OF THE CLAIM IS OC # 36

The DATE OF LOCATION of this claim is the 17th day of November, 2006

The location monument lies in the NE 1/4, Sec. 33 T.5 N, R.14 E, G&SRBM
Beginning at the NW corner of the claim, and connecting in a clockwise direction,
Thence 300 ft, bearing due east to the N end center, Thence 300 ft bearing due
east to the NE corner, Thence 1500 ft, bearing due south to the SE corner
Thence 300 ft, bearing due west to the south end center, Thence 300 ft
bearing due west to the SW corner, Thence 1500 ft, bearing due north
to the NW corner, the point of beginning.

The Location Monument lies midway between the two sides, and is 25 ft from
the N end and 1475 ft from the S end of this claim. The position of each
corner of the claim and type of monument used are shown on the mining claim
map to be recorded herewith. The position and markings on each corner and
end center monument are marked. Monuments consist of 2"x 2"x 4' wood posts.

THE CLAIM IS LOCATED IN:

NE 1/4, Section 33, T. 5 N., R. 14 E., G&SRBM
1/4, Section _____, T. 5 N., R. 14 E., G&SRBM
1/4, Section _____, T. 5 N., R. 14 E., G&SRBM
1/4, Section _____, T. 5 N., R. 14 E., G&SRBM, Gila County, AZ

The SE corner of the claim is 2050 ft in a West direction, and 900 ft in a
South direction from a monument located at the common corner of Sections
27, 28, 33 & 34, T. 5 N., R. 14 E.

Locator: Nicholas Barr

The undersigned is a citizen
of the United States.

(agent for): Nicholas Barr (agent)
COOPER MINERALS Inc.
630 Plumb Lane, Reno, NV 89502

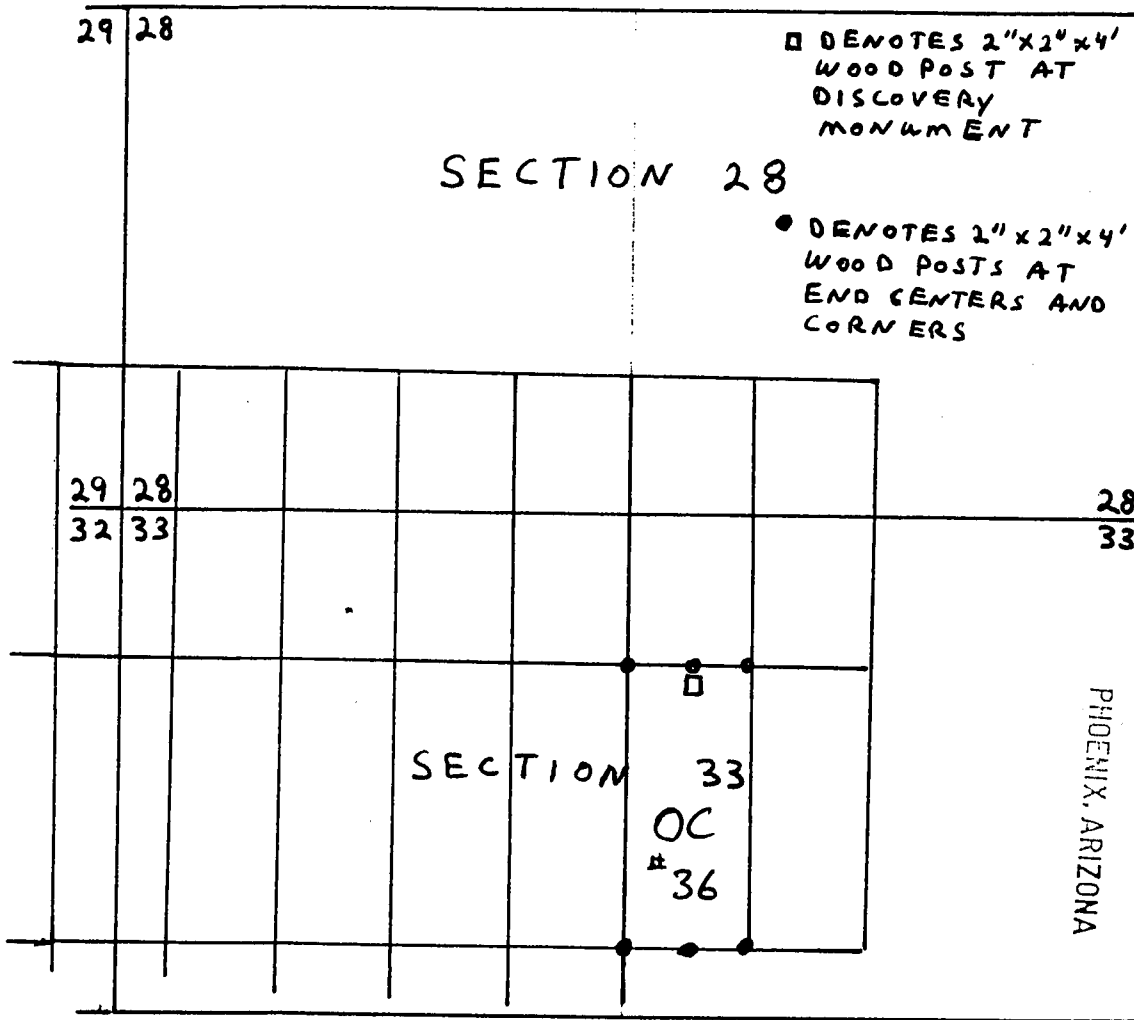
Dated November 17, 2006

AMC 378741

MAP OF MINING CLAIM LOCATION

The name of the claim is OC # 36

The SE corner of this claim is 2050 ft in an West direction, and 900 ft in a South direction from a monument at the common corner of Sections 27,28,33,34 T 5N, R14E. G&SRBM. Monuments marking discovery, end centers and corners consist of 2" by 2" by 4 ft. wood posts. Bearing and distance between the corners of the claim are; beginning at the NW corner of the claim, 600 ft due East to the NE corner, then 1500 ft due South to the SE corner, then 600 ft due West to the SW corner, then 1500 due North to the point of beginning. 1" = 1000 ft



N

RECEIVED
B.L.M. AZ STATE OFFICE
2007 FEB 13 A 7:03

Sections 33, Quarter Sections NE, Range 14 E.,
Township 5 N., G&SR Base Meridian, Gila County, AZ

Date: November 17, 2006, Signature: Nicholas Barr

Nicholas Barr (agent)
(agent for) COOPER MINERALS Inc.
630 Plumb Lane, Reno, NV 89502

AMC 378741

after recording return to:
Nicholas Barr (agent)
P.O. Box 6688
Apache Junction, AZ 85278

PHOENIX, ARIZONA

2007 FEB 13 A 7:03

RECEIVED
B.L.M. AZ STATE OFFICE

LODE MINING CLAIM LOCATION CERTIFICATE
STATE of ARIZONA, COUNTY of GILA

NOTICE IS HEREBY GIVEN that NICHOLAS BARR
Whose mailing address is P.O. Box 6688, Apache Junction, AZ, 85278, having
discovered this mineral lode, vein or deposit with the claim hereby located, claims
by right of discovery and location all valuable minerals, under and in accordance
with the mining laws of the United States and the State of Arizona for mining
purposes, 1500 ft in length along this mineral lode, vein or deposit within a width
of 300 ft on each side of the location monument at which this Location Notice is
posted (600 ft total). The general course of the claim is NORTH-SOUTH

THE NAME OF THE CLAIM IS OC # 37

The DATE OF LOCATION of this claim is the 17th day of November, 2006

The location monument lies in the NE 1/4, Sec. 33 T.5 N, R.14 E, G&SRBM
Beginning at the NW corner of the claim, and connecting in a clockwise direction,
Thence 300 ft, bearing due east to the N end center, Thence 300 ft bearing due
east to the NE corner, Thence 1500 ft, bearing due south to the SE corner
Thence 300 ft, bearing due west to the south end center, Thence 300 ft
bearing due west to the SW corner, Thence 1500 ft, bearing due north
to the NW corner, the point of beginning.

The Location Monument lies midway between the two sides, and is 25 ft from
the S end and 1475 ft from the N end of this claim. The position of each
corner of the claim and type of monument used are shown on the mining claim
map to be recorded herewith. The position and markings on each corner and
end center monument are marked. Monuments consist of 2"x 2"x 4' wood posts.

THE CLAIM IS LOCATED IN:

SE 1/4, Section 28, T. 5 N., R. 14 E., G&SRBM
NE 1/4, Section 33, T. 5 N., R. 14 E., G&SRBM
1/4, Section _____, T. 5 N., R. 14 E., G&SRBM
1/4, Section _____, T. 5 N., R. 14 E., G&SRBM, Gila County, AZ

The SE corner of the claim is 2050 ft in a West direction, and 900 ft in a
South direction from a monument located at the common corner of Sections
27, 28, 33 & 34, T. 5 N., R.14 E.

Locator: Nicholas Barr

The undersigned is a citizen
of the United States.

(agent for): Nicholas Barr (agent)
COOPER MINERALS Inc.
630 Plumb Lane, Reno, NV 89502

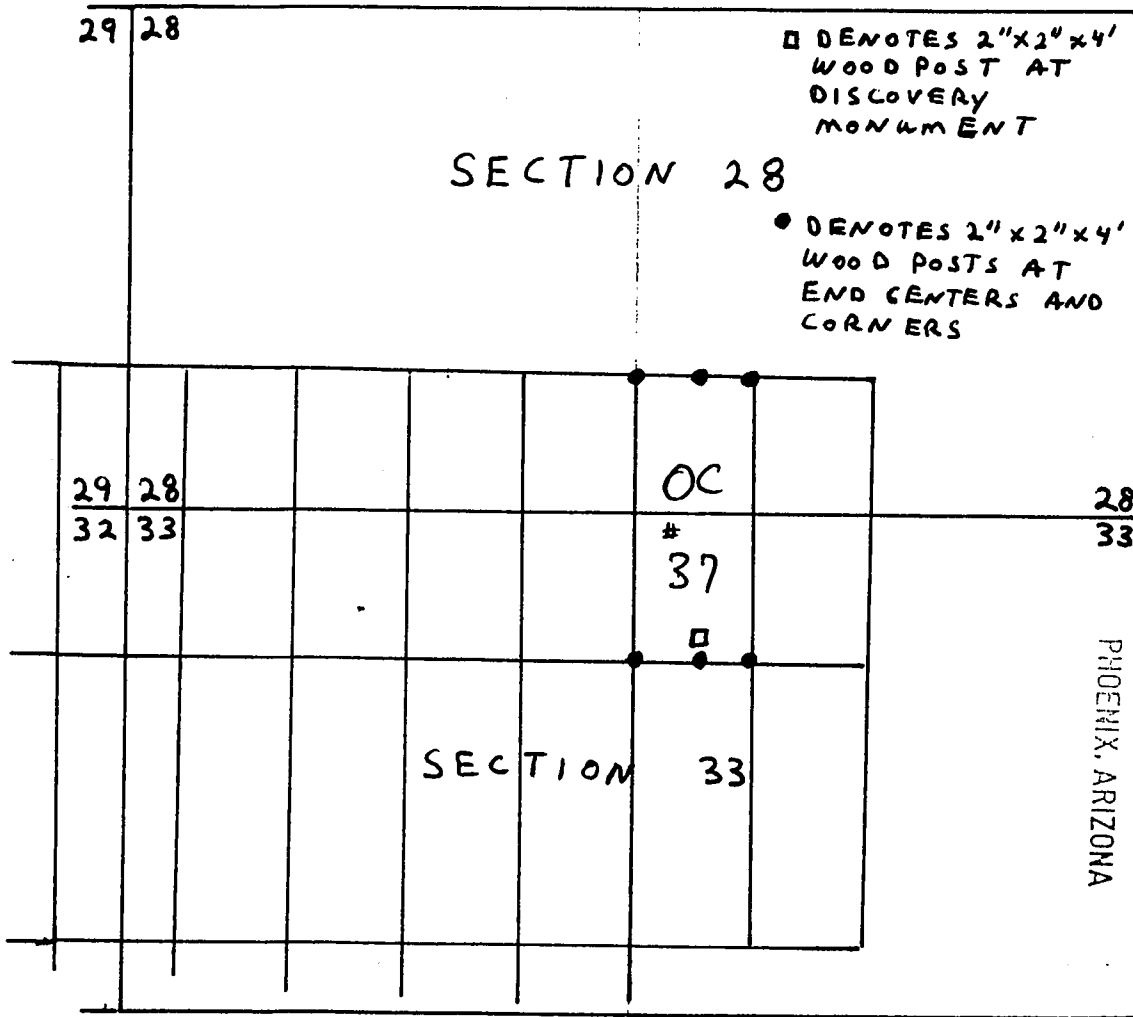
Dated November 17, 2006

AMC 378742

MAP OF MINING CLAIM LOCATION

The name of the claim is OC # 37

The SE corner of this claim is 2050 ft in an West direction, and 900 ft in a South direction from a monument at the common corner of Sections 27,28,33,34 T 5N, R14E. G&SRBM. Monuments marking discovery, end centers and corners consist of 2" by 2" by 4 ft. wood posts. Bearing and distance between the corners of the claim are; beginning at the NW corner of the claim, 600 ft due East to the NE corner, then 1500 ft due South to the SE corner, then 600 ft due West to the SW corner, then 1500 due North to the point of beginning. 1" = 1000 ft



RECEIVED
B.L.M. AZ STATE OFFICE
2001 FEB 13 A 7:03

Sections 28 33, Quarter Sections NE, Range 14 E.,
Township 5 N., G&SR Base Meridian, Gila County, AZ

Date: November 17, 2006, Signature: Nicholas Barr

Nicholas Barr (agent)
(agent for) COOPER MINERALS Inc.
630 Plumb Lane, Reno, NV 89502

AMC 378742

RECEIVED
B.L.M. AZ STATE OFFICE

2007 FEB 13 A 7:03

PHOENIX, ARIZONA

after recording return to:
Nicholas Barr (agent)
P.O. Box 6688
Apache Junction, AZ 85278

LODE MINING CLAIM LOCATION CERTIFICATE
STATE of ARIZONA, COUNTY of GILA

NOTICE IS HEREBY GIVEN that NICHOLAS BARR
Whose mailing address is P.O. Box 6688, Apache Junction, AZ, 85278, having
discovered this mineral lode, vein or deposit with the claim hereby located, claims
by right of discovery and location all valuable minerals, under and in accordance
with the mining laws of the United States and the State of Arizona for mining
purposes, 1500 ft in length along this mineral lode, vein or deposit within a width
of 300 ft on each side of the location monument at which this Location Notice is
posted (600 ft total). The general course of the claim is NORTH-SOUTH

THE NAME OF THE CLAIM IS OC # 38

The DATE OF LOCATION of this claim is the 12th day of November, 2006

The location monument lies in the NE 1/4, Sec. 33 T.5 N, R.14 E, G&SRBM
Beginning at the NW corner of the claim, and connecting in a clockwise direction,
Thence 300 ft, bearing due east to the N end center, Thence 300 ft bearing due
east to the NE corner, Thence 1500 ft, bearing due south to the SE corner
Thence 300 ft, bearing due west to the south end center, Thence 300 ft
bearing due west to the SW corner, Thence 1500 ft, bearing due north
to the NW corner, the point of beginning.

The Location Monument lies midway between the two sides, and is 25 ft from
the N end and 1475 ft from the S end of this claim. The position of each
corner of the claim and type of monument used are shown on the mining claim
map to be recorded herewith. The position and markings on each corner and
end center monument are marked. Monuments consist of 2"x 2"x 4' wood posts.

THE CLAIM IS LOCATED IN:

NE 1/4, Section 33, T. 5 N., R. 14 E., G&SRBM
____ 1/4, Section _____, T. 5 N., R. 14 E., G&SRBM
____ 1/4, Section _____, T. 5 N., R. 14 E., G&SRBM
____ 1/4, Section _____, T. 5 N., R. 14 E., G&SRBM, Gila County, AZ

The SE corner of the claim is 1450 ft in a West direction, and 900 ft in a
South direction from a monument located at the common corner of Sections
27, 28, 33 & 34, T. 5 N., R. 14 E.

Locator: Nicholas Barr

The undersigned is a citizen
of the United States.

(agent for): Nicholas Barr (agent)
COOPER MINERALS Inc.
630 Plumb Lane, Reno, NV 89502

Dated November 12, 2006

AMC 378743

38

38

1" = 1000 ft



2001 FEB 13 A 7:03

Date: November 17, 2006, Signature: Nicholas Barr

(agent for) **COOPER MINERALS Inc.**
630 Plumb Lane, Reno, NV 89502

AMC 378743

after recording return to:
Nicholas Barr (agent)
P.O. Box 6688
Apache Junction, AZ 85278

RECEIVED
BLM, AZ STATE OFFICE
2007 FEB 13 A 1:03
PHOENIX, ARIZONA

LODE MINING CLAIM LOCATION CERTIFICATE
STATE of ARIZONA, COUNTY of GILA

NOTICE IS HEREBY GIVEN that NICHOLAS BARR
Whose mailing address is P.O. Box 6688, Apache Junction, AZ, 85278, having
discovered this mineral lode, vein or deposit with the claim hereby located, claims
by right of discovery and location all valuable minerals, under and in accordance
with the mining laws of the United States and the State of Arizona for mining
purposes, 1500 ft in length along this mineral lode, vein or deposit within a width
of 300 ft on each side of the location monument at which this Location Notice is
posted (600 ft total). The general course of the claim is NORTH-SOUTH

THE NAME OF THE CLAIM IS OC # 39

The DATE OF LOCATION of this claim is the 12th day of November, 2006

The location monument lies in the NE 1/4, Sec. 33 T.5 N, R.14 E, G&SRBM
Beginning at the NW corner of the claim, and connecting in a clockwise direction,
Thence 300 ft, bearing due east to the N end center, Thence 300 ft bearing due
east to the NE corner, Thence 1500 ft, bearing due south to the SE corner
Thence 300 ft, bearing due west to the south end center, Thence 300 ft
bearing due west to the SW corner, Thence 1500 ft, bearing due north
to the NW corner, the point of beginning.

The Location Monument lies midway between the two sides, and is 25 ft from
the S end and 1475 ft from the N end of this claim. The position of each
corner of the claim and type of monument used are shown on the mining claim
map to be recorded herewith. The position and markings on each corner and
end center monument are marked. Monuments consist of 2"x 2"x 4' wood posts.

THE CLAIM IS LOCATED IN:

SE 1/4, Section 28, T. 5 N., R. 14 E., G&SRBM
NE 1/4, Section 33, T. 5 N., R. 14 E., G&SRBM
____ 1/4, Section _____, T. 5 N., R. 14 E., G&SRBM
____ 1/4, Section _____, T. 5 N., R. 14 E., G&SRBM, Gila County, AZ

The SE corner of the claim is 1400 ft in a West direction, and 900 ft in a
South direction from a monument located at the common corner of Sections
27, 28, 33 & 34, T. 5 N., R.14 E.

Locator: Nicholas Barr

The undersigned is a citizen
of the United States.

(agent for): Nicholas Barr (agent)
COOPER MINERALS Inc.
630 Plumb Lane, Reno, NV 89502

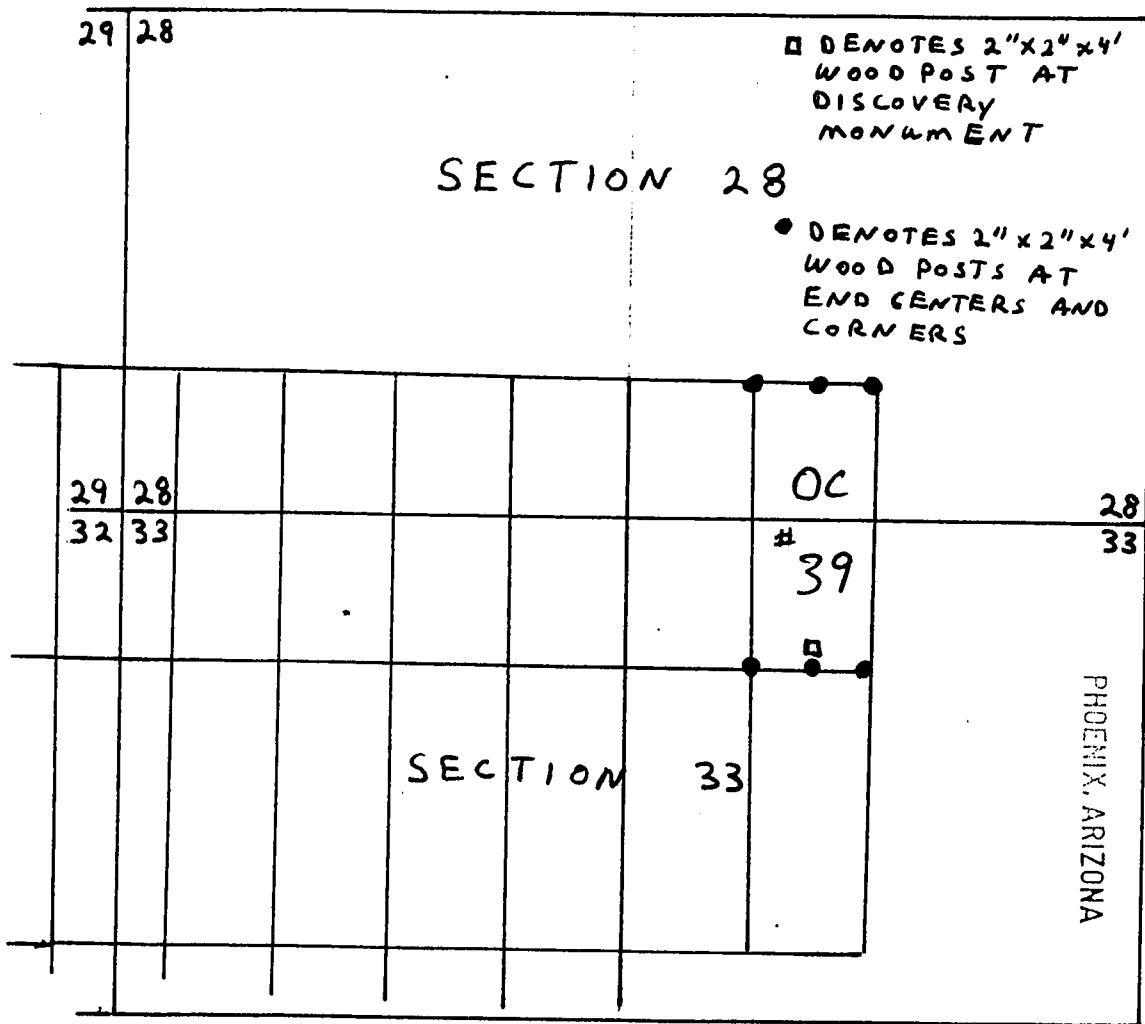
Dated November 17, 2006

AMC 378744

MAP OF MINING CLAIM LOCATION

The name of the claim is OC # 39

The SE corner of this claim is 1450 ft in an West direction, and 900 ft in a South direction from a monument at the common corner of Sections 27,28,33,34 T 5N, R14E. G&SRBM. Monuments marking discovery, end centers and corners consist of 2" by 2" by 4 ft. wood posts. Bearing and distance between the corners of the claim are; beginning at the NW corner of the claim, 600 ft due East to the NE corner, then 1500 ft due South to the SE corner, then 600 ft due West to the SW corner, then 1500 due North to the point of beginning. 1" = 1000 ft



RECEIVED
B.L.M. AZ STATE OFFICE

2007 FEB 13 A 7:03

Sections 28
33, Quarter Sections SE
NE, Range 14 E.,
Township 5 N., G&SR Base Meridian, Gila County, AZ

Date: November 17, 2006, Signature: Nicholas Barr

Nicholas Barr (agent)
(agent for) COOPER MINERALS Inc.
630 Plumb Lane, Reno, NV 89502

AMC 378744

after recording return to:
Nicholas Barr (agent)
P.O. Box 6688
Apache Junction, AZ 85278

PHOENIX, ARIZONA

2007 FEB 13 A 6:51

RECEIVED
B.L.M. AZ STATE OFFICE

LODE MINING CLAIM LOCATION CERTIFICATE
STATE of ARIZONA, COUNTY of GILA

NOTICE IS HEREBY GIVEN that NICHOLAS BARR
Whose mailing address is P.O. Box 6688, Apache Junction, AZ, 85278, having
discovered this mineral lode, vein or deposit with the claim hereby located, claims
by right of discovery and location all valuable minerals, under and in accordance
with the mining laws of the United States and the State of Arizona for mining
purposes, 1500 ft in length along this mineral lode, vein or deposit within a width
of 300 ft on each side of the location monument at which this Location Notice is
posted (600 ft total). The general course of the claim is North-South

THE NAME OF THE CLAIM IS OK # 1

The DATE OF LOCATION of this claim is the 28 day of November, 2006.

The location monument lies in the SE 1/4, Sec. 28 T. 5 N., R. 14 E, G&SRBM
Beginning at the SW corner of the claim, and connecting in a clockwise direction,
Thence 1500 ft, bearing due North to the northwest corner, Thence 300 ft,
bearing due East to the North end center, Thence 300 ft, bearing due East to
the Northeast corner, Thence 1500 ft, bearing due South to the Southeast corner,
Thence 300 ft, bearing due West to the South end center, Thence 300 ft,
bearing due West to the Southwest corner, the point of beginning.

The Location Monument lies midway between the two sides, and is 25 ft from
the N end and 1475 ft from the S end of this claim. The position of each
corner of the claim and type of monument used are shown on the mining claim
map to be recorded herewith. The number, position and markings on each
corner and end center monument are marked. Monuments consist of 2"x 2"x 4'
wood posts.

THE CLAIM IS LOCATED IN:

SE 1/4, Section 28, T. 5 N., R. 14 E., G&SRBM
NE 1/4, Section 33, T. 5 N., R. 14 E., G&SRBM
1/4, Section _____, T. 5 N., R. 14 E., G&SRBM
1/4, Section _____, T. 5 N., R. 14 E., G&SRBM, Gila, Co.

The NE corner of the claim is 850 ft in a West direction, and 600 ft in a
North direction from a monument located at the common corner of
Sections 27, 28, 33 & 34, T. 5 N., R. 14 E.

Locator: Nicholas R Barr

The undersigned is a citizen
of the United States.

(agent for): Nicholas Barr (agent)
COOPER MINERALS Inc.

630 E. Plumb Lane, Reno, NV 89502

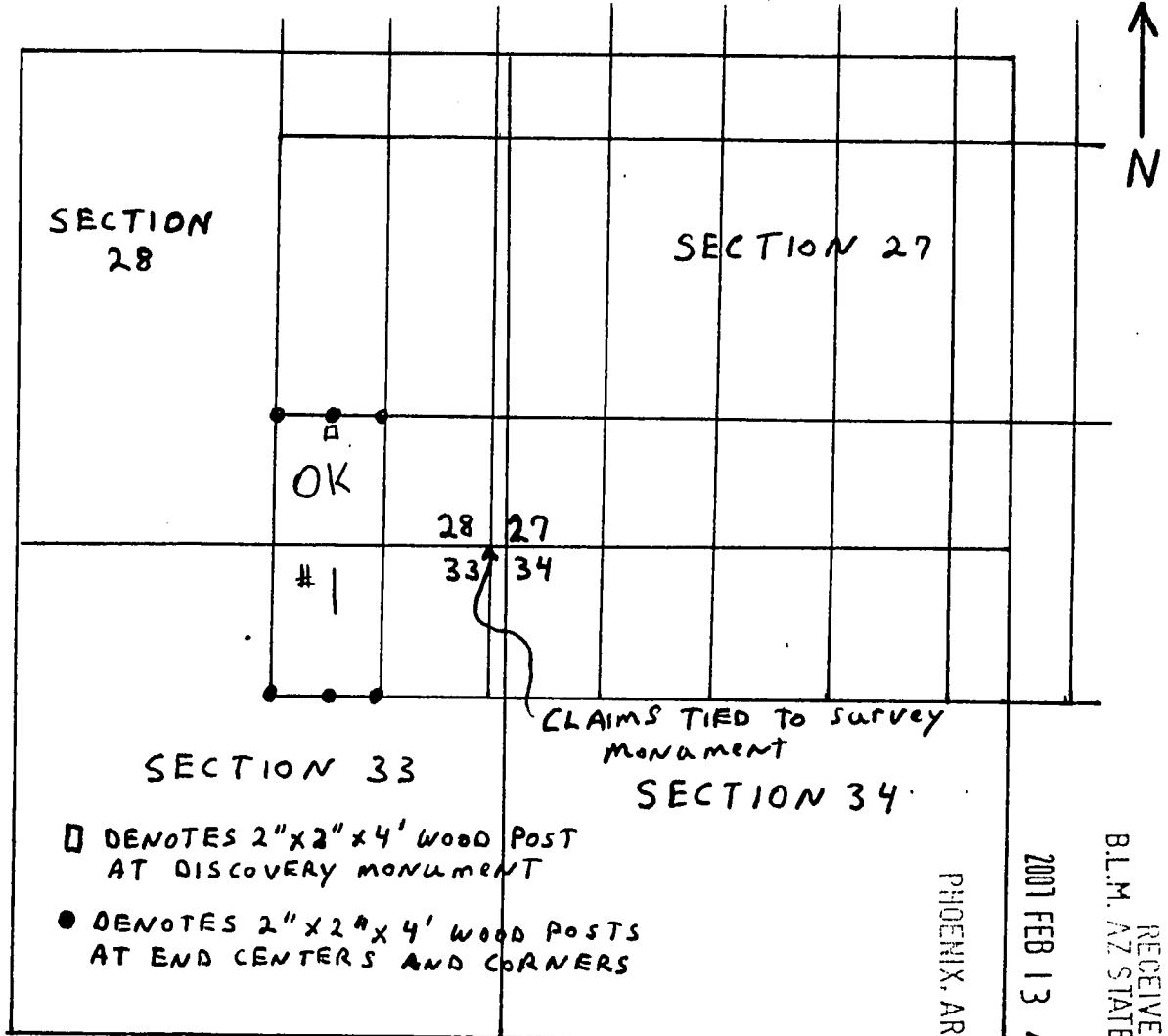
Dated: November 28, 2006

AMC 378745

MAP OF MINING CLAIM LOCATION

The name of the claim is OK # 1

The NE corner of this claim is 850 ft in a West direction, and 600 ft in a N direction from a monument at the common corner of Sections 27, 28, 33 & 34, T5N, R14E., G&SRBM. Monuments marking discovery, end centers and corners consist of 2" by 2" by 4 ft. wood posts. Bearing and distance between the corners of the claim are; beginning at the NW corner of the claim, 600 ft due East to the NE corner, then 1500 ft due South to the SE corner, then 600 ft due West to the SW corner, then 1500 due North to the point of beginning. 1" = 1000 ft



Sections 28, Quarter Sections SE, Range 14 E., Township 5 N., G&SR Base Meridian, Gila County, AZ

Date: November 28, 2006, Signature: Nicholas R Barr
Nicholas Barr (agent)

(agent for): COOPER MINERALS Inc.
630 E. Plumb Lane, Reno, NV 89502

RECEIVED
B.L.M. AZ STATE OFFICE
2001 FEB 13 A 6:57

AMC 378745

after recording return to:
Nicholas Barr (agent).
P.O. Box 6688
Apache Junction, AZ 85278

PHOENIX, ARIZONA

2001 FEB 13 A 6:57

RECEIVED
B.L.M. AZ STATE OFFICE

LODE MINING CLAIM LOCATION CERTIFICATE
STATE of ARIZONA, COUNTY of GILA

NOTICE IS HEREBY GIVEN that NICHOLAS BARR
Whose mailing address is P.O. Box 6688, Apache Junction, AZ, 85278, having
discovered this mineral lode, vein or deposit with the claim hereby located, claims
by right of discovery and location all valuable minerals, under and in accordance
with the mining laws of the United States and the State of Arizona for mining
purposes, 1500 ft in length along this mineral lode, vein or deposit within a width
of 300 ft on each side of the location monument at which this Location Notice is
posted (600 ft total). The general course of the claim is North-South

THE NAME OF THE CLAIM IS OK # 2

The DATE OF LOCATION of this claim is the 28 day of November, 2006.

The location monument lies in the SE 1/4, Sec. 28 T. 5 N., R. 14 E., G&SRBM
Beginning at the SW corner of the claim, and connecting in a clockwise direction,
Thence 1500 ft, bearing due North to the northwest corner, Thence 300 ft,
bearing due East to the North end center, Thence 300 ft, bearing due East to
the Northeast corner, Thence 1500 ft, bearing due South to the Southeast corner,
Thence 300 ft, bearing due West to the South end center, Thence 300 ft,
bearing due West to the Southwest corner, the point of beginning.

The Location Monument lies midway between the two sides, and is 25 ft from
the S end and 1475 ft from the N end of this claim. The position of each
corner of the claim and type of monument used are shown on the mining claim
map to be recorded herewith. The number, position and markings on each
corner and end center monument are marked. Monuments consist of 2"x 2"x 4'
wood posts.

THE CLAIM IS LOCATED IN:

SE 1/4, Section 28, T. 5 N., R. 14 E., G&SRBM
____ 1/4, Section _____, T. 5 N., R. 14 E., G&SRBM
____ 1/4, Section _____, T. 5 N., R. 14 E., G&SRBM
____ 1/4, Section _____, T. 5 N., R. 14 E., G&SRBM, Gila, Co.

The NE corner of the claim is 850 ft in a West direction, and 2100 ft in a
North direction from a monument located at the common corner of
Sections 27, 28, 33 & 34, T. 5 N., R. 14 E.

Locator: Nicholas R Barr

The undersigned is a citizen
of the United States.

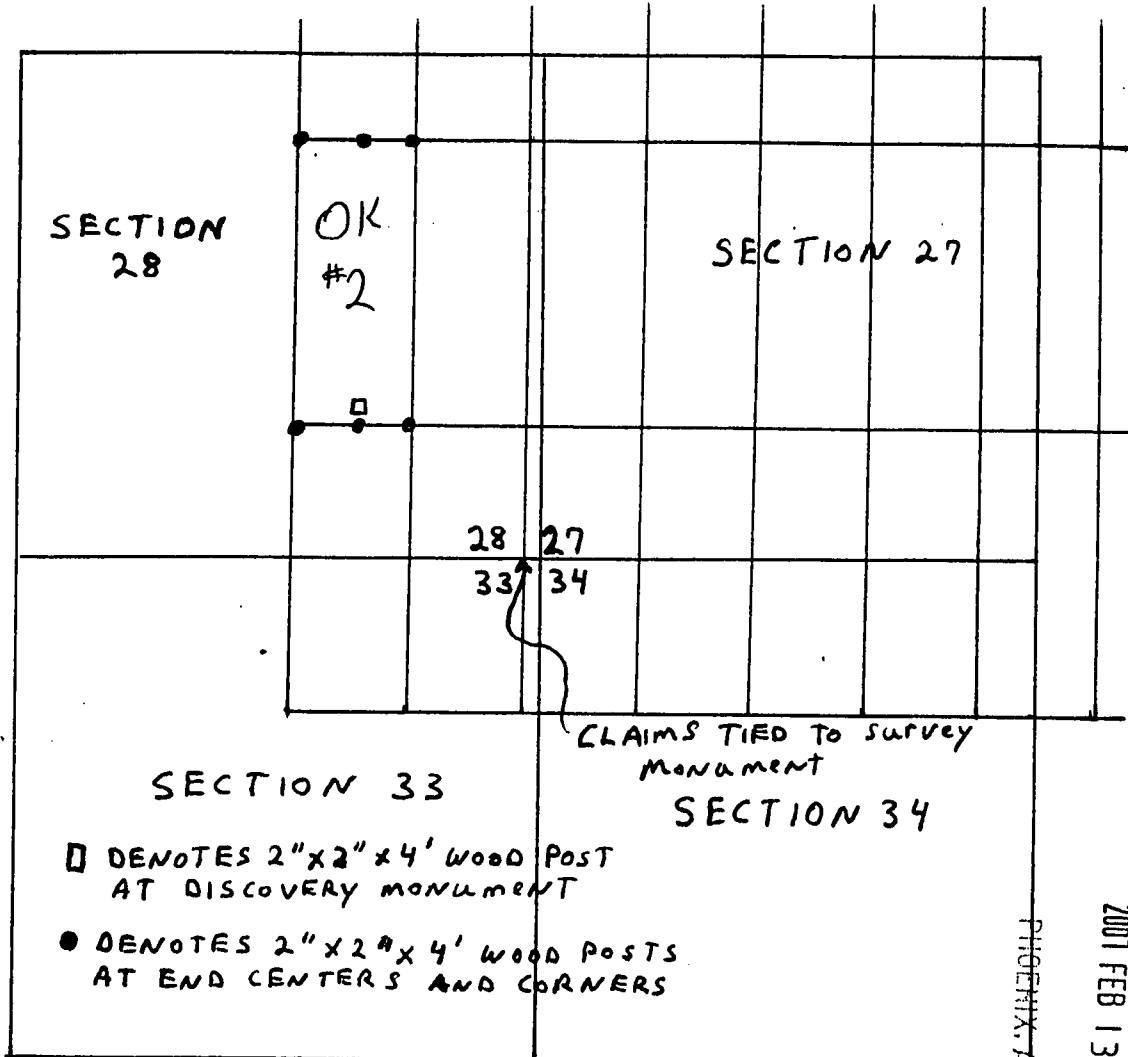
(agent for): Nicholas Barr (agent)
COOPER MINERALS Inc.
630 E. Plumb Lane, Reno, NV 89502

Dated: November 28, 2006

AMC 378746

MAP OF MINING CLAIM LOCATION

The name of the claim is OK # 2
 The NE corner of this claim is 850 ft in a West direction, and 2100 ft in a N direction from a monument at the common corner of Sections 27, 28, 33 & 34, T5N, R14E., G&SRBM. Monuments marking discovery, end centers and corners consist of 2" by 2" by 4 ft. wood posts. Bearing and distance between the corners of the claim are; beginning at the NW corner of the claim, 600 ft due East to the NE corner, then 1500 ft due South to the SE corner, then 600 ft due West to the SW corner, then 1500 due North to the point of beginning. 1" = 1000 ft



Sections 28, Quarter Sections SE, Range 14 E.,
 Township 5 N., G&SR Base Meridian, Gila County, AZ

Date: November 28, 2006, Signature: Nicholas Barr
 Nicholas Barr (agent)

(agent for): COOPER MINERALS Inc.
 630 E. Plumb Lane, Reno, NV 89502

RECEIVED
 B.L.M. AZ STATE OFFICE
 2007 FEB 13 A 6:57
 PHOENIX, ARIZONA

AMC 318146

after recording return to:
Nicholas Barr (agent)
P.O. Box 6688
Apache Junction, AZ 85278

LODE MINING CLAIM LOCATION CERTIFICATE
STATE of ARIZONA, COUNTY of GILA

NOTICE IS HEREBY GIVEN that NICHOLAS BARR
Whose mailing address is P.O. Box 6688, Apache Junction, AZ, 85278, having
discovered this mineral lode, vein or deposit with the claim hereby located, claims
by right of discovery and location all valuable minerals, under and in accordance
with the mining laws of the United States and the State of Arizona for mining
purposes, 1500 ft in length along this mineral lode, vein or deposit within a width
of 300 ft on each side of the location monument at which this Location Notice is
posted (600 ft total). The general course of the claim is North-South

THE NAME OF THE CLAIM IS OK # 3

The DATE OF LOCATION of this claim is the 28 day of November, 2006.

The location monument lies in the SE 1/4, Sec. 28 T. 5 N., R. 14 E, G&SRBM
Beginning at the SW corner of the claim, and connecting in a clockwise direction,
Thence 1500 ft, bearing due North to the northwest corner, Thence 300 ft,
bearing due East to the North end center, Thence 300 ft, bearing due East to
the Northeast corner, Thence 1500 ft, bearing due South to the Southeast corner,
Thence 300 ft, bearing due West to the South end center, Thence 300 ft,
bearing due West to the Southwest corner, the point of beginning.

The Location Monument lies midway between the two sides, and is 25 ft from
the S end and 1475 ft from the N end of this claim. The position of each
corner of the claim and type of monument used are shown on the mining claim
map to be recorded herewith. The number, position and markings on each
corner and end center monument are marked. Monuments consist of 2"x2"x4'
wood posts.

THE CLAIM IS LOCATED IN:

SE 1/4, Section 28, T. 5 N., R. 14 E., G&SRBM
NE 1/4, Section 28, T. 5 N., R. 14 E., G&SRBM
1/4, Section _____, T. 5 N., R. 14 E., G&SRBM
1/4, Section _____, T. 5 N., R. 14 E., G&SRBM, Gila, Co.

The NE corner of the claim is 850 ft in a West direction, and 3600 ft in a
North direction from a monument located at the common corner of
Sections 27, 28, 33 & 34, T. 5 N., R. 14 E.

Locator: Nicholas R Barr

The undersigned is a citizen
of the United States.

(agent for): Nicholas Barr (agent)
COOPER MINERALS Inc.
630 E. Plumb Lane, Reno, NV 89502

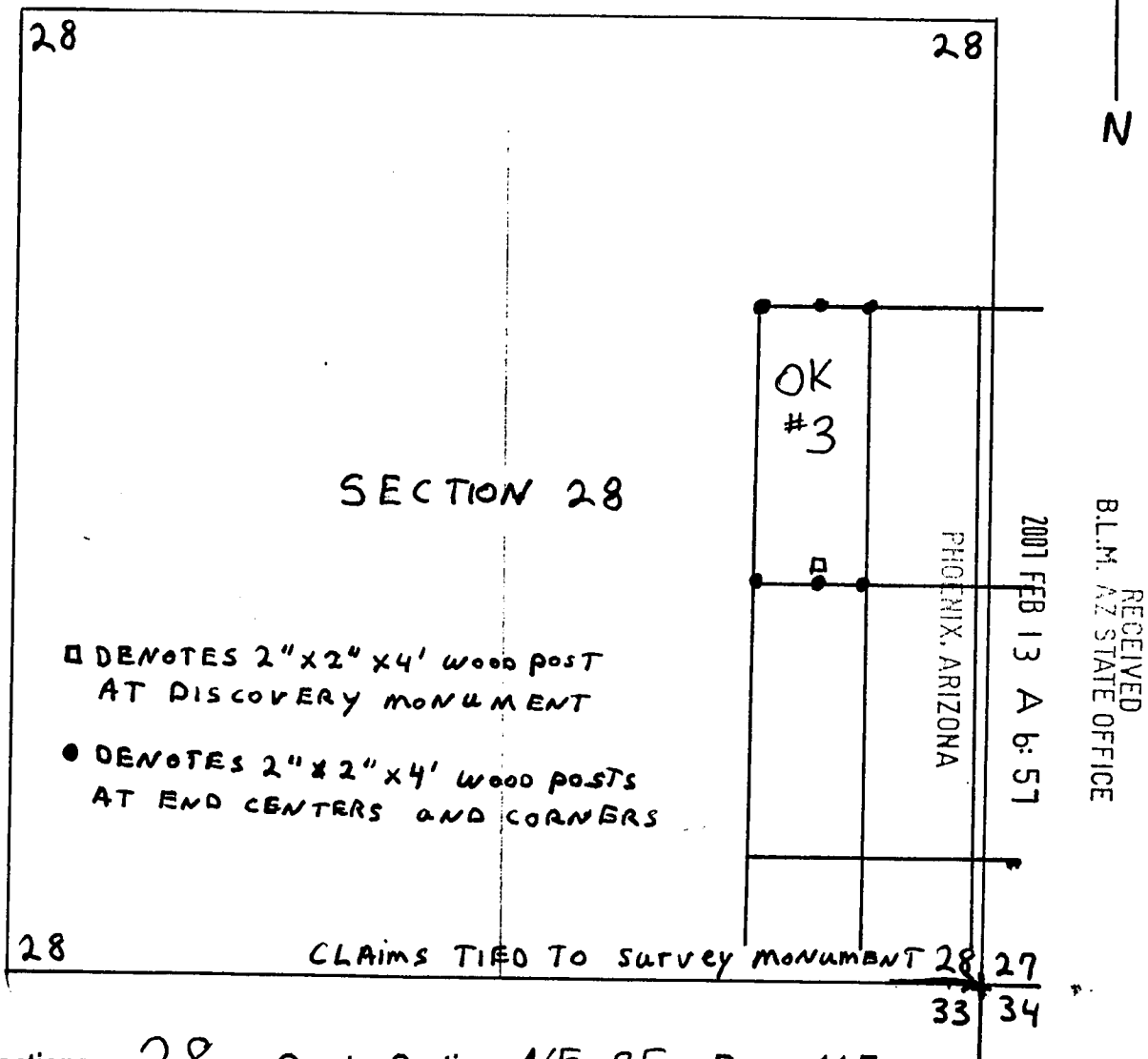
Dated: November 28, 2006

RECEIVED
B.L.M. AZ STATE OFFICE
FEB 28 2007

AMC 378747

MAP OF MINING CLAIM LOCATION

The name of the claim is OK # 3
 The NE corner of this claim is 850 ft in a West direction, and 3600 ft in a N direction from a monument at the common corner of Sections 27, 28, 33 & 34, T5N, R14E., G&SRBM. Monuments marking discovery, end centers and corners consist of 2" by 2" by 4 ft. wood posts. Bearing and distance between the corners of the claim are; beginning at the NW corner of the claim, 600 ft due East to the NE corner, then 1500 ft due South to the SE corner, then 600 ft due West to the SW corner, then 1500 due North to the point of beginning. 1" = 1000 ft



Sections 28, Quarter Sections NE, SE, Range 14 E., Township 5 N., G&SR Base Meridian, Gila County, AZ

Date: November 28, 2006, Signature: Nicholas Barr
 Nicholas Barr (agent)

(agent for): COOPER MINERALS Inc.
 630 E. Plumb Lane, Reno, NV 89502

AMC 378747

after recording return to:
Nicholas Barr (agent)
P.O. Box 6688
Apache Junction, AZ 85278

LODE MINING CLAIM LOCATION CERTIFICATE
STATE of ARIZONA, COUNTY of GILA

NOTICE IS HEREBY GIVEN that NICHOLAS BARR
Whose mailing address is P.O. Box 6688, Apache Junction, AZ, 85278, having
discovered this mineral lode, vein or deposit with the claim hereby located, claims
by right of discovery and location all valuable minerals, under and in accordance
with the mining laws of the United States and the State of Arizona for mining
purposes, 1500 ft in length along this mineral lode, vein or deposit within a width
of 300 ft on each side of the location monument at which this Location Notice is
posted (600 ft total). The general course of the claim is North-South

THE NAME OF THE CLAIM IS OK #

4

The DATE OF LOCATION of this claim is the 28 day of November, 2006.

The location monument lies in the SE 1/4, Sec. 28 T. 5 N., R. 14 E., G&SRBM
Beginning at the SW corner of the claim, and connecting in a clockwise direction
Thence 1500 ft, bearing due North to the northwest corner, Thence 300 ft,
bearing due East to the North end center, Thence 300 ft, bearing due East to
the Northeast corner, Thence 1500 ft, bearing due South to the Southeast corner,
Thence 300 ft, bearing due West to the South end center, Thence 300 ft,
bearing due West to the Southwest corner, the point of beginning.

The Location Monument lies midway between the two sides, and is 25 ft from
the N end and 1475 ft from the S end of this claim. The position of each
corner of the claim and type of monument used are shown on the mining claim
map to be recorded herewith. The number, position and markings on each
corner and end center monument are marked. Monuments consist of 2"x 2"x 4'
wood posts.

THE CLAIM IS LOCATED IN:

SE 1/4, Section 28, T. 5 N., R. 14 E., G&SRBM
NE 1/4, Section 33, T. 5 N., R. 14 E., G&SRBM
1/4, Section, T. 5 N., R. 14 E., G&SRBM
1/4, Section, T. 5 N., R. 14 E., G&SRBM, Gila, Co.

The NE corner of the claim is 250 ft in a West direction, and 600 ft in a
North direction from a monument located at the common corner of
Sections 27, 28, 33 & 34, T. 5 N., R. 14 E.

Locator:

Nicholas Barr

The undersigned is a citizen
of the United States.

(agent for): Nicholas Barr (agent)
COOPER MINERALS Inc.
630 E. Plumb Lane, Reno, NV 89502

Dated: November 28, 2006

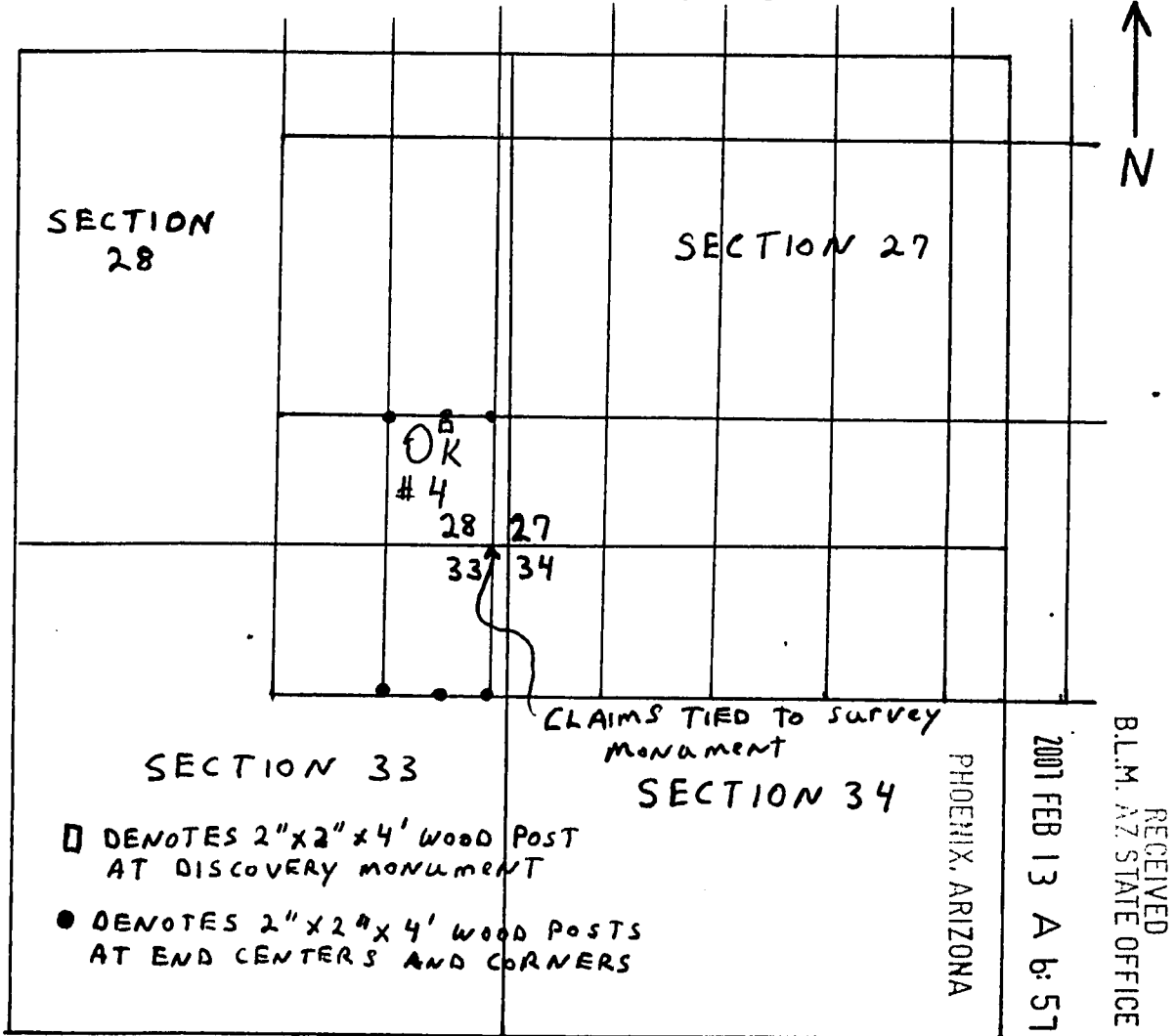
RECEIVED
B.L.M. AZ STATE OFFICE
2001 FEB 1
PHOENIX, ARIZONA

AMC 378748

MAP OF MINING CLAIM LOCATION

The name of the claim is OK # 4

The NE corner of this claim is 250 ft in a West direction, and 600 ft in a N direction from a monument at the common corner of Sections 27, 28, 33 & 34, T5N, R14E., G&SRBM. Monuments marking discovery, end centers and corners consist of 2" by 2" by 4 ft. wood posts. Bearing and distance between the corners of the claim are; beginning at the NW corner of the claim, 600 ft due East to the NE corner, then 1500 ft due South to the SE corner, then 600 ft due West to the SW corner, then 1500 due North to the point of beginning. 1" = 1000 ft



Sections 28, Quarter Sections SE, Range 14 E., Township 5 N., G&SR Base Meridian, Gila County, AZ

Date: November 28, 2006, Signature: Nicholas Barr

Nicholas Barr (agent)

(agent for): COOPER MINERALS Inc.

630 E. Plumb Lane, Reno, NV 89502

AMC 378748

after recording return to:
Nicholas Barr (agent)
P.O. Box 6688
Apache Junction, AZ 85278

RECEIVED
B.L.M. AZ STATE OFFICE
2007 FEB 13 A 6:57
PHOENIX, ARIZONA

LODE MINING CLAIM LOCATION CERTIFICATE
STATE of ARIZONA, COUNTY of GILA

NOTICE IS HEREBY GIVEN that NICHOLAS BARR
Whose mailing address is P.O. Box 6688, Apache Junction, AZ, 85278, having
discovered this mineral lode, vein or deposit with the claim hereby located, claims
by right of discovery and location all valuable minerals, under and in accordance
with the mining laws of the United States and the State of Arizona for mining
purposes, 1500 ft in length along this mineral lode, vein or deposit within a width
of 300 ft on each side of the location monument at which this Location Notice is
posted (600 ft total). The general course of the claim is North-South

THE NAME OF THE CLAIM IS OK # 5

The DATE OF LOCATION of this claim is the 28 day of November, 2006.

The location monument lies in the SE 1/4, Sec. 28 T. 5 N., R. 14 E, G&SRBM
Beginning at the SW corner of the claim, and connecting in a clockwise direction,
Thence 1500 ft, bearing due North to the northwest corner, Thence 300 ft,
bearing due East to the North end center, Thence 300 ft, bearing due East to
the Northeast corner, Thence 1500 ft, bearing due South to the Southeast corner,
Thence 300 ft, bearing due West to the South end center, Thence 300 ft,
bearing due West to the Southwest corner, the point of beginning.

The Location Monument lies midway between the two sides, and is 25 ft from
the S end and 1475 ft from the N end of this claim. The position of each
corner of the claim and type of monument used are shown on the mining claim
map to be recorded herewith. The number, position and markings on each
corner and end center monument are marked. Monuments consist of 2"x 2"x 4'
wood posts.

THE CLAIM IS LOCATED IN:

SE 1/4, Section 28, T. 5 N., R. 14 E., G&SRBM
____ 1/4, Section _____, T. 5 N., R. 14 E., G&SRBM
____ 1/4, Section _____, T. 5 N., R. 14 E., G&SRBM
____ 1/4, Section _____, T. 5 N., R. 14 E., G&SRBM, Gila, Co.

The NE corner of the claim is 250 ft in a West direction, and 2100 ft in a
North direction from a monument located at the common corner of
Sections 27, 28, 33 & 34, T. 5 N., R. 14 E.

Locator: Nicholas R Barr

The undersigned is a citizen
of the United States.

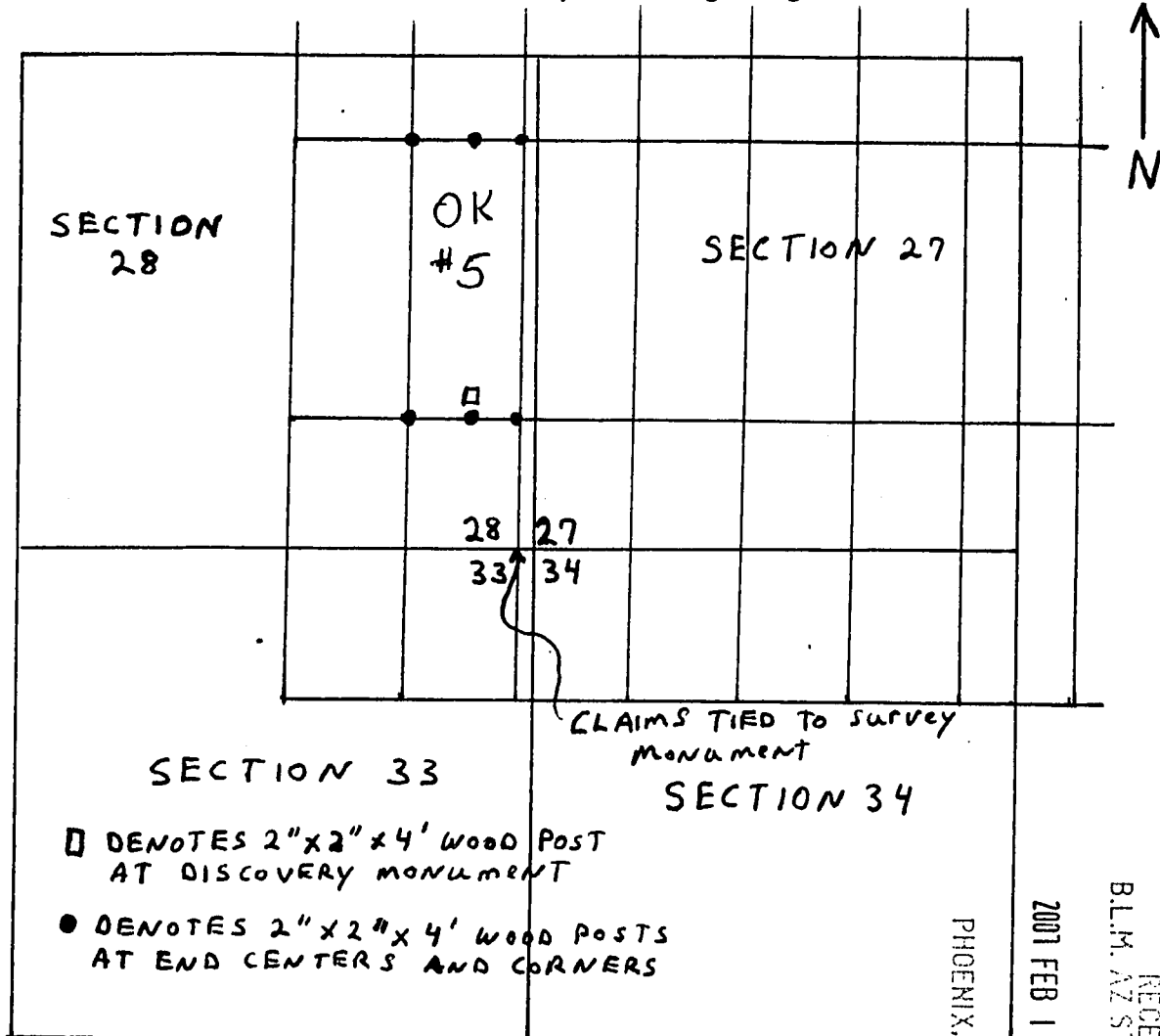
Nicholas Barr (agent)
(agent for): COOPER MINERALS Inc.
630 E. Plumb Lane, Reno, NV 89502

Dated: November 28, 2006

AMC 378749

MAP OF MINING CLAIM LOCATION

The name of the claim is OK # 5
 The NE corner of this claim is 250 ft in a West direction, and 2100 ft in a N direction from a monument at the common corner of Sections 27, 28, 33 & 34, T5N, R14E., G&SRBM. Monuments marking discovery, end centers and corners consist of 2" by 2" by 4 ft. wood posts. Bearing and distance between the corners of the claim are; beginning at the NW corner of the claim, 600 ft due East to the NE corner, then 1500 ft due South to the SE corner, then 600 ft due West to the SW corner, then 1500 due North to the point of beginning. 1" = 1000 ft



Sections 28, Quarter Sections SE, Range 14 E.,
 Township 5 N., G&SR Base Meridian, Gila County, AZ

Date: November 28, 2006, Signature: Nicholas Barr
 Nicholas Barr (agent)

(agent for): COOPER MINERALS Inc.
 630 E. Plumb Lane, Reno, NV 89502

PHOENIX, ARIZONA

2007 FEB 13 A 6: 57

RECEIVED
 B.L.M. AZ STATE OFFICE

AMC 378749

after recording return to:
Nicholas Barr (agent)
P.O. Box 6688
Apache Junction, AZ 85278

PHOENIX, ARIZONA

2007 FEB 13 A 6: 5

RECEIVED
B.L.M. AZ STATE OFFICE

LODE MINING CLAIM LOCATION CERTIFICATE
STATE of ARIZONA, COUNTY of GILA

NOTICE IS HEREBY GIVEN that NICHOLAS BARR
Whose mailing address is P.O. Box 6688, Apache Junction, AZ, 85278, having
discovered this mineral lode, vein or deposit with the claim hereby located, claims
by right of discovery and location all valuable minerals, under and in accordance
with the mining laws of the United States and the State of Arizona for mining
purposes, 1500 ft in length along this mineral lode, vein or deposit within a width
of 300 ft on each side of the location monument at which this Location Notice is
posted (600 ft total). The general course of the claim is North-South

THE NAME OF THE CLAIM IS OK # 6

The DATE OF LOCATION of this claim is the 28 day of November, 2006.

The location monument lies in the SE 1/4, Sec. 28 T. 5 N., R. 14 E, G&SRBM
Beginning at the SW corner of the claim, and connecting in a clockwise direction,
Thence 1500 ft, bearing due North to the northwest corner, Thence 300 ft,
bearing due East to the North end center, Thence 300 ft, bearing due East to
the Northeast corner, Thence 1500 ft, bearing due South to the Southeast corner,
Thence 300 ft, bearing due West to the South end center, Thence 300 ft,
bearing due West to the Southwest corner, the point of beginning.

The Location Monument lies midway between the two sides, and is 25 ft from
the S end and 1475 ft from the N end of this claim. The position of each
corner of the claim and type of monument used are shown on the mining claim
map to be recorded herewith. The number, position and markings on each
corner and end center monument are marked. Monuments consist of 2"x 2"x 4'
wood posts.

THE CLAIM IS LOCATED IN:

<u>SE</u>	1/4, Section <u>28</u>	, T. 5 N., R. 14 E., G&SRBM
<u>NE</u>	1/4, Section <u>28</u>	, T. 5 N., R. 14 E., G&SRBM
	1/4, Section _____	, T. 5 N., R. 14 E., G&SRBM
	1/4, Section _____	, T. 5 N., R. 14 E., G&SRBM, Gila, Co.

The NE corner of the claim is 250 ft in a West direction, and 3600 ft in a
North direction from a monument located at the common corner of
Sections 27, 28, 33 & 34, T. 5 N., R. 14 E.

Locator: Nicholas R Barr

The undersigned is a citizen
of the United States.

(agent for): Nicholas Barr (agent)
COOPER MINERALS Inc.
630 E. Plumb Lane, Reno, NV 89502

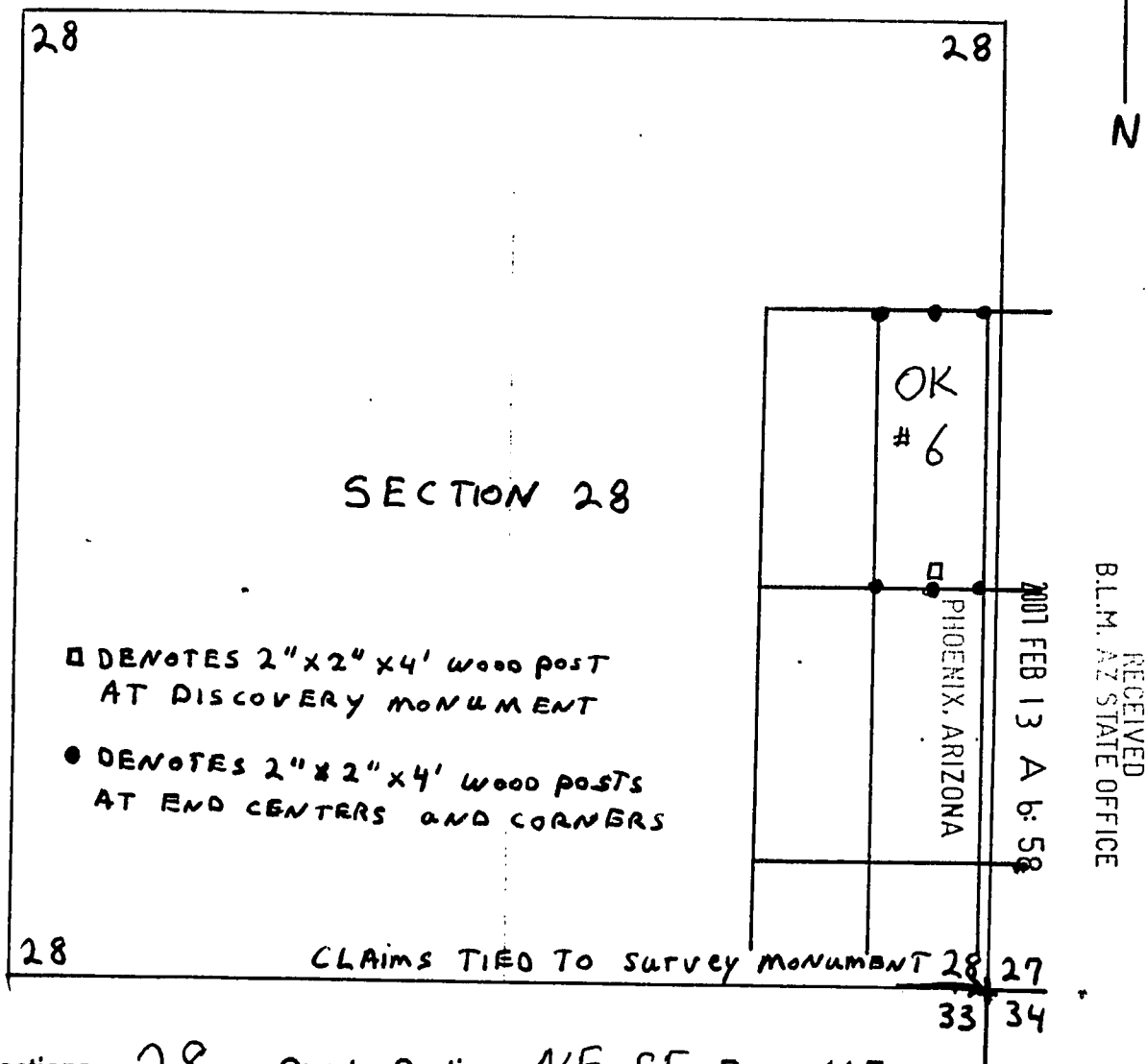
Dated: November 28, 2006

AMC 378750

MAP OF MINING CLAIM LOCATION

The name of the claim is OK # 6

The NE corner of this claim is 250 ft in a West direction, and 3600 ft in a N direction from a monument at the common corner of Sections 27, 28, 33 & 34, T5N, R14E., G&SRBM. Monuments marking discovery, end centers and corners consist of 2" by 2" by 4 ft. wood posts. Bearing and distance between the corners of the claim are; beginning at the NW corner of the claim, 600 ft due East to the NE corner, then 1500 ft due South to the SE corner, then 600 ft due West to the SW corner, then 1500 due North to the point of beginning. 1" = 1000 ft



Sections 28, Quarter Sections NE SE, Range 14 E.,
Township 5 N., G&SR Base Meridian, Gila County, AZ

Date: November 28, 2006, Signature: Nicholas Barr
Nicholas Barr (agent)

(agent for): COOPER MINERALS Inc.
630 E. Plumb Lane, Reno, NV 89502

AMC 378750

after recording return to:
Nicholas Barr (agent)
P.O. Box 6688
Apache Junction, AZ 85278

RECEIVED
BLM. AZ STATE OFFICE
2007 FEB 13 A 6:58
PHOENIX, ARIZONA

LODE MINING CLAIM LOCATION CERTIFICATE
STATE of ARIZONA, COUNTY of GILA

NOTICE IS HEREBY GIVEN that NICHOLAS BARR
Whose mailing address is P.O. Box 6688, Apache Junction, AZ, 85278, having
discovered this mineral lode, vein or deposit with the claim hereby located, claims
by right of discovery and location all valuable minerals, under and in accordance
with the mining laws of the United States and the State of Arizona for mining
purposes, 1500 ft in length along this mineral lode, vein or deposit within a width
of 300 ft on each side of the location monument at which this Location Notice is
posted (600 ft total). The general course of the claim is North-South

THE NAME OF THE CLAIM IS OK # 7

The DATE OF LOCATION of this claim is the 28 day of November, 2006.

The location monument lies in the SW 1/4, Sec. 27 T. 5 N., R. 14 E, G&SRBM
Beginning at the SW corner of the claim, and connecting in a clockwise direction,
Thence 1500 ft, bearing due North to the northwest corner, Thence 300 ft,
bearing due East to the North end center, Thence 300 ft, bearing due East to
the Northeast corner, Thence 1500 ft, bearing due South to the Southeast corner,
Thence 300 ft, bearing due West to the South end center, Thence 300 ft,
bearing due West to the Southwest corner, the point of beginning.

The Location Monument lies midway between the two sides, and is 25 ft from
the N end and 1475 ft from the S end of this claim. The position of each
corner of the claim and type of monument used are shown on the mining claim
map to be recorded herewith. The number, position and markings on each
corner and end center monument are marked. Monuments consist of 2"x 2"x 4'
wood posts.

THE CLAIM IS LOCATED IN:

<u>SE</u>	1/4, Section <u>28</u>	T. 5 N., R. 14 E., G&SRBM
<u>SW</u>	1/4, Section <u>27</u>	T. 5 N., R. 14 E., G&SRBM
<u>NE</u>	1/4, Section <u>33</u>	T. 5 N., R. 14 E., G&SRBM
<u>NW</u>	1/4, Section <u>34</u>	T. 5 N., R. 14 E., G&SRBM, Gila, Co.

The NE corner of the claim is 350 ft in an East direction, and 600 ft in a
North direction from a monument located at the common corner of
Sections 27, 28, 33 & 34, T. 5 N., R. 14 E.

Locator: Nicholas R Barr

The undersigned is a citizen
of the United States.

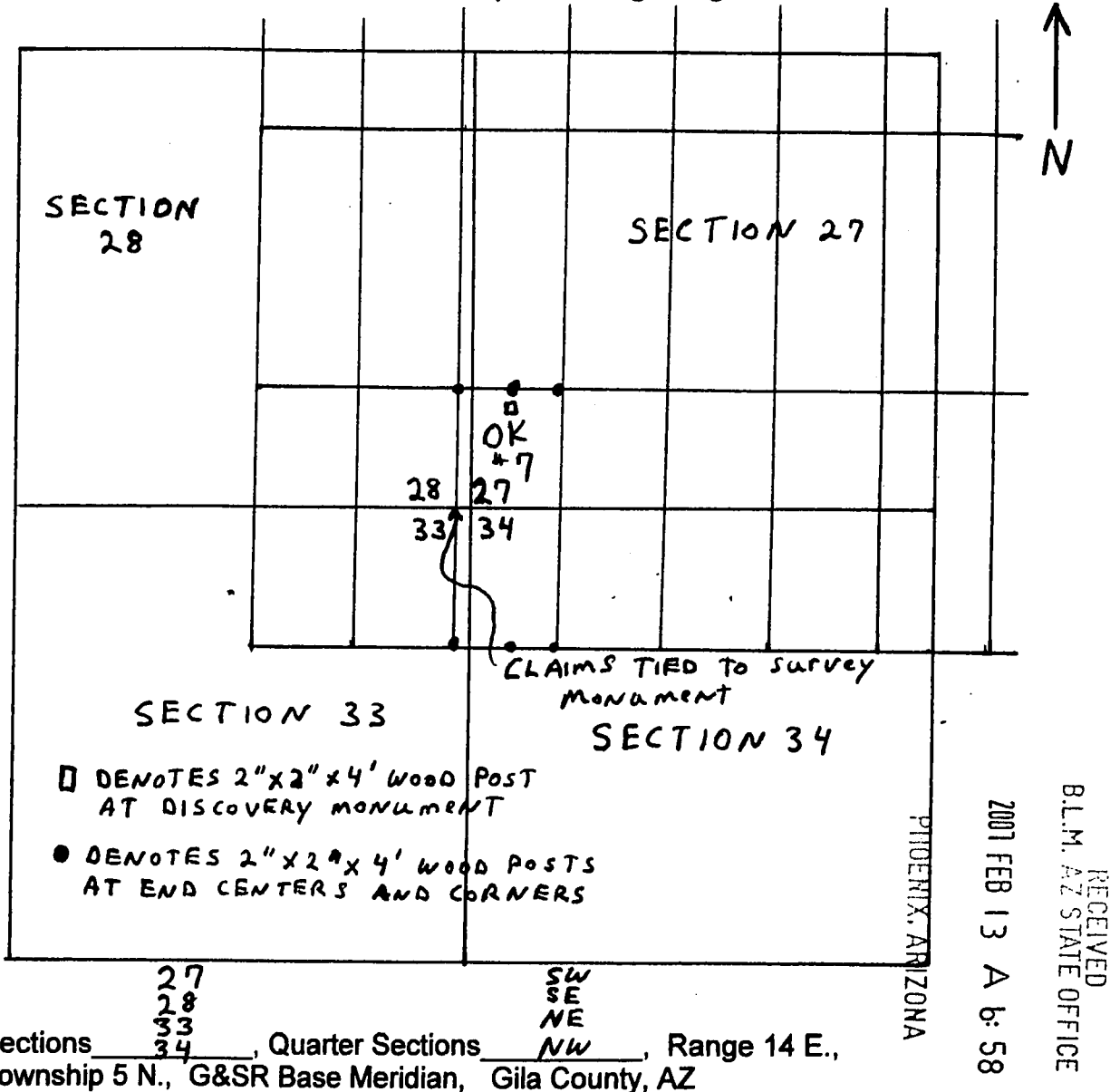
(agent for): Nicholas Barr (agent)
COOPER MINERALS Inc.
630 E. Plumb Lane, Reno, NV 89502

Dated: November 28, 2006

AMC 378751

MAP OF MINING CLAIM LOCATION

The name of the claim is OK # 7
 The NE corner of this claim is 350 ft in an East direction, and 600 ft in a N direction from a monument at the common corner of Sections 27, 28, 33 & 34, T5N, R14E., G&SRBM. Monuments marking discovery, end centers and corners consist of 2" by 2" by 4 ft. wood posts. Bearing and distance between the corners of the claim are; beginning at the NW corner of the claim, 600 ft due East to the NE corner, then 1500 ft due South to the SE corner, then 600 ft due West to the SW corner, then 1500 due North to the point of beginning. 1" = 1000 ft



Sections 27
28
33
34, Quarter Sections SW
SE
NE
NW, Range 14 E.,
 Township 5 N., G&SR Base Meridian, Gila County, AZ

Date: November 28, 2006, Signature: Nicholas Barr
 Nicholas Barr (agent)

(agent for): COOPER MINERALS Inc.
 630 E. Plumb Lane, Reno, NV 89502

AMC 378751

after recording return to:
Nicholas Barr (agent)
P.O. Box 6688
Apache Junction, AZ 85278

RECEIVED
B.L.M. AZ STATE OFFICE
2007 FEB 13 A 6:50
PHOENIX, ARIZONA

LODE MINING CLAIM LOCATION CERTIFICATE
STATE of ARIZONA, COUNTY of GILA

NOTICE IS HEREBY GIVEN that NICHOLAS BARR
Whose mailing address is P.O. Box 6688, Apache Junction, AZ, 85278, having
discovered this mineral lode, vein or deposit with the claim hereby located, claims
by right of discovery and location all valuable minerals, under and in accordance
with the mining laws of the United States and the State of Arizona for mining
purposes, 1500 ft in length along this mineral lode, vein or deposit within a width
of 300 ft on each side of the location monument at which this Location Notice is
posted (600 ft total). The general course of the claim is North-South

THE NAME OF THE CLAIM IS OK # 8

The DATE OF LOCATION of this claim is the 28 day of November, 2006.

The location monument lies in the SW 1/4, Sec. 27 T. 5 N., R. 14 E, G&SRBM
Beginning at the SW corner of the claim, and connecting in a clockwise direction,
Thence 1500 ft, bearing due North to the northwest corner, Thence 300 ft,
bearing due East to the North end center, Thence 300 ft, bearing due East to
the Northeast corner, Thence 1500 ft, bearing due South to the Southeast corner,
Thence 300 ft, bearing due West to the South end center, Thence 300 ft,
bearing due West to the Southwest corner, the point of beginning.

The Location Monument lies midway between the two sides, and is 25 ft from
the S end and 1475 ft from the N end of this claim. The position of each
corner of the claim and type of monument used are shown on the mining claim
map to be recorded herewith. The number, position and markings on each
corner and end center monument are marked. Monuments consist of 2"x 2"x 4'
wood posts.

THE CLAIM IS LOCATED IN:

SE 1/4, Section 28, T. 5 N., R. 14 E., G&SRBM
SW 1/4, Section 27, T. 5 N., R. 14 E., G&SRBM
____ 1/4, Section _____, T. 5 N., R. 14 E., G&SRBM
____ 1/4, Section _____, T. 5 N., R. 14 E., G&SRBM, Gila, Co.

The NE corner of the claim is 350 ft in an East direction, and 2100 ft in a
North direction from a monument located at the common corner of
Sections 27, 28, 33 & 34, T. 5 N., R. 14 E.

Locator: Nicholas R. Barr

The undersigned is a citizen
of the United States.

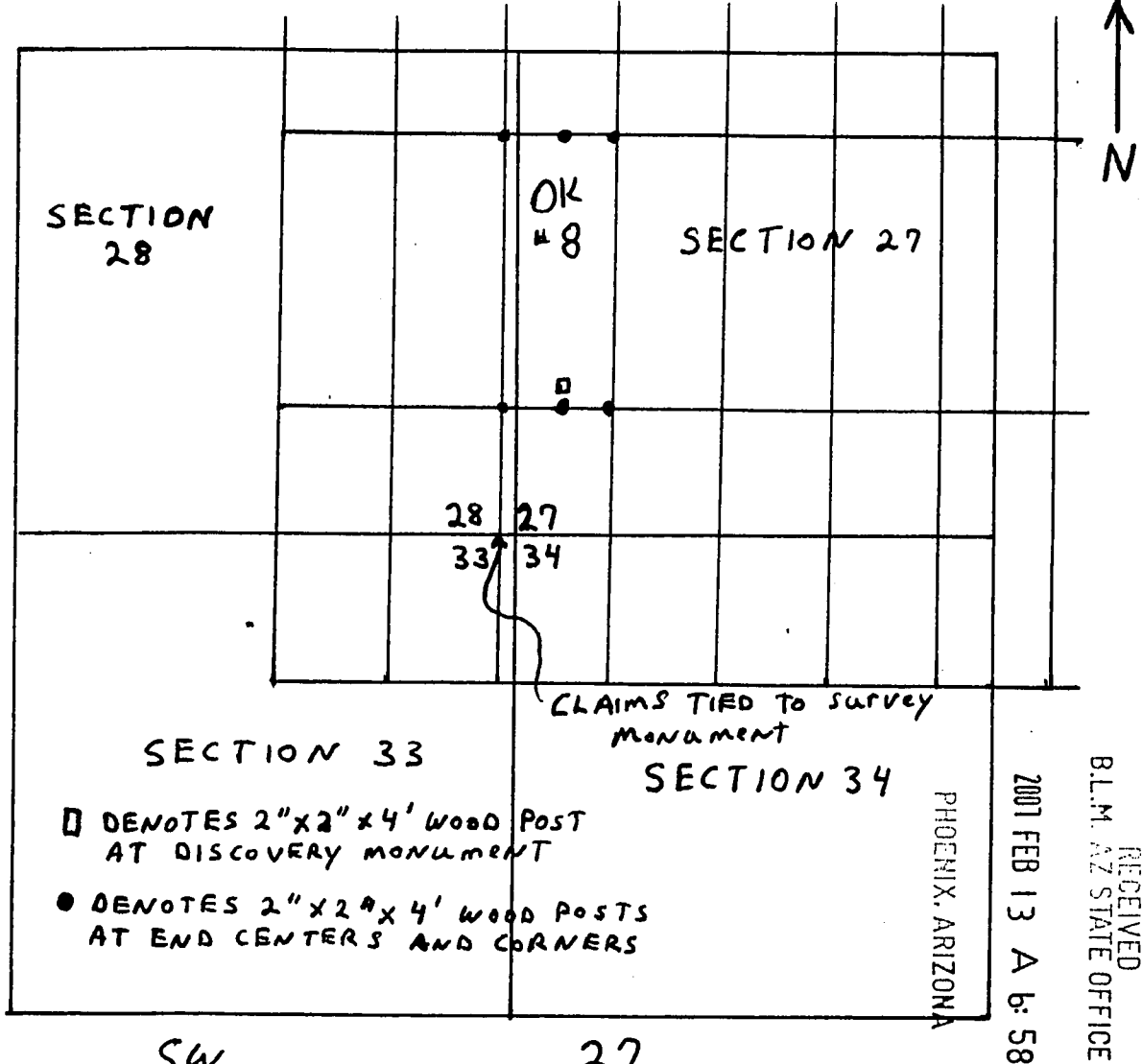
(agent for): Nicholas Barr (agent)
COOPER MINERALS Inc.
630 E. Plumb Lane, Reno, NV 89502

Dated: November 28, 2006

AMC 378752

MAP OF MINING CLAIM LOCATION

The name of the claim is OK # 8
 The NE corner of this claim is 350 ft in an East direction, and 2100 ft in a N direction from a monument at the common corner of Sections 27, 28, 33 & 34, T5N, R14E., G&SRBM. Monuments marking discovery, end centers and corners consist of 2" by 2" by 4 ft. wood posts. Bearing and distance between the corners of the claim are; beginning at the NW corner of the claim, 600 ft due East to the NE corner, then 1500 ft due South to the SE corner, then 600 ft due West to the SW corner, then 1500 due North to the point of beginning. 1" = 1000 ft



Sections SW SE, Quarter Sections 27 28, Range 14 E.,
 Township 5 N., G&SR Base Meridian, Gila County, AZ

Date; November 28, 2006, Signature; Nicholas Barr
 Nicholas Barr (agent)

(agent for): COOPER MINERALS Inc.
 630 E. Plumb Lane, Reno, NV 89502

AMC 378752

after recording return to:
Nicholas Barr (agent)
P.O. Box 6688
Apache Junction, AZ 85278

RECEIVED
B.L.M. AZ STATE OFFICE
2007 FEB 13 A 6:58
PHOENIX, ARIZONA

LODE MINING CLAIM LOCATION CERTIFICATE
STATE of ARIZONA, COUNTY of GILA

NOTICE IS HEREBY GIVEN that NICHOLAS BARR
Whose mailing address is P.O. Box 6688, Apache Junction, AZ, 85278, having
discovered this mineral lode, vein or deposit with the claim hereby located, claims
by right of discovery and location all valuable minerals, under and in accordance
with the mining laws of the United States and the State of Arizona for mining
purposes, 1500 ft in length along this mineral lode, vein or deposit within a width
of 300 ft on each side of the location monument at which this Location Notice is
posted (600 ft total). The general course of the claim is North-South

THE NAME OF THE CLAIM IS OK # 9

The DATE OF LOCATION of this claim is the 28 day of November, 2006.

The location monument lies in the SW 1/4, Sec. 27 T. 5 N., R. 14 E, G&SRBM
Beginning at the SW corner of the claim, and connecting in a clockwise direction,
Thence 1500 ft, bearing due North to the northwest corner, Thence 300 ft,
bearing due East to the North end center, Thence 300 ft, bearing due East to
the Northeast corner, Thence 1500 ft, bearing due South to the Southeast corner,
Thence 300 ft, bearing due West to the South end center, Thence 300 ft,
bearing due West to the Southwest corner, the point of beginning.

The Location Monument lies midway between the two sides, and is 25 ft from
the S end and 1475 ft from the N end of this claim. The position of each
corner of the claim and type of monument used are shown on the mining claim
map to be recorded herewith. The number, position and markings on each
corner and end center monument are marked. Monuments consist of 2"x 2"x 4'
wood posts.

THE CLAIM IS LOCATED IN:

NW 1/4, Section 27, T. 5 N., R. 14 E., G&SRBM
SW 1/4, Section 27, T. 5 N., R. 14 E., G&SRBM
NE 1/4, Section 28, T. 5 N., R. 14 E., G&SRBM
SE 1/4, Section 28, T. 5 N., R. 14 E., G&SRBM, Gila, Co.

The NE corner of the claim is 350 ft in an East direction, and 3600 ft in a
North direction from a monument located at the common corner of
Sections 27, 28, 33 & 34, T. 5 N., R. 14 E.

Locator: Nicholas R. Barr

The undersigned is a citizen
of the United States.

(agent for): Nicholas Barr (agent)
COOPER MINERALS Inc.

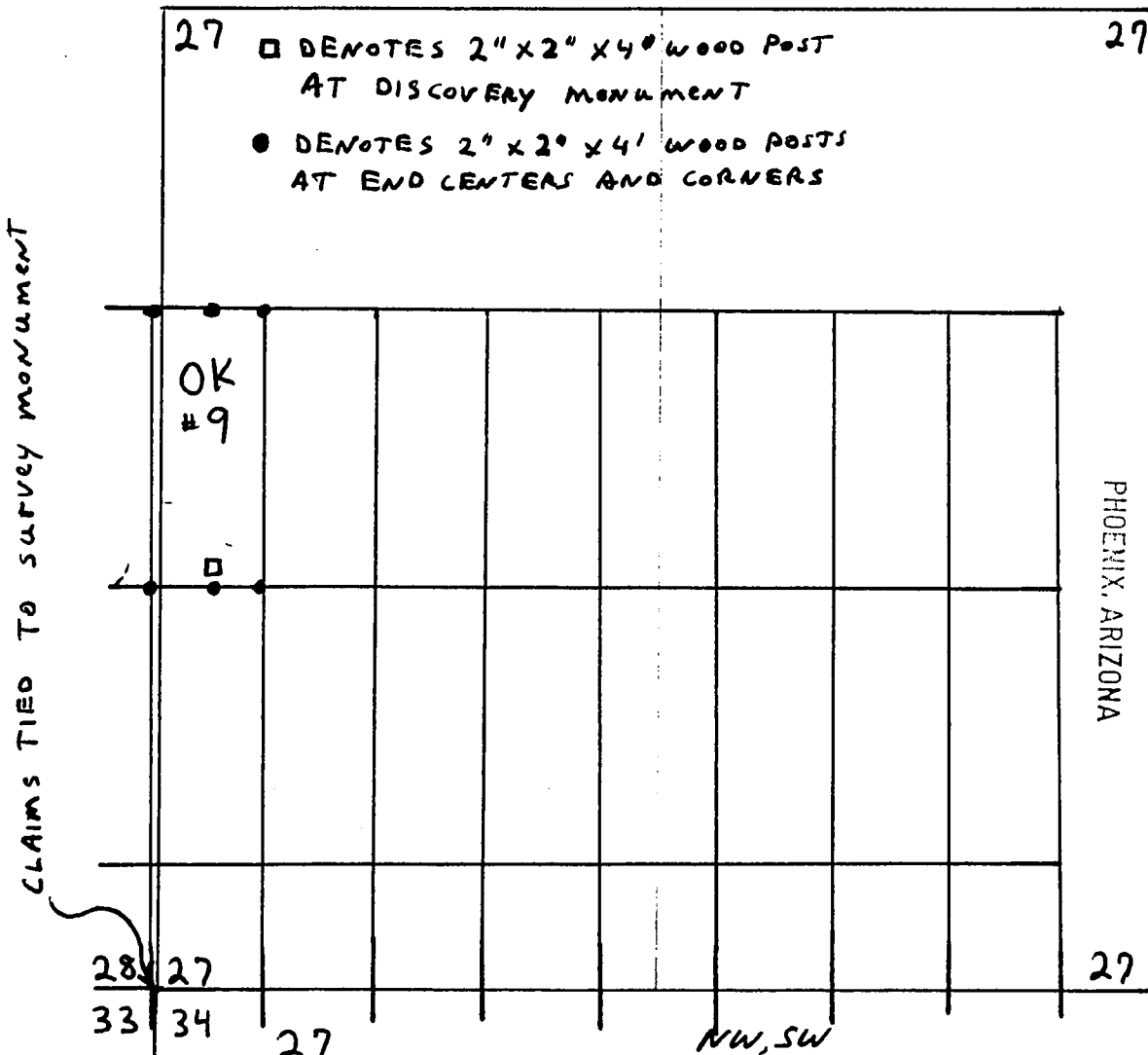
630 E. Plumb Lane, Reno, NV 89502

Dated: November 28, 2006

AMC 378753

MAP OF MINING CLAIM LOCATION

The name of the claim is OK # 9
 The NE corner of this claim is 350 ft in an East direction, and 3600 ft in a N direction from a monument at the common corner of Sections 27, 28, 33 & 34, T5N, R14E., G&SRBM. Monuments marking discovery, end centers and corners consist of 2" by 2" by 4 ft. wood posts. Bearing and distance between the corners of the claim are; beginning at the NW corner of the claim, 600 ft due East to the NE corner, then 1500 ft due South to the SE corner, then 600 ft due West to the SW corner, then 1500 due North to the point of beginning. 1" = 1000 ft



RECEIVED
 B.L.M. AZ STATE OFFICE

2007 FEB 13 A 6:58

Sections 28, Quarter Sections NE SE, Range 14 E.,
 Township 5 N., G&SR Base Meridian, Gila County, AZ

Date: November 28, 2006, Signature: Nicholas Barr
 Nicholas Barr (agent)

(agent for): COOPER MINERALS Inc.
 630 E. Plumb Lane, Reno, NV 89502

AMC 378753

after recording return to:
Nicholas Barr (agent)
P.O. Box 6688
Apache Junction, AZ 85278

LODE MINING CLAIM LOCATION CERTIFICATE
STATE of ARIZONA, COUNTY of GILA

NOTICE IS HEREBY GIVEN that NICHOLAS BARR
Whose mailing address is P.O. Box 6688, Apache Junction, AZ, 85278, having
discovered this mineral lode, vein or deposit with the claim hereby located, claims
by right of discovery and location all valuable minerals, under and in accordance
with the mining laws of the United States and the State of Arizona for mining
purposes, 1500 ft in length along this mineral lode, vein or deposit within a width
of 300 ft on each side of the location monument at which this Location Notice is
posted (600 ft total). The general course of the claim is North-South

THE NAME OF THE CLAIM IS OK # 10

The DATE OF LOCATION of this claim is the 28 day of November, 2006.

The location monument lies in the SW 1/4, Sec. 27 T. 5 N., R. 14 E, G&SRBM
Beginning at the SW corner of the claim, and connecting in a clockwise direction,
Thence 1500 ft, bearing due North to the northwest corner, Thence 300 ft,
bearing due East to the North end center, Thence 300 ft, bearing due East to
the Northeast corner, Thence 1500 ft, bearing due South to the Southeast corner,
Thence 300 ft, bearing due West to the South end center, Thence 300 ft,
bearing due West to the Southwest corner, the point of beginning.

The Location Monument lies midway between the two sides, and is 25 ft from
the N end and 1475 ft from the S end of this claim. The position of each
corner of the claim and type of monument used are shown on the mining claim
map to be recorded herewith. The number, position and markings on each
corner and end center monument are marked. Monuments consist of 2"x 2"x 4'
wood posts.

THE CLAIM IS LOCATED IN:

SW 1/4, Section 27, T. 5 N., R. 14 E., G&SRBM
NW 1/4, Section 34, T. 5 N., R. 14 E., G&SRBM
1/4, Section _____, T. 5 N., R. 14 E., G&SRBM
1/4, Section _____, T. 5 N., R. 14 E., G&SRBM, Gila, Co.

The NE corner of the claim is 950 ft in an East direction, and 600 ft in a
North direction from a monument located at the common corner of
Sections 27, 28, 33 & 34, T. 5 N., R. 14 E.

Locator: Nicholas R Barr

The undersigned is a citizen
of the United States.

(agent for): Nicholas Barr (agent)
COOPER MINERALS Inc.
630 E. Plumb Lane, Reno, NV 89502

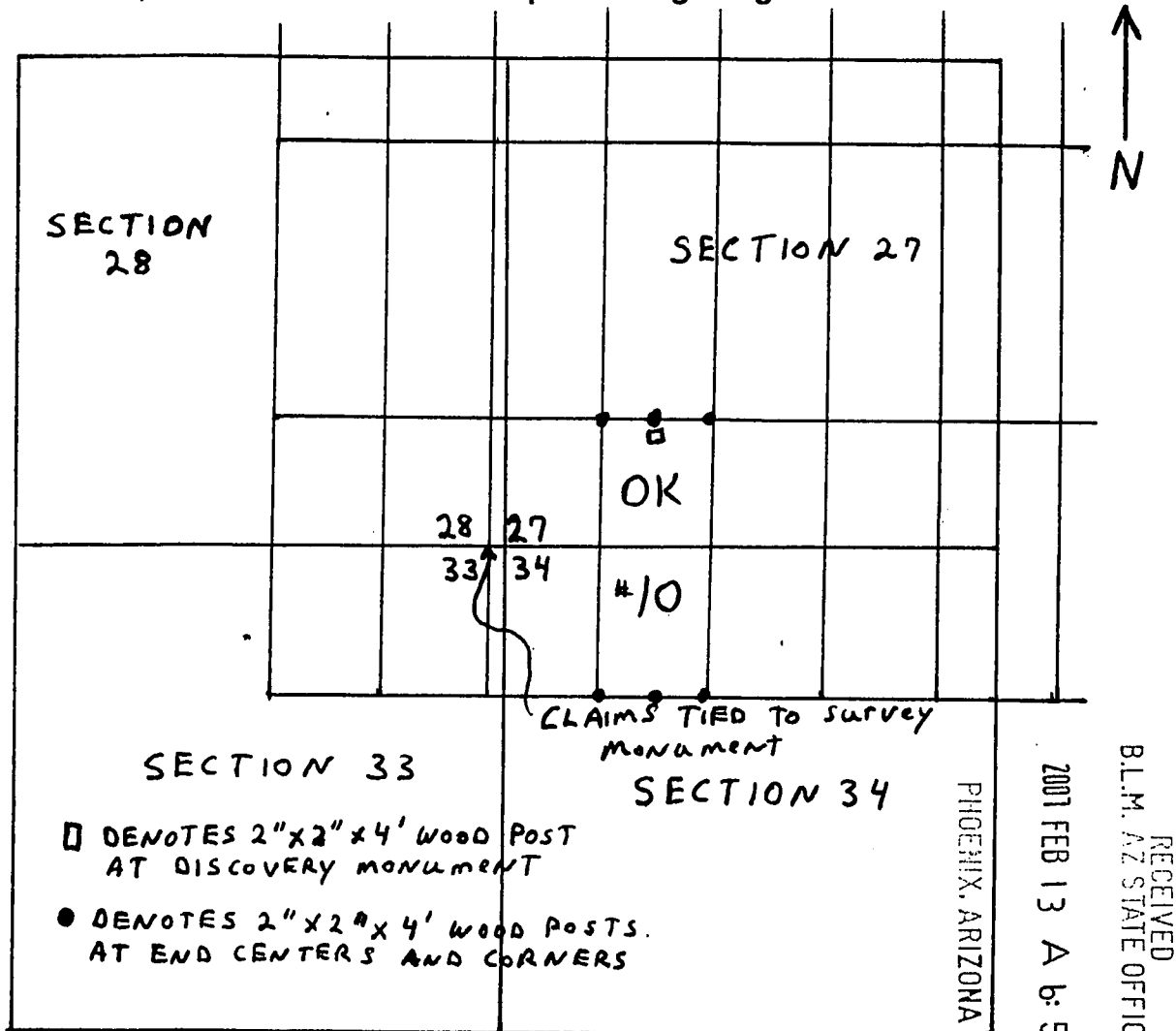
Dated: November 28, 2006

RECEIVED
B.L.M. AZ STATE OFFICE
2007 FEB 13 A 6
PHOENIX, ARIZONA

AMC 378754

MAP OF MINING CLAIM LOCATION

The name of the claim is OK # 10
 The NE corner of this claim is 950 ft in an East direction, and 600 ft in a N direction from a monument at the common corner of Sections 27, 28, 33 & 34, T5N, R14E., G&SRBM. Monuments marking discovery, end centers and corners consist of 2" by 2" by 4 ft. wood posts. Bearing and distance between the corners of the claim are; beginning at the NW corner of the claim, 600 ft due East to the NE corner, then 1500 ft due South to the SE corner, then 600 ft due West to the SW corner, then 1500 due North to the point of beginning. 1" = 1000 ft



Sections 27 34, Quarter Sections SW NW, Range 14 E.,
 Township 5 N., G&SR Base Meridian, Gila County, AZ

Date: November 28, 2006, Signature: Nicholas Barr
 Nicholas Barr (agent)

(agent for): COOPER MINERALS Inc.
 630 E. Plumb Lane, Reno, NV 89502

AMC 378754

after recording return to:
Nicholas Barr (agent)
P.O. Box 6688
Apache Junction, AZ 85278

PHOENIX, ARIZONA

2007 FEB 13 A 6:58

RECEIVED
B.L.M. AZ STATE OFFICE

LODE MINING CLAIM LOCATION CERTIFICATE
STATE of ARIZONA, COUNTY of GILA

NOTICE IS HEREBY GIVEN that NICHOLAS BARR
Whose mailing address is P.O. Box 6688, Apache Junction, AZ, 85278, having
discovered this mineral lode, vein or deposit with the claim hereby located, claims
by right of discovery and location all valuable minerals, under and in accordance
with the mining laws of the United States and the State of Arizona for mining
purposes, 1500 ft in length along this mineral lode, vein or deposit within a width
of 300 ft on each side of the location monument at which this Location Notice is
posted (600 ft total). The general course of the claim is North-South

THE NAME OF THE CLAIM IS OK # 11

The DATE OF LOCATION of this claim is the 28 day of November, 2006.

The location monument lies in the SW 1/4, Sec. 27 T. 5 N., R. 14 E., G&SRBM
Beginning at the SW corner of the claim, and connecting in a clockwise direction,
Thence 1500 ft, bearing due North to the northwest corner, Thence 300 ft,
bearing due East to the North end center, Thence 300 ft, bearing due East to
the Northeast corner, Thence 1500 ft, bearing due South to the Southeast corner,
Thence 300 ft, bearing due West to the South end center, Thence 300 ft,
bearing due West to the Southwest corner, the point of beginning.

The Location Monument lies midway between the two sides, and is 25 ft from
the S end and 1475 ft from the N end of this claim. The position of each
corner of the claim and type of monument used are shown on the mining claim
map to be recorded herewith. The number, position and markings on each
corner and end center monument are marked. Monuments consist of 2"x 2"x 4'
wood posts.

THE CLAIM IS LOCATED IN:

SW 1/4, Section 27, T. 5 N., R. 14 E., G&SRBM
____ 1/4, Section _____, T. 5 N., R. 14 E., G&SRBM
____ 1/4, Section _____, T. 5 N., R. 14 E., G&SRBM
____ 1/4, Section _____, T. 5 N., R. 14 E., G&SRBM, Gila, Co.

The NE corner of the claim is 950 ft in an East direction, and 2100 ft in a
North direction from a monument located at the common corner of
Sections 27, 28, 33 & 34, T. 5 N., R. 14 E.

Locator: Nicholas R Barr

The undersigned is a citizen
of the United States.

(agent for): Nicholas Barr (agent)
COOPER MINERALS Inc.

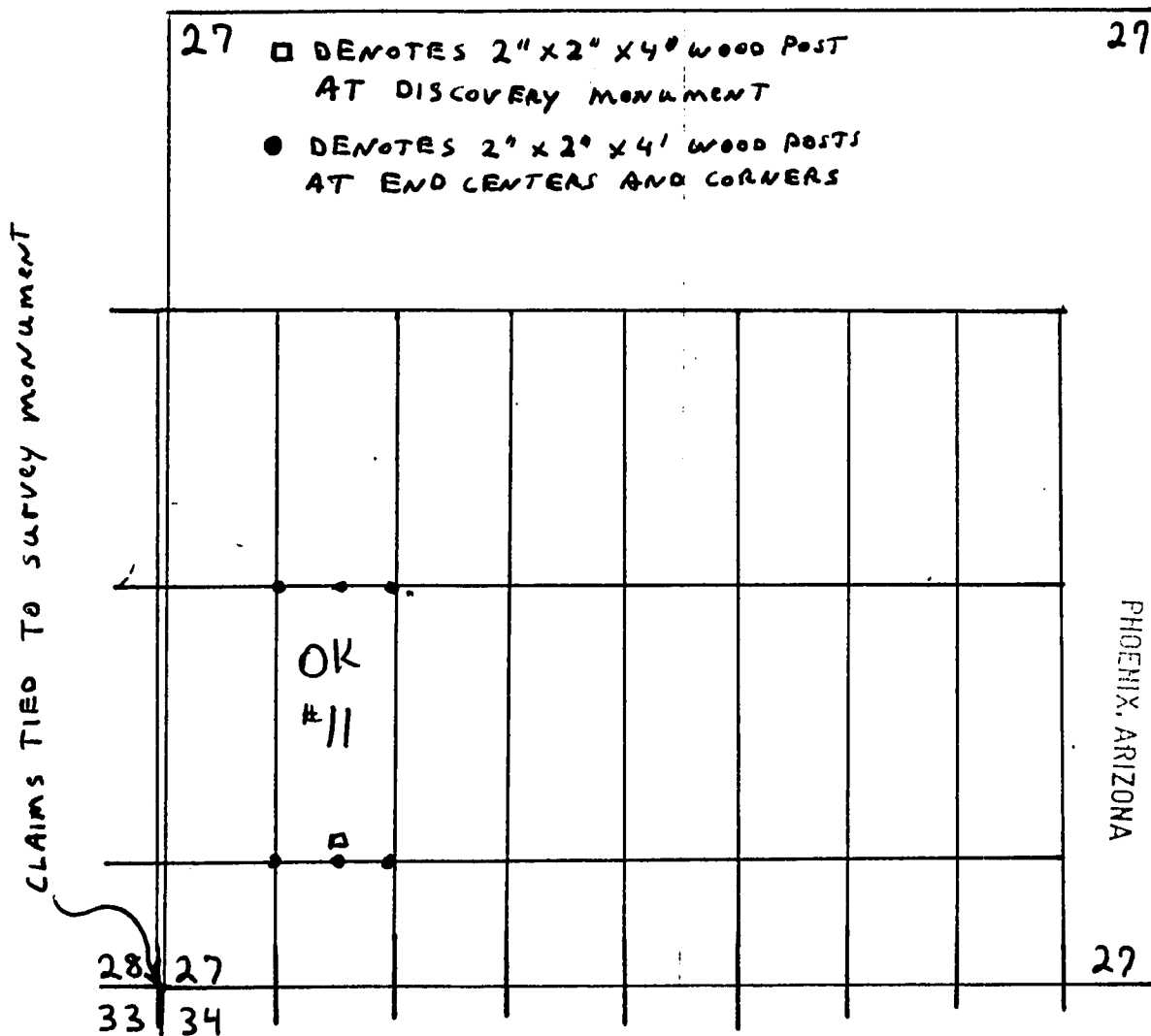
630 E. Plumb Lane, Reno, NV 89502

Dated: November 28, 2006

AMC 378755

MAP OF MINING CLAIM LOCATION

The name of the claim is OK # 11
 The NE corner of this claim is 950 ft in an East direction, and 2100 ft in a N direction from a monument at the common corner of Sections 27, 28, 33 & 34, T5N, R14E., G&SRBM. Monuments marking discovery, end centers and corners consist of 2" by 2" by 4 ft. wood posts. Bearing and distance between the corners of the claim are; beginning at the NW corner of the claim, 600 ft due East to the NE corner, then 1500 ft due South to the SE corner, then 600 ft due West to the SW corner, then 1500 due North to the point of beginning. 1" = 1000 ft



RECEIVED
 B.L.M. AZ STATE OFFICE
 2007 FEB 13 A 6:58

Sections 27, Quarter Sections SW, Range 14 E.,
 Township 5 N., G&SR Base Meridian, Gila County, AZ

Date: November 28, 2006 Signature: Nicholas Barr
 Nicholas Barr (agent)

(agent for): COOPER MINERALS Inc.
 630 E. Plumb Lane, Reno, NV 89502

AMC 378755

after recording return to:
Nicholas Barr (agent)
P.O. Box 6688
Apache Junction, AZ 85278

RECEIVED
B.L.M. AZ STATE OFFICE
2001 FEB 13 A 6:58
PHOENIX, ARIZONA

LODE MINING CLAIM LOCATION CERTIFICATE
STATE of ARIZONA, COUNTY of GILA

NOTICE IS HEREBY GIVEN that NICHOLAS BARR
Whose mailing address is P.O. Box 6688, Apache Junction, AZ, 85278, having
discovered this mineral lode, vein or deposit with the claim hereby located, claims
by right of discovery and location all valuable minerals, under and in accordance
with the mining laws of the United States and the State of Arizona for mining
purposes, 1500 ft in length along this mineral lode, vein or deposit within a width
of 300 ft on each side of the location monument at which this Location Notice is
posted (600 ft total). The general course of the claim is North-South

THE NAME OF THE CLAIM IS OK # 12

The DATE OF LOCATION of this claim is the 28 day of November, 2006.

The location monument lies in the SW 1/4, Sec. 27 T. 5 N., R. 14 E, G&SRBM
Beginning at the SW corner of the claim, and connecting in a clockwise direction,
Thence 1500 ft, bearing due North to the northwest corner, Thence 300 ft,
bearing due East to the North end center, Thence 300 ft, bearing due East to
the Northeast corner, Thence 1500 ft, bearing due South to the Southeast corner,
Thence 300 ft, bearing due West to the South end center, Thence 300 ft,
bearing due West to the Southwest corner, the point of beginning.

The Location Monument lies midway between the two sides, and is 25 ft from
the S end and 1475 ft from the N end of this claim. The position of each
corner of the claim and type of monument used are shown on the mining claim
map to be recorded herewith. The number, position and markings on each
corner and end center monument are marked. Monuments consist of 2"x 2"x 4'
wood posts.

THE CLAIM IS LOCATED IN:

NW 1/4, Section 27, T. 5 N., R. 14 E., G&SRBM
SW 1/4, Section 27, T. 5 N., R. 14 E., G&SRBM
1/4, Section _____, T. 5 N., R. 14 E., G&SRBM
1/4, Section _____, T. 5 N., R. 14 E., G&SRBM, Gila, Co.

The NE corner of the claim is 950 ft in an East direction, and 3600 ft in a
North direction from a monument located at the common corner of
Sections 27, 28, 33 & 34, T. 5 N., R. 14 E.

Locator: Nicholas R Barr
Nicholas Barr (agent)

The undersigned is a citizen
of the United States.

(agent for): COOPER MINERALS Inc.

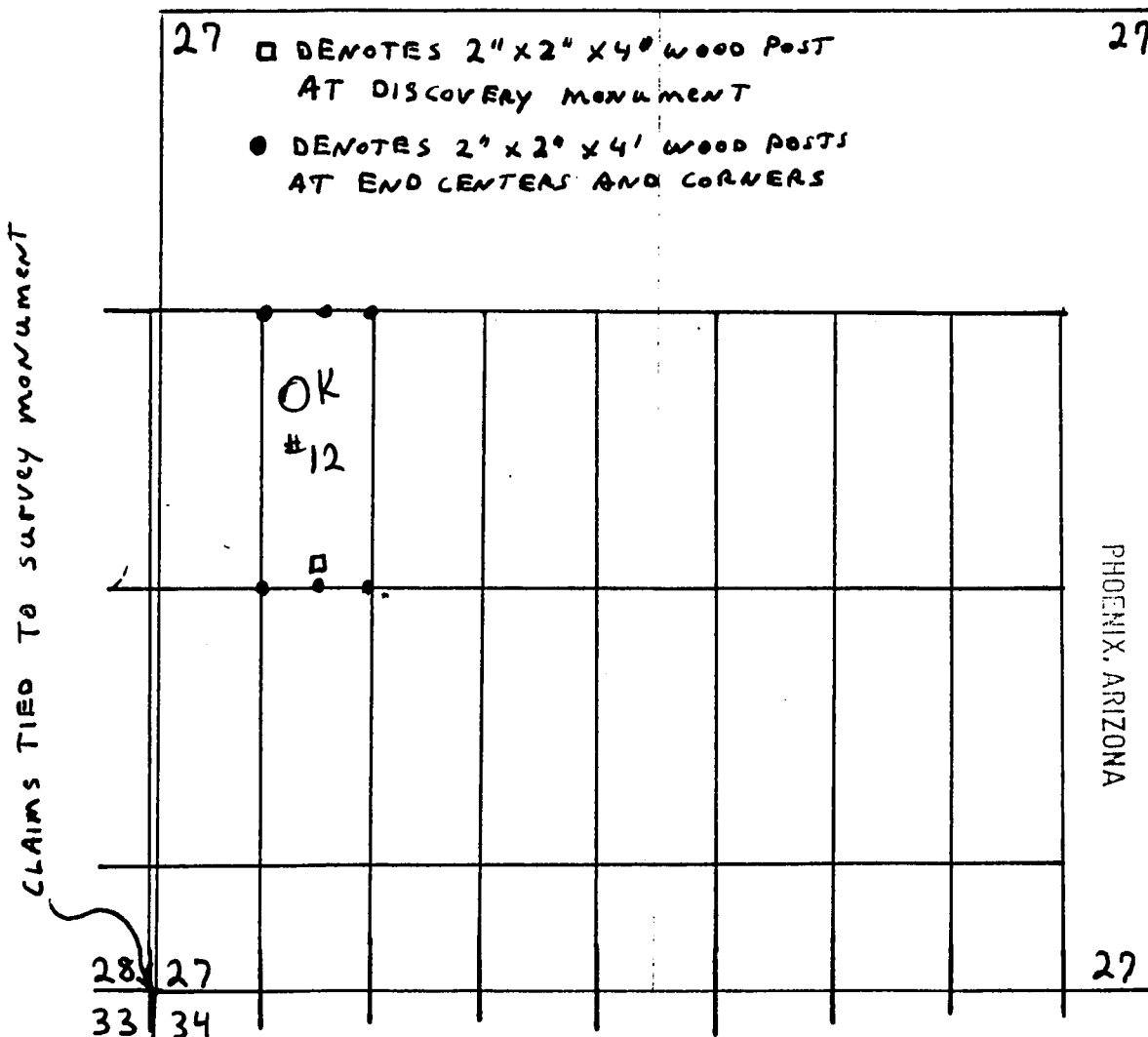
630 E. Plumb Lane, Reno, NV 89502

Dated: November 28, 2006

AMC 378756

MAP OF MINING CLAIM LOCATION

The name of the claim is OK # 12
 The NE corner of this claim is 950 ft in an East direction, and 3600 ft in a N direction from a monument at the common corner of Sections 27, 28, 33 & 34, T5N, R14E., G&SRBM. Monuments marking discovery, end centers and corners consist of 2" by 2" by 4 ft. wood posts. Bearing and distance between the corners of the claim are; beginning at the NW corner of the claim, 600 ft due East to the NE corner, then 1500 ft due South to the SE corner, then 600 ft due West to the SW corner, then 1500 due North to the point of beginning. 1" = 1000 ft



RECEIVED
 B.L.M. AZ STATE OFFICE
 2001 FEB 13 A 6:58

AMC 378756

Sections 27, Quarter Sections NW, SW, Range 14 E., Township 5 N., G&SR Base Meridian, Gila County, AZ

Date: November 28, 2006, Signature: Nicholas Barr
 Nicholas Barr (agent)

(agent for): COOPER MINERALS Inc.
 630 E. Plumb Lane, Reno, NV 89502

after recording return to:
Nicholas Barr (agent)
P.O. Box 6688
Apache Junction, AZ 85278

RECEIVED
B.L.M. AZ STATE OFFICE
2007 FEB 13 A 6:58
PHOENIX, ARIZONA

LODE MINING CLAIM LOCATION CERTIFICATE
STATE of ARIZONA, COUNTY of GILA

NOTICE IS HEREBY GIVEN that NICHOLAS BARR
Whose mailing address is P.O. Box 6688, Apache Junction, AZ, 85278, having
discovered this mineral lode, vein or deposit with the claim hereby located, claims
by right of discovery and location all valuable minerals, under and in accordance
with the mining laws of the United States and the State of Arizona for mining
purposes, 1500 ft in length along this mineral lode, vein or deposit within a width
of 300 ft on each side of the location monument at which this Location Notice is
posted (600 ft total). The general course of the claim is North-South

THE NAME OF THE CLAIM IS OK # 13

The DATE OF LOCATION of this claim is the 28 day of November, 2006.

The location monument lies in the SW 1/4, Sec. 27 T. 5 N., R. 14 E, G&SRBM
Beginning at the SW corner of the claim, and connecting in a clockwise direction,
Thence 1500 ft, bearing due North to the northwest corner, Thence 300 ft,
bearing due East to the North end center, Thence 300 ft, bearing due East to
the Northeast corner, Thence 1500 ft, bearing due South to the Southeast corner,
Thence 300 ft, bearing due West to the South end center, Thence 300 ft,
bearing due West to the Southwest corner, the point of beginning.

The Location Monument lies midway between the two sides, and is 25 ft from
the N end and 1475 ft from the S end of this claim. The position of each
corner of the claim and type of monument used are shown on the mining claim
map to be recorded herewith. The number, position and markings on each
corner and end center monument are marked. Monuments consist of 2"x 2"x 4'
wood posts.

THE CLAIM IS LOCATED IN:

SW 1/4, Section 27, T. 5 N., R. 14 E., G&SRBM
NW 1/4, Section 34, T. 5 N., R. 14 E., G&SRBM
1/4, Section _____, T. 5 N., R. 14 E., G&SRBM
1/4, Section _____, T. 5 N., R. 14 E., G&SRBM, Gila, Co.

The NE corner of the claim is 1550 ft in an East direction, and 600 ft in a
North direction from a monument located at the common corner of
Sections 27, 28, 33 & 34, T. 5 N., R. 14 E.

Locator: Nicholas R Barr
Nicholas Barr (agent)

The undersigned is a citizen
of the United States.

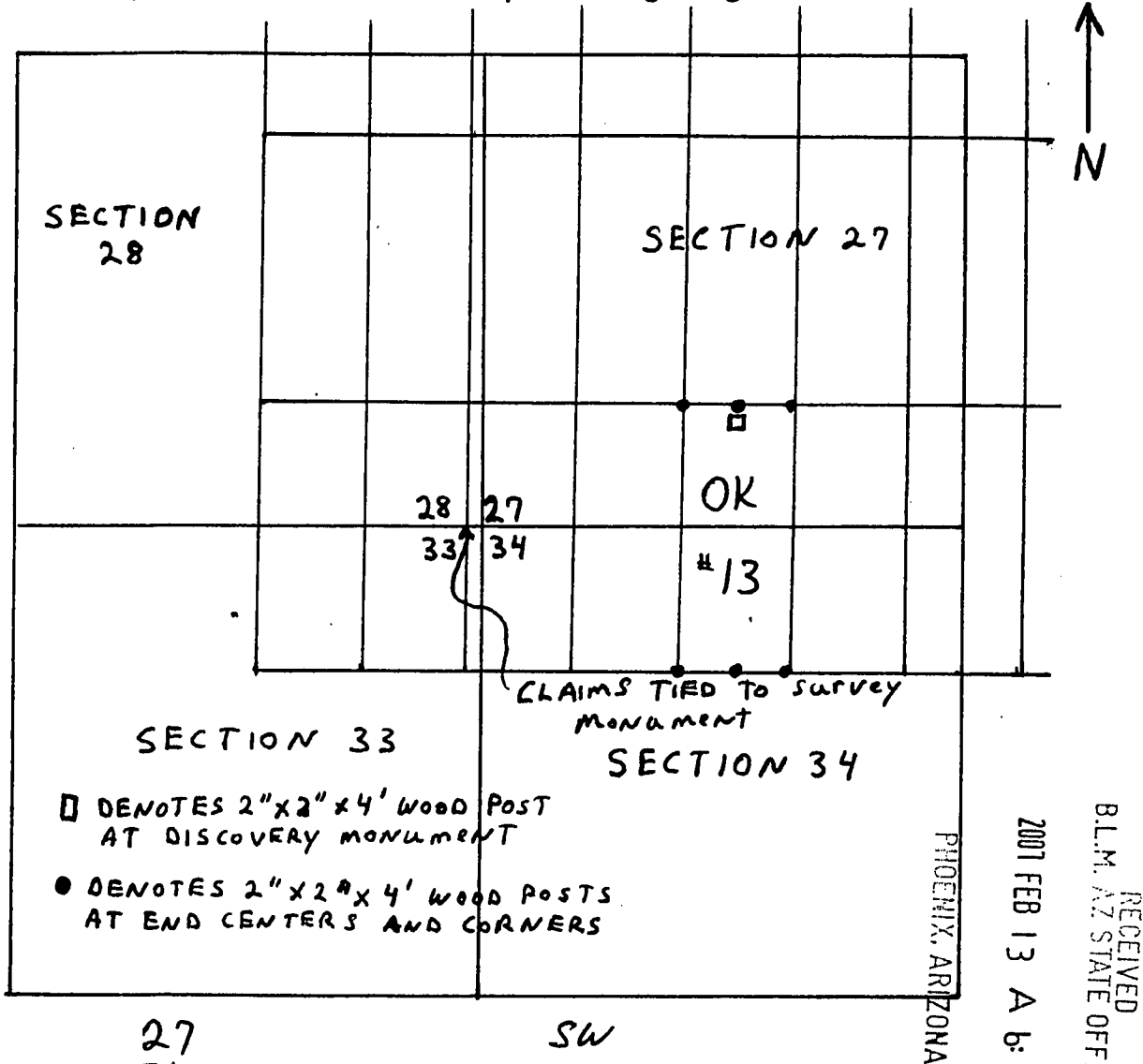
(agent for): COOPER MINERALS Inc.
630 E. Plumb Lane, Reno, NV 89502

Dated: November 28, 2006

AMC 378757

MAP OF MINING CLAIM LOCATION

The name of the claim is OK # 13
 The NE corner of this claim is 1550 ft in an East direction, and 600 ft in a N direction from a monument at the common corner of Sections 27, 28, 33 & 34, T5N, R14E., G&SRBM. Monuments marking discovery, end centers and corners consist of 2" by 2" by 4 ft. wood posts. Bearing and distance between the corners of the claim are; beginning at the NW corner of the claim, 600 ft due East to the NE corner, then 1500 ft due South to the SE corner, then 600 ft due West to the SW corner, then 1500 due North to the point of beginning. 1" = 1000 ft



Sections 27 34, Quarter Sections SW NW, Range 14 E., Township 5 N., G&SR Base Meridian, Gila County, AZ

Date: November 28, 2006 Signature: Nicholas Barr

Nicholas Barr (agent)

(agent for): COOPER MINERALS Inc.
 630 E. Plumb Lane, Reno, NV 89502

RECEIVED
 B.L.M. AZ STATE OFFICE
 2001 FEB 13 A 6:58
 PHOENIX, ARIZONA

AMC 378757

after recording return to:
Nicholas Barr (agent)
P.O. Box 6688
Apache Junction, AZ 85278

RECEIVED
B.L.M. AZ STATE OFFICE
2007 FEB 13 A 6:58
PHOENIX, ARIZONA

LODE MINING CLAIM LOCATION CERTIFICATE
STATE of ARIZONA, COUNTY of GILA

NOTICE IS HEREBY GIVEN that NICHOLAS BARR
Whose mailing address is P.O. Box 6688, Apache Junction, AZ, 85278, having
discovered this mineral lode, vein or deposit with the claim hereby located, claims
by right of discovery and location all valuable minerals, under and in accordance
with the mining laws of the United States and the State of Arizona for mining
purposes, 1500 ft in length along this mineral lode, vein or deposit within a width
of 300 ft on each side of the location monument at which this Location Notice is
posted (600 ft total). The general course of the claim is North-South

THE NAME OF THE CLAIM IS OK # 14

The DATE OF LOCATION of this claim is the 28 day of November, 2006.

The location monument lies in the SW 1/4, Sec. 27 T. 5 N., R. 14 E, G&SRBM
Beginning at the SW corner of the claim, and connecting in a clockwise direction,
Thence 1500 ft, bearing due North to the northwest corner, Thence 300 ft,
bearing due East to the North end center, Thence 300 ft, bearing due East to
the Northeast corner, Thence 1500 ft, bearing due South to the Southeast corner,
Thence 300 ft, bearing due West to the South end center, Thence 300 ft,
bearing due West to the Southwest corner, the point of beginning.

The Location Monument lies midway between the two sides, and is 25 ft from
the S end and 1475 ft from the N end of this claim. The position of each
corner of the claim and type of monument used are shown on the mining claim
map to be recorded herewith. The number, position and markings on each
corner and end center monument are marked. Monuments consist of 2"x 2"x 4'
wood posts.

THE CLAIM IS LOCATED IN:

SW 1/4, Section 27, T. 5 N., R. 14 E., G&SRBM
____ 1/4, Section _____, T. 5 N., R. 14 E., G&SRBM
____ 1/4, Section _____, T. 5 N., R. 14 E., G&SRBM
____ 1/4, Section _____, T. 5 N., R. 14 E., G&SRBM, Gila, Co.

The NE corner of the claim is 1550 ft in an East direction, and 2100 ft in a
North direction from a monument located at the common corner of
Sections 27, 28, 33 & 34, T. 5 N., R. 14 E.

Locator: Nicholas R Barr

The undersigned is a citizen
of the United States.

(agent for): Nicholas Barr (agent)
COOPER MINERALS Inc.

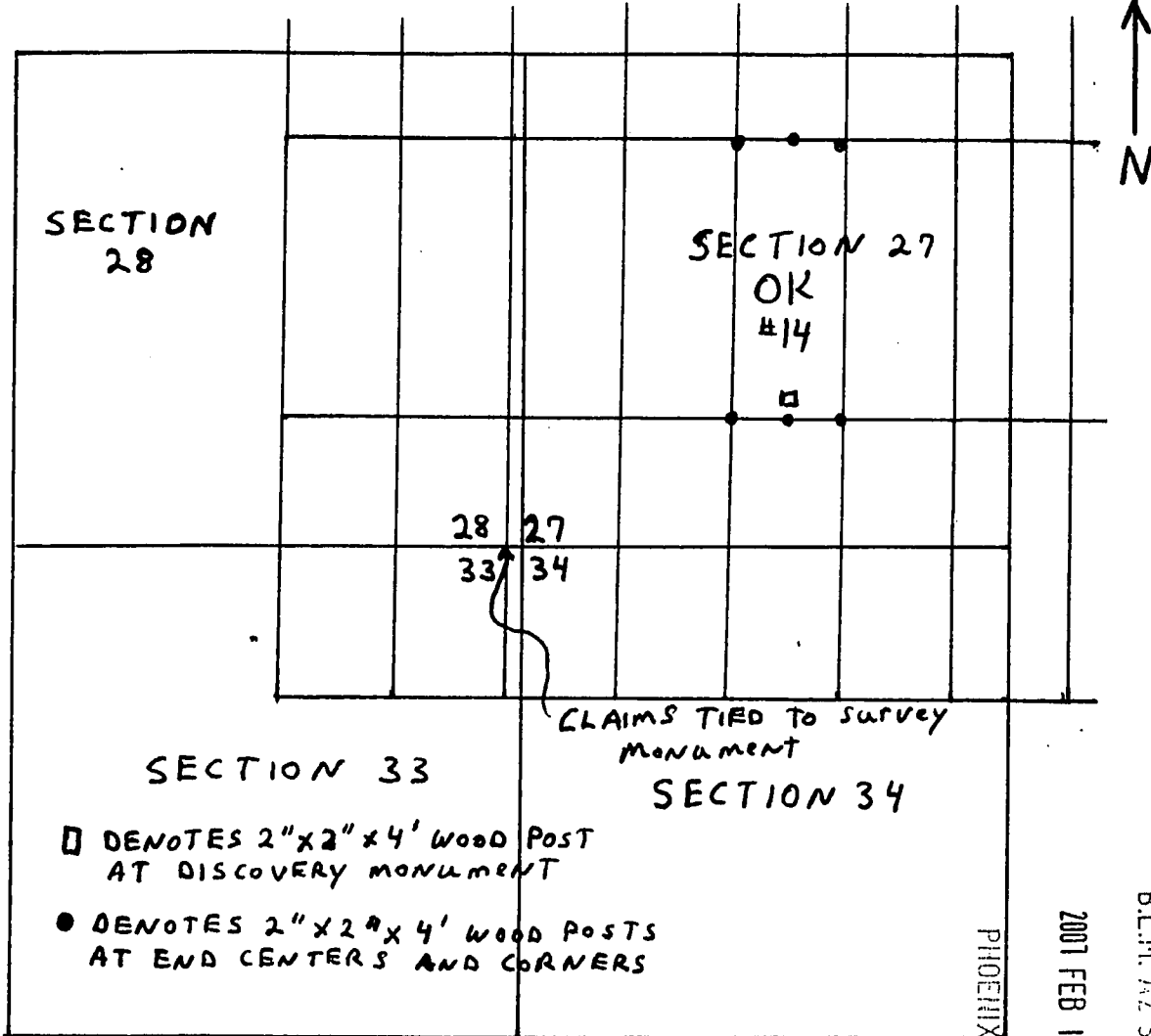
630 E. Plumb Lane, Reno, NV 89502

Dated: November 28, 2006

AMC 318758

MAP OF MINING CLAIM LOCATION

The name of the claim is OK # 14
 The NE corner of this claim is 1550 ft in an East direction, and 2100 ft in a N direction from a monument at the common corner of Sections 27, 28, 33 & 34, T5N, R14E., G&SRBM. Monuments marking discovery, end centers and corners consist of 2" by 2" by 4 ft. wood posts. Bearing and distance between the corners of the claim are; beginning at the NW corner of the claim, 600 ft due East to the NE corner, then 1500 ft due South to the SE corner, then 600 ft due West to the SW corner, then 1500 due North to the point of beginning. 1" = 1000 ft



Sections 27, Quarter Sections SW, Range 14 E.,
 Township 5 N., G&SR Base Meridian, Gila County, AZ

Date: November 28, 2006 Signature: Nicholas Barr

Nicholas Barr (agent)

(agent for): COOPER MINERALS Inc.
 630 E. Plumb Lane, Reno, NV 89502

PHOENIX, ARIZONA

2007 FEB 13 A 6:58

RECEIVED
 B.L.M. AZ STATE OFFICE

AMC 378758

RECEIVED
B.L.M. AZ STATE OFFICE

2007 FEB 13 A 6:58

PHOENIX, ARIZONA

after recording return to:
Nicholas Barr (agent)
P.O. Box 6688
Apache Junction, AZ 85278

LODE MINING CLAIM LOCATION CERTIFICATE
STATE of ARIZONA, COUNTY of GILA

NOTICE IS HEREBY GIVEN that NICHOLAS BARR
Whose mailing address is P.O. Box 6688, Apache Junction, AZ, 85278, having
discovered this mineral lode, vein or deposit with the claim hereby located, claims
by right of discovery and location all valuable minerals, under and in accordance
with the mining laws of the United States and the State of Arizona for mining
purposes, 1500 ft in length along this mineral lode, vein or deposit within a width
of 300 ft on each side of the location monument at which this Location Notice is
posted (600 ft total). The general course of the claim is North-South

THE NAME OF THE CLAIM IS OK # 15

The DATE OF LOCATION of this claim is the 28 day of November, 2006.

The location monument lies in the SW 1/4, Sec. 27 T. 5 N., R. 14 E, G&SRBM
Beginning at the SW corner of the claim, and connecting in a clockwise direction,
Thence 1500 ft, bearing due North to the northwest corner, Thence 300 ft,
bearing due East to the North end center, Thence 300 ft, bearing due East to
the Northeast corner, Thence 1500 ft, bearing due South to the Southeast corner,
Thence 300 ft, bearing due West to the South end center, Thence 300 ft,
bearing due West to the Southwest corner, the point of beginning.

The Location Monument lies midway between the two sides, and is 25 ft from
the S end and 1475 ft from the N end of this claim. The position of each
corner of the claim and type of monument used are shown on the mining claim
map to be recorded herewith. The number, position and markings on each
corner and end center monument are marked. Monuments consist of 2"x 2"x 4'
wood posts.

THE CLAIM IS LOCATED IN:

<u>SW</u>	1/4, Section <u>27</u>	T. 5 N., R. 14 E., G&SRBM
<u>NW</u>	1/4, Section <u>27</u>	T. 5 N., R. 14 E., G&SRBM
	1/4, Section _____	T. 5 N., R. 14 E., G&SRBM
	1/4, Section _____	T. 5 N., R. 14 E., G&SRBM, Gila, Co.

The NE corner of the claim is 1550 ft in an East direction, and 3600 ft in a
North direction from a monument located at the common corner of
Sections 27, 28, 33 & 34, T. 5 N., R. 14 E.

Locator: Nicholas R Barr

The undersigned is a citizen
of the United States.

(agent for): Nicholas Barr (agent)
COOPER MINERALS Inc.

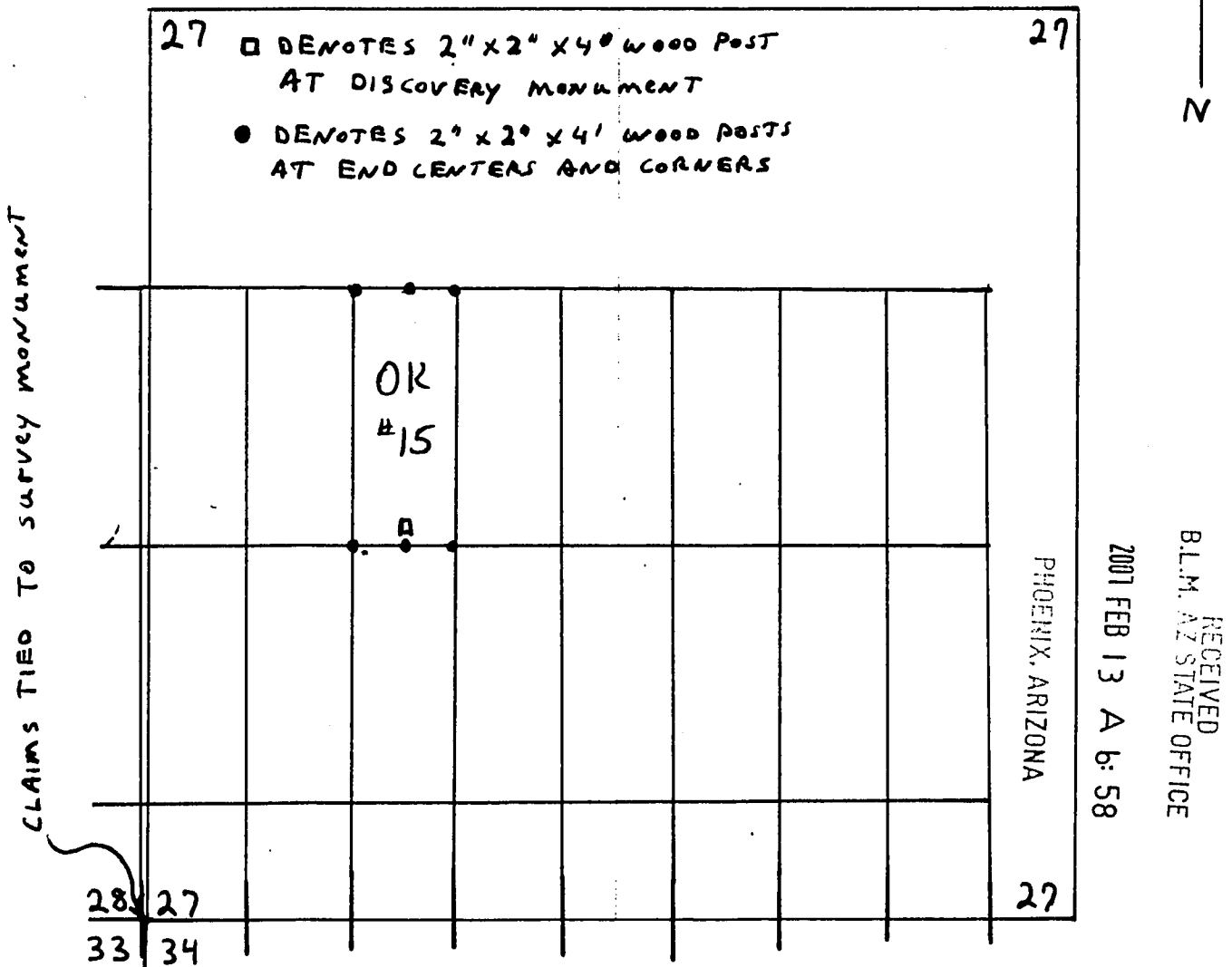
630 E. Plumb Lane, Reno, NV 89502

Dated: November 28, 2006

AMC 378759

MAP OF MINING CLAIM LOCATION

The name of the claim is OK # 15
 The NE corner of this claim is 1550 ft in an East direction, and 3600 ft in a N direction from a monument at the common corner of Sections 27, 28, 33 & 34, T5N, R14E., G&SRBM. Monuments marking discovery, end centers and corners consist of 2" by 2" by 4 ft. wood posts. Bearing and distance between the corners of the claim are; beginning at the NW corner of the claim, 600 ft due East to the NE corner, then 1500 ft due South to the SE corner, then 600 ft due West to the SW corner, then 1500 due North to the point of beginning. 1" = 1000 ft



Sections 27, Quarter Sections NW SW, Range 14 E., Township 5 N., G&SR Base Meridian, Gila County, AZ

Date: November 28, 2006, Signature: Nicholas Barr
 Nicholas Barr (agent)

(agent for): COOPER MINERALS Inc.
 630 E. Plumb Lane, Reno, NV 89502

AMC 378759

after recording return to:
Nicholas Barr (agent)
P.O. Box 6688
Apache Junction, AZ 85278

RECEIVED
B.L.M. AZ STATE OFFICE
2007 FEB 13 A 6:58
PHOENIX, ARIZONA

LODE MINING CLAIM LOCATION CERTIFICATE
STATE of ARIZONA, COUNTY of GILA

NOTICE IS HEREBY GIVEN that NICHOLAS BARR
Whose mailing address is P.O. Box 6688, Apache Junction, AZ, 85278, having
discovered this mineral lode, vein or deposit with the claim hereby located, claims
by right of discovery and location all valuable minerals, under and in accordance
with the mining laws of the United States and the State of Arizona for mining
purposes, 1500 ft in length along this mineral lode, vein or deposit within a width
of 300 ft on each side of the location monument at which this Location Notice is
posted (600 ft total). The general course of the claim is North-South

THE NAME OF THE CLAIM IS OK # 16

The DATE OF LOCATION of this claim is the 28 day of November, 2006.

The location monument lies in the SW 1/4, Sec. 27 T. 5 N., R. 14 E, G&SRBM
Beginning at the SW corner of the claim, and connecting in a clockwise direction,
Thence 1500 ft, bearing due North to the northwest corner, Thence 300 ft,
bearing due East to the North end center, Thence 300 ft, bearing due East to
the Northeast corner, Thence 1500 ft, bearing due South to the Southeast corner,
Thence 300 ft, bearing due West to the South end center, Thence 300 ft,
bearing due West to the Southwest corner, the point of beginning.

The Location Monument lies midway between the two sides, and is 25 ft from
the N end and 1475 ft from the S end of this claim. The position of each
corner of the claim and type of monument used are shown on the mining claim
map to be recorded herewith. The number, position and markings on each
corner and end center monument are marked. Monuments consist of 2"x 2"x 4'
wood posts.

THE CLAIM IS LOCATED IN:

SW 1/4, Section 27, T. 5 N., R. 14 E., G&SRBM
NW 1/4, Section 34, T. 5 N., R. 14 E., G&SRBM
1/4, Section _____, T. 5 N., R. 14 E., G&SRBM
1/4, Section _____, T. 5 N., R. 14 E., G&SRBM, Gila, Co.

The NE corner of the claim is 2150 ft in an East direction, and 600 ft in a
North direction from a monument located at the common corner of
Sections 27, 28, 33 & 34, T. 5 N., R. 14 E.

Locator: Nicholas R Barr

The undersigned is a citizen
of the United States.

(agent for): Nicholas Barr (agent)
COOPER MINERALS Inc.

630 E. Plumb Lane, Reno, NV 89502

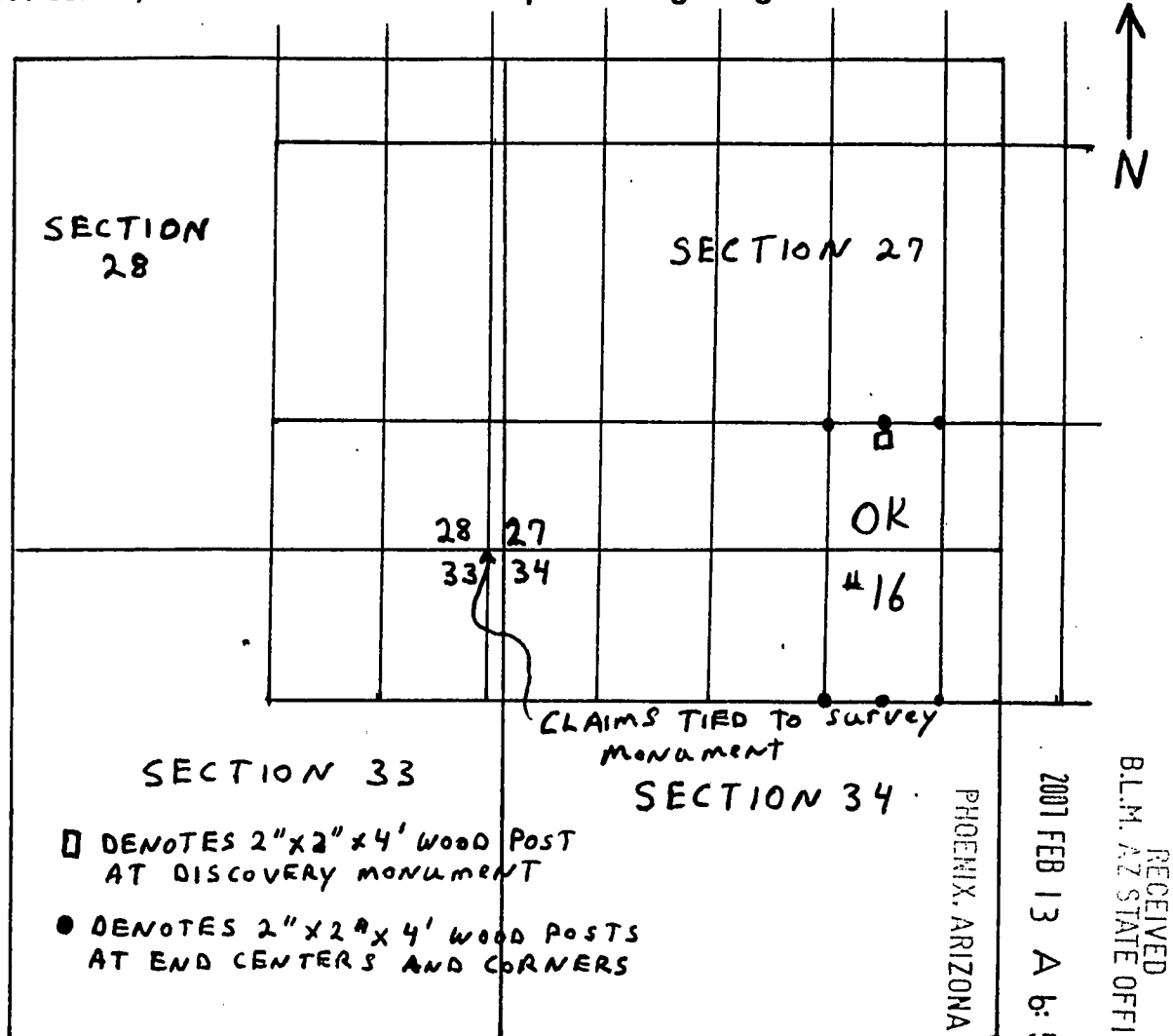
Dated: November 28, 2006

AMC 378760

MAP OF MINING CLAIM LOCATION

The name of the claim is OK # 16

The NE corner of this claim is 2150 ft in an East direction, and 600 ft in a N direction from a monument at the common corner of Sections 27, 28, 33 & 34, T5N, R14E., G&SRBM. Monuments marking discovery, end centers and corners consist of 2" by 2" by 4 ft. wood posts. Bearing and distance between the corners of the claim are; beginning at the NW corner of the claim, 600 ft due East to the NE corner, then 1500 ft due South to the SE corner, then 600 ft due West to the SW corner, then 1500 due North to the point of beginning. 1" = 1000 ft



Sections 27 34, Quarter Sections SW NW, Range 14 E., Township 5 N., G&SR Base Meridian, Gila County, AZ

Date: November 28, 2006, Signature: Nicholas Barr
Nicholas Barr (agent)

(agent for): COOPER MINERALS Inc.
630 E. Plumb Lane, Reno, NV 89502

AMC 378760

after recording return to:
Nicholas Barr (agent)
P.O. Box 6688
Apache Junction, AZ 85278

PHOENIX, ARIZONA

2007 FEB 13 A 6:59

RECEIVED
B.L.M. AZ STATE OFFICE

LODE MINING CLAIM LOCATION CERTIFICATE
STATE of ARIZONA, COUNTY of GILA

NOTICE IS HEREBY GIVEN that NICHOLAS BARR
Whose mailing address is P.O. Box 6688, Apache Junction, AZ, 85278, having
discovered this mineral lode, vein or deposit with the claim hereby located, claims
by right of discovery and location all valuable minerals, under and in accordance
with the mining laws of the United States and the State of Arizona for mining
purposes, 1500 ft in length along this mineral lode, vein or deposit within a width
of 300 ft on each side of the location monument at which this Location Notice is
posted (600 ft total). The general course of the claim is North-South

THE NAME OF THE CLAIM IS OK # 17

The DATE OF LOCATION of this claim is the 28 day of November, 2006.

The location monument lies in the SW 1/4, Sec. 27 T. 5 N., R. 14 E, G&SRBM
Beginning at the SW corner of the claim, and connecting in a clockwise direction,
Thence 1500 ft, bearing due North to the northwest corner, Thence 300 ft,
bearing due East to the North end center, Thence 300 ft, bearing due East to
the Northeast corner, Thence 1500 ft, bearing due South to the Southeast corner,
Thence 300 ft, bearing due West to the South end center, Thence 300 ft,
bearing due West to the Southwest corner, the point of beginning.

The Location Monument lies midway between the two sides, and is 25 ft from
the S end and 1475 ft from the N end of this claim. The position of each
corner of the claim and type of monument used are shown on the mining claim
map to be recorded herewith. The number, position and markings on each
corner and end center monument are marked. Monuments consist of 2"x 2"x 4'
wood posts.

THE CLAIM IS LOCATED IN:

SW 1/4, Section 27, T. 5 N., R. 14 E., G&SRBM
____ 1/4, Section _____, T. 5 N., R. 14 E., G&SRBM
____ 1/4, Section _____, T. 5 N., R. 14 E., G&SRBM
____ 1/4, Section _____, T. 5 N., R. 14 E., G&SRBM, Gila, Co.

The NE corner of the claim is 2150 ft in an East direction, and 2100 ft in a
North direction from a monument located at the common corner of
Sections 27, 28, 33 & 34, T. 5 N., R. 14 E.

Locator: Nicholas R Barr

The undersigned is a citizen
of the United States.

(agent for): Nicholas Barr (agent)
COOPER MINERALS Inc.

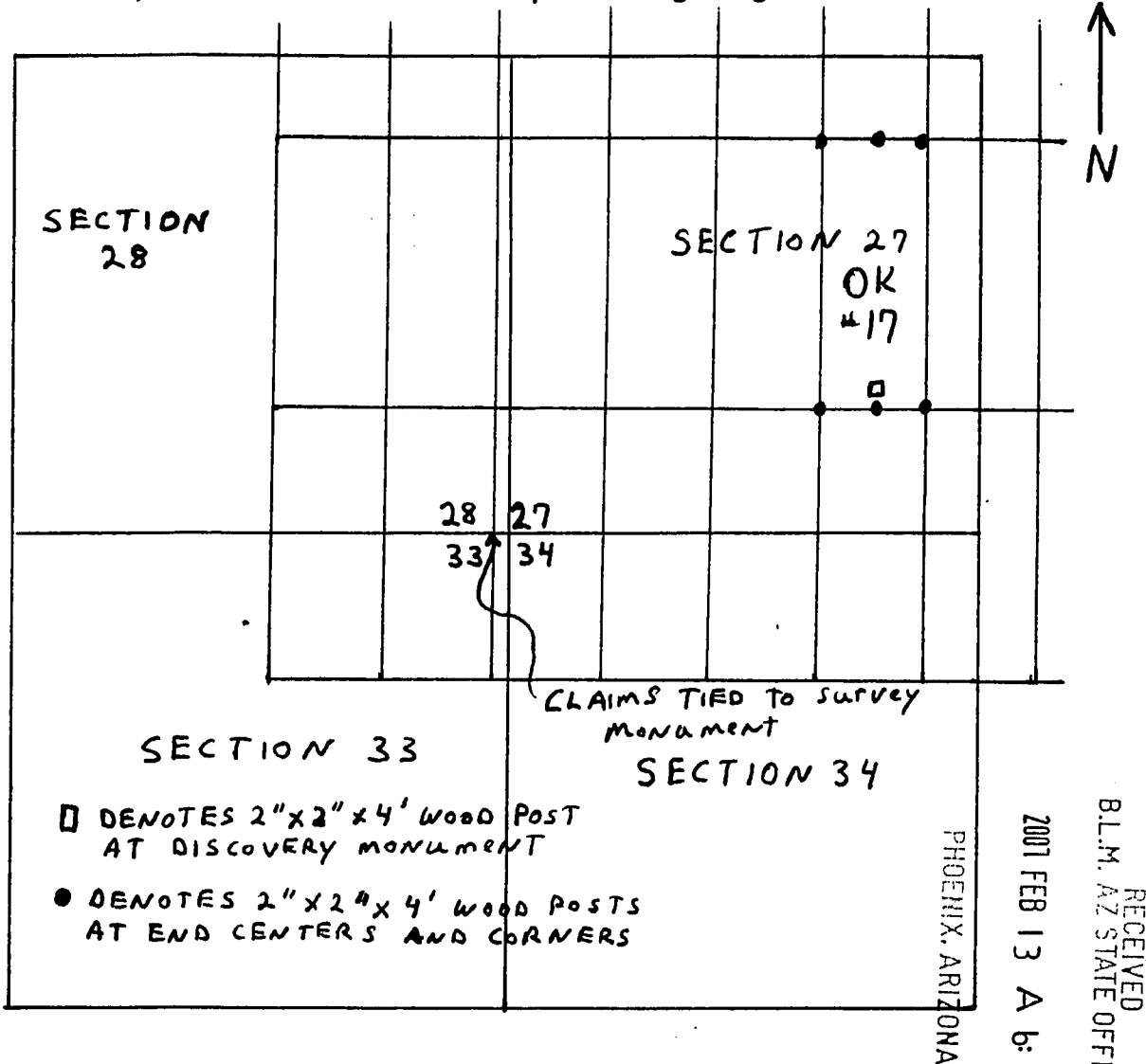
630 E. Plumb Lane, Reno, NV 89502

Dated: November 28, 2006

AMC 378761

MAP OF MINING CLAIM LOCATION

The name of the claim is OK # 17
 The NE corner of this claim is 2150 ft in an East direction, and 2100 ft in a N direction from a monument at the common corner of Sections 27, 28, 33 & 34, T5N, R14E., G&SRBM. Monuments marking discovery, end centers and corners consist of 2" by 2" by 4 ft. wood posts. Bearing and distance between the corners of the claim are; beginning at the NW corner of the claim, 600 ft due East to the NE corner, then 1500 ft due South to the SE corner, then 600 ft due West to the SW corner, then 1500 due North to the point of beginning. 1" = 1000 ft



Sections 27, Quarter Sections SW, Range 14 E.,
 Township 5 N., G&SR Base Meridian, Gila County, AZ

Date; November 28, 2006, Signature; Nicholas Barr
 Nicholas Barr (agent)

(agent for): COOPER MINERALS Inc.
 630 E. Plumb Lane, Reno, NV 89502

AMC 378761

after recording return to:
Nicholas Barr (agent)
P.O. Box 6688
Apache Junction, AZ 85278

RECEIVED
B.L.M. AZ STATE OFFICE
2007 FEB 13 A 6:59
PHOENIX, ARIZONA

LODE MINING CLAIM LOCATION CERTIFICATE
STATE of ARIZONA, COUNTY of GILA

NOTICE IS HEREBY GIVEN that NICHOLAS BARR
Whose mailing address is P.O. Box 6688, Apache Junction, AZ, 85278, having
discovered this mineral lode, vein or deposit with the claim hereby located, claims
by right of discovery and location all valuable minerals, under and in accordance
with the mining laws of the United States and the State of Arizona for mining
purposes, 1500 ft in length along this mineral lode, vein or deposit within a width
of 300 ft on each side of the location monument at which this Location Notice is
posted (600 ft total). The general course of the claim is North-South

THE NAME OF THE CLAIM IS OK # 18

The DATE OF LOCATION of this claim is the 28 day of November, 2006.

The location monument lies in the SW 1/4, Sec. 27 T. 5 N., R. 14 E, G&SRBM
Beginning at the SW corner of the claim, and connecting in a clockwise direction,
Thence 1500 ft, bearing due North to the northwest corner, Thence 300 ft,
bearing due East to the North end center, Thence 300 ft, bearing due East to
the Northeast corner, Thence 1500 ft, bearing due South to the Southeast corner,
Thence 300 ft, bearing due West to the South end center, Thence 300 ft,
bearing due West to the Southwest corner, the point of beginning.

The Location Monument lies midway between the two sides, and is 25 ft from
the S end and 1475 ft from the N end of this claim. The position of each
corner of the claim and type of monument used are shown on the mining claim
map to be recorded herewith. The number, position and markings on each
corner and end center monument are marked. Monuments consist of 2"x 2"x 4'
wood posts.

THE CLAIM IS LOCATED IN:

SW 1/4, Section 27, T. 5 N., R. 14 E., G&SRBM
NW 1/4, Section 27, T. 5 N., R. 14 E., G&SRBM
1/4, Section _____, T. 5 N., R. 14 E., G&SRBM
1/4, Section _____, T. 5 N., R. 14 E., G&SRBM, Gila, Co.

The NE corner of the claim is 2150 ft in an East direction, and 3600 ft in a
North direction from a monument located at the common corner of
Sections 27, 28, 33 & 34, T. 5 N., R. 14 E.

Locator: Nicholas R Barr

The undersigned is a citizen
of the United States.

(agent for): Nicholas Barr (agent)
COOPER MINERALS Inc.

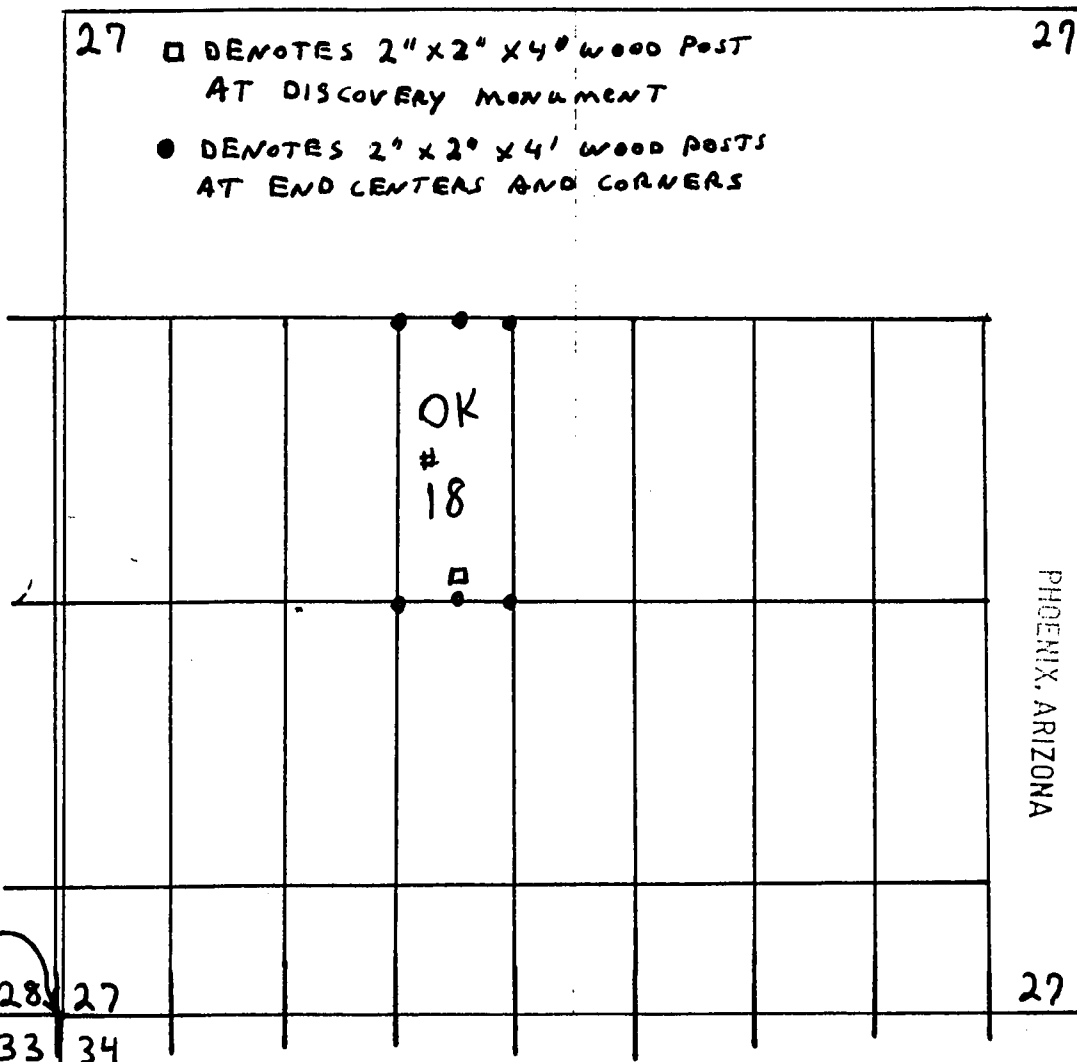
630 E. Plumb Lane, Reno, NV 89502

Dated: November 28, 2006

AMC 378762

MAP OF MINING CLAIM LOCATION

The name of the claim is OK # 18
 The NE corner of this claim is 2150 ft in an East direction, and 3600 ft in a N direction from a monument at the common corner of Sections 27, 28, 33 & 34, T5N, R14E., G&SRBM. Monuments marking discovery, end centers and corners consist of 2" by 2" by 4 ft. wood posts. Bearing and distance between the corners of the claim are; beginning at the NW corner of the claim, 600 ft due East to the NE corner, then 1500 ft due South to the SE corner, then 600 ft due West to the SW corner, then 1500 due North to the point of beginning. 1" = 1000 ft



RECEIVED
 B.L.M. AZ STATE OFFICE

2007 FEB 13 A 6:59

Sections 27, Quarter Sections SW NW, Range 14 E.,
 Township 5 N., G&SR Base Meridian, Gila County, AZ

Date: November 28, 2006, Signature: Nicholas Barr
 Nicholas Barr (agent)

(agent for): COOPER MINERALS Inc.
 630 E. Plumb Lane, Reno, NV 89502

AMU 378762

after recording return to:
Nicholas Barr (agent)
P.O. Box 6688
Apache Junction, AZ 85278

LODE MINING CLAIM LOCATION CERTIFICATE
STATE of ARIZONA, COUNTY of GILA

NOTICE IS HEREBY GIVEN that NICHOLAS BARR
Whose mailing address is P.O. Box 6688, Apache Junction, AZ, 85278, having
discovered this mineral lode, vein or deposit with the claim hereby located, claims
by right of discovery and location all valuable minerals, under and in accordance
with the mining laws of the United States and the State of Arizona for mining
purposes, 1500 ft in length along this mineral lode, vein or deposit within a width
of 300 ft on each side of the location monument at which this Location Notice is
posted (600 ft total). The general course of the claim is North-South

THE NAME OF THE CLAIM IS OK # 19

The DATE OF LOCATION of this claim is the 28 day of November, 2006.

The location monument lies in the SW 1/4, Sec. 27 T. 5 N., R. 14 E, G&SRBM
Beginning at the SW corner of the claim, and connecting in a clockwise direction,
Thence 1500 ft, bearing due North to the northwest corner, Thence 300 ft,
bearing due East to the North end center, Thence 300 ft, bearing due East to
the Northeast corner, Thence 1500 ft, bearing due South to the Southeast corner,
Thence 300 ft, bearing due West to the South end center, Thence 300 ft,
bearing due West to the Southwest corner, the point of beginning.

The Location Monument lies midway between the two sides, and is 25 ft from
the N end and 1475 ft from the S end of this claim. The position of each
corner of the claim and type of monument used are shown on the mining claim
map to be recorded herewith. The number, position and markings on each
corner and end center monument are marked. Monuments consist of 2"x 2"x 4'
wood posts.

THE CLAIM IS LOCATED IN:

<u>SW</u> 1/4, Section <u>27</u>	T. 5 N., R. 14 E., G&SRBM
<u>SE</u> 1/4, Section <u>27</u>	T. 5 N., R. 14 E., G&SRBM
<u>NW</u> 1/4, Section <u>34</u>	T. 5 N., R. 14 E., G&SRBM
<u>NE</u> 1/4, Section <u>34</u>	T. 5 N., R. 14 E., G&SRBM, Gila, Co.

The NE corner of the claim is 2750 ft in an East direction, and 600 ft in a
North direction from a monument located at the common corner of
Sections 27, 28, 33 & 34, T. 5 N., R. 14 E.

Locator: Nicholas R Barr

The undersigned is a citizen
of the United States.

(agent for): Nicholas Barr (agent)
COOPER MINERALS Inc.

630 E. Plumb Lane, Reno, NV 89502

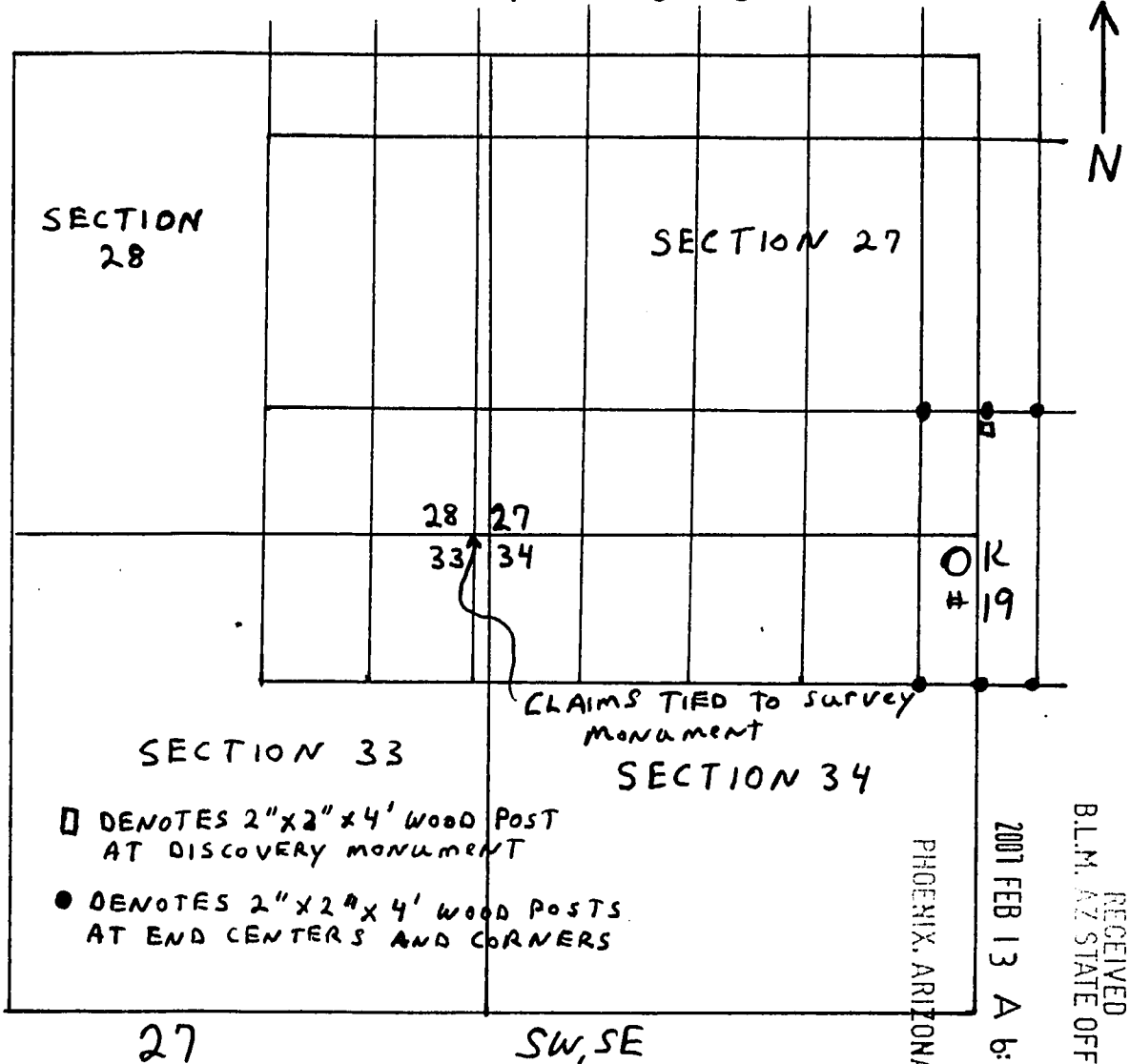
Dated: November 28, 2006

RECEIVED
B.L.M. AZ STATE DEPT OF CO
2007 FEB 13 AM 9:55
PHOENIX, ARIZONA

AMC 378763

MAP OF MINING CLAIM LOCATION

The name of the claim is OK # 19
 The NE corner of this claim is 2750 ft in an East direction, and 600 ft in a N direction from a monument at the common corner of Sections 27, 28, 33 & 34, T5N, R14E., G&SRBM. Monuments marking discovery, end centers and corners consist of 2" by 2" by 4 ft. wood posts. Bearing and distance between the corners of the claim are; beginning at the NW corner of the claim, 600 ft due East to the NE corner, then 1500 ft due South to the SE corner, then 600 ft due West to the SW corner, then 1500 due North to the point of beginning. 1" = 1000 ft



Sections 27 34, Quarter Sections SW, SE, Range 14 E., Township 5 N., G&SR Base Meridian, Gila County, AZ

Date: November 28, 2006, Signature: Nicholas Barr

Nicholas Barr (agent)
 (agent for): COOPER MINERALS Inc.
 630 E. Plumb Lane, Reno, NV 89502

RECEIVED
 B.L.M. AZ STATE OFFICE
 2007 FEB 13 A 6:59

AMC 378763

after recording return to:
Nicholas Barr (agent)
P.O. Box 6688
Apache Junction, AZ 85278

RECEIVED
B.L.M. AZ STATE OFFICE
2007 FEB 13 A 6:59
PHOENIX, ARIZONA

LODE MINING CLAIM LOCATION CERTIFICATE
STATE of ARIZONA, COUNTY of GILA

NOTICE IS HEREBY GIVEN that NICHOLAS BARR
Whose mailing address is P.O. Box 6688, Apache Junction, AZ, 85278, having
discovered this mineral lode, vein or deposit with the claim hereby located, claims
by right of discovery and location all valuable minerals, under and in accordance
with the mining laws of the United States and the State of Arizona for mining
purposes, 1500 ft in length along this mineral lode, vein or deposit within a width
of 300 ft on each side of the location monument at which this Location Notice is
posted (600 ft total). The general course of the claim is North-South

THE NAME OF THE CLAIM IS OK # 20

The DATE OF LOCATION of this claim is the 28 day of November, 2006.

The location monument lies in the SW 1/4, Sec. 27 T. 5 N., R. 14 E, G&SRBM
Beginning at the SW corner of the claim, and connecting in a clockwise direction,
Thence 1500 ft, bearing due North to the northwest corner, Thence 300 ft,
bearing due East to the North end center, Thence 300 ft, bearing due East to
the Northeast corner, Thence 1500 ft, bearing due South to the Southeast corner,
Thence 300 ft, bearing due West to the South end center, Thence 300 ft,
bearing due West to the Southwest corner, the point of beginning.

The Location Monument lies midway between the two sides, and is 25 ft from
the S end and 1475 ft from the N end of this claim. The position of each
corner of the claim and type of monument used are shown on the mining claim
map to be recorded herewith. The number, position and markings on each
corner and end center monument are marked. Monuments consist of 2"x 2"x 4'
wood posts.

THE CLAIM IS LOCATED IN:

SW 1/4, Section 27, T. 5 N., R. 14 E., G&SRBM
SE 1/4, Section 27, T. 5 N., R. 14 E., G&SRBM
1/4, Section _____, T. 5 N., R. 14 E., G&SRBM
1/4, Section _____, T. 5 N., R. 14 E., G&SRBM, Gila, Co.

The NE corner of the claim is 2750 ft in an East direction, and 2100 ft in a
North direction from a monument located at the common corner of
Sections 27, 28, 33 & 34, T. 5 N., R. 14 E.

Locator: Nicholas R Barr

The undersigned is a citizen
of the United States.

(agent for): Nicholas Barr (agent)
COOPER MINERALS Inc.

630 E. Plumb Lane, Reno, NV 89502

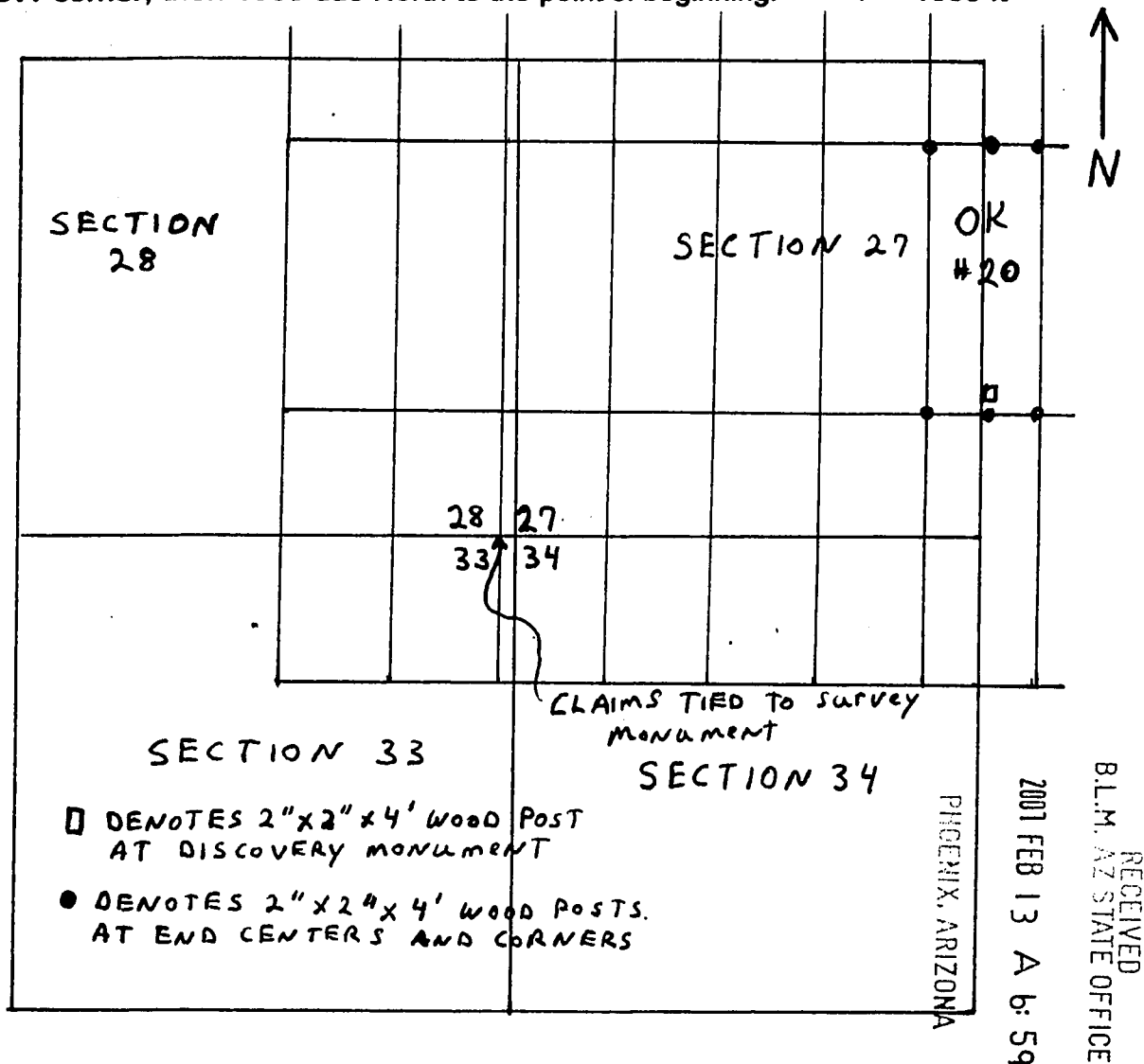
Dated: November 28, 2006

AMC 378764

MAP OF MINING CLAIM LOCATION

The name of the claim is OK # 20

The NE corner of this claim is 275 ft in an East direction, and 2100 ft in a N direction from a monument at the common corner of Sections 27, 28, 33 & 34, T5N, R14E., G&SRBM. Monuments marking discovery, end centers and corners consist of 2" by 2" by 4 ft. wood posts. Bearing and distance between the corners of the claim are; beginning at the NW corner of the claim, 600 ft due East to the NE corner, then 1500 ft due South to the SE corner, then 600 ft due West to the SW corner, then 1500 due North to the point of beginning. 1" = 1000 ft



Sections 27, Quarter Sections SW, SE, Range 14 E.,
Township 5 N., G&SR Base Meridian, Gila County, AZ

Date: November 28, 2006, Signature: Nicholas Barr
Nicholas Barr (agent)

Nicholas Barr (agent)

(agent for): COOPER MINERALS Inc.
630 E. Plumb Lane, Reno, NV 89502

after recording return to:
Nicholas Barr (agent)
P.O. Box 6688
Apache Junction, AZ 85278

RECEIVED
BLM, AZ STATE OFFICE
2001 FEB 13 A 6:59
PHOENIX, ARIZONA

LODE MINING CLAIM LOCATION CERTIFICATE
STATE of ARIZONA, COUNTY of GILA

NOTICE IS HEREBY GIVEN that NICHOLAS BARR
Whose mailing address is P.O. Box 6688, Apache Junction, AZ, 85278, having
discovered this mineral lode, vein or deposit with the claim hereby located, claims
by right of discovery and location all valuable minerals, under and in accordance
with the mining laws of the United States and the State of Arizona for mining
purposes, 1500 ft in length along this mineral lode, vein or deposit within a width
of 300 ft on each side of the location monument at which this Location Notice is
posted (600 ft total). The general course of the claim is North-South

THE NAME OF THE CLAIM IS OK # 21

The DATE OF LOCATION of this claim is the 28 day of November, 2006.

The location monument lies in the SW 1/4, Sec. 27 T. 5 N., R. 14 E., G&SRBM
Beginning at the SW corner of the claim, and connecting in a clockwise direction,
Thence 1500 ft, bearing due North to the northwest corner, Thence 300 ft,
bearing due East to the North end center, Thence 300 ft, bearing due East to
the Northeast corner, Thence 1500 ft, bearing due South to the Southeast corner,
Thence 300 ft, bearing due West to the South end center, Thence 300 ft,
bearing due West to the Southwest corner, the point of beginning.

The Location Monument lies midway between the two sides, and is 25 ft from
the S end and 1475 ft from the N end of this claim. The position of each
corner of the claim and type of monument used are shown on the mining claim
map to be recorded herewith. The number, position and markings on each
corner and end center monument are marked. Monuments consist of 2"x 2"x 4'
wood posts.

THE CLAIM IS LOCATED IN:

<u>SW</u> 1/4, Section <u>27</u>	, T. 5 N., R. 14 E., G&SRBM
<u>SE</u> 1/4, Section <u>27</u>	, T. 5 N., R. 14 E., G&SRBM
<u>NW</u> 1/4, Section <u>27</u>	, T. 5 N., R. 14 E., G&SRBM
<u>NE</u> 1/4, Section <u>27</u>	, T. 5 N., R. 14 E., G&SRBM, Gila, Co.

The NE corner of the claim is 2750 ft in an East direction, and 3600 ft in a
North direction from a monument located at the common corner of
Sections 27, 28, 33 & 34, T. 5 N., R. 14 E.

The undersigned is a citizen
of the United States.

Locator: Nicholas R Barr

(agent for): Nicholas Barr (agent)
COOPER MINERALS Inc.

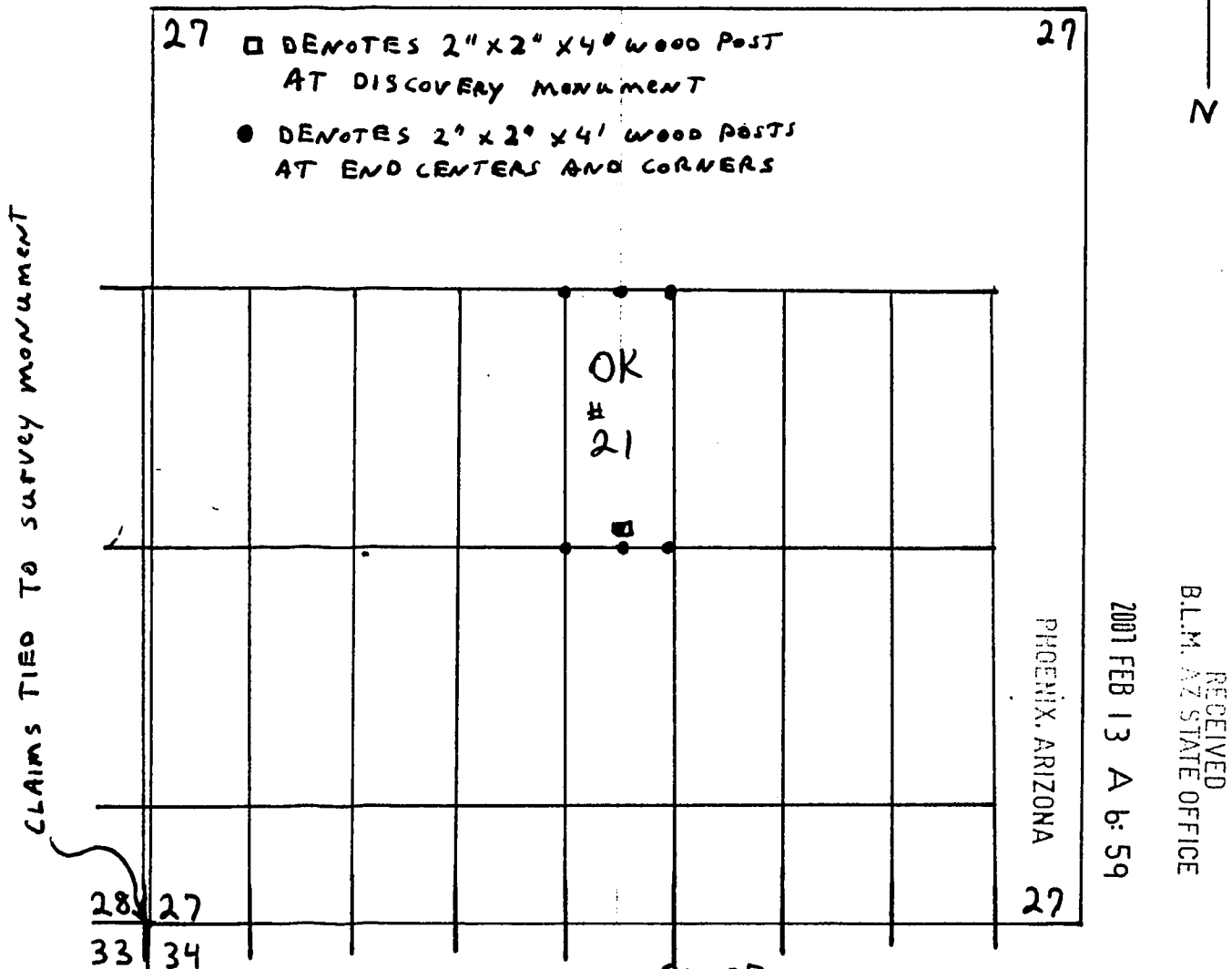
630 E. Plumb Lane, Reno, NV 89502

Dated: November 28, 2006

AMC 378765

MAP OF MINING CLAIM LOCATION

The name of the claim is OK # 21
 The NE corner of this claim is 2750 ft in an East direction, and 3600 ft in a N direction from a monument at the common corner of Sections 27, 28, 33 & 34, T5N, R14E., G&SRBM. Monuments marking discovery, end centers and corners consist of 2" by 2" by 4 ft. wood posts. Bearing and distance between the corners of the claim are; beginning at the NW corner of the claim, 600 ft due East to the NE corner, then 1500 ft due South to the SE corner, then 600 ft due West to the SW corner, then 1500 due North to the point of beginning. 1" = 1000 ft



Sections 27, Quarter Sections NE, NW, Range 14 E.,
 Township 5 N., G&SR Base Meridian, Gila County, AZ

Date: November 28, 2006, Signature: Nicholas Barr
 Nicholas Barr (agent)

(agent for): COOPER MINERALS Inc.
 630 E. Plumb Lane, Reno, NV 89502

AMC 378765

after recording return to:
Nicholas Barr (agent)
P.O. Box 6688
Apache Junction, AZ 85278

LODE MINING CLAIM LOCATION CERTIFICATE
STATE of ARIZONA, COUNTY of GILA

PHOENIX, ARIZONA

2001 FEB 13 A 6:59

RECEIVED
B.L.M. AZ STATE OFFICE

NOTICE IS HEREBY GIVEN that NICHOLAS BARR
Whose mailing address is P.O. Box 6688, Apache Junction, AZ, 85278, having
discovered this mineral lode, vein or deposit with the claim hereby located, claims
by right of discovery and location all valuable minerals, under and in accordance
with the mining laws of the United States and the State of Arizona for mining
purposes, 1500 ft in length along this mineral lode, vein or deposit within a width
of 300 ft on each side of the location monument at which this Location Notice is
posted (600 ft total). The general course of the claim is North-South

THE NAME OF THE CLAIM IS OK # 22

The DATE OF LOCATION of this claim is the 28 day of November, 2006.

The location monument lies in the SE 1/4, Sec. 27 T. 5 N., R. 14 E, G&SRBM
Beginning at the SW corner of the claim, and connecting in a clockwise direction,
Thence 1500 ft, bearing due North to the northwest corner, Thence 300 ft,
bearing due East to the North end center, Thence 300 ft, bearing due East to
the Northeast corner, Thence 1500 ft, bearing due South to the Southeast corner,
Thence 300 ft, bearing due West to the South end center, Thence 300 ft,
bearing due West to the Southwest corner, the point of beginning.

The Location Monument lies midway between the two sides, and is 25 ft from
the N end and 1475 ft from the S end of this claim. The position of each
corner of the claim and type of monument used are shown on the mining claim
map to be recorded herewith. The number, position and markings on each
corner and end center monument are marked. Monuments consist of 2"x 2"x 4'
wood posts.

THE CLAIM IS LOCATED IN:

SE 1/4, Section 27, T. 5 N., R. 14 E., G&SRBM
NE 1/4, Section 34, T. 5 N., R. 14 E., G&SRBM
____ 1/4, Section _____, T. 5 N., R. 14 E., G&SRBM
____ 1/4, Section _____, T. 5 N., R. 14 E., G&SRBM, Gila, Co.

The NE corner of the claim is 3350 ft in an East direction, and 600 ft in a
North direction from a monument located at the common corner of
Sections 27, 28, 33 & 34, T. 5 N., R. 14 E.

Locator: Nicholas R Barr

The undersigned is a citizen
of the United States.

(agent for): Nicholas Barr (agent)
COOPER MINERALS Inc.

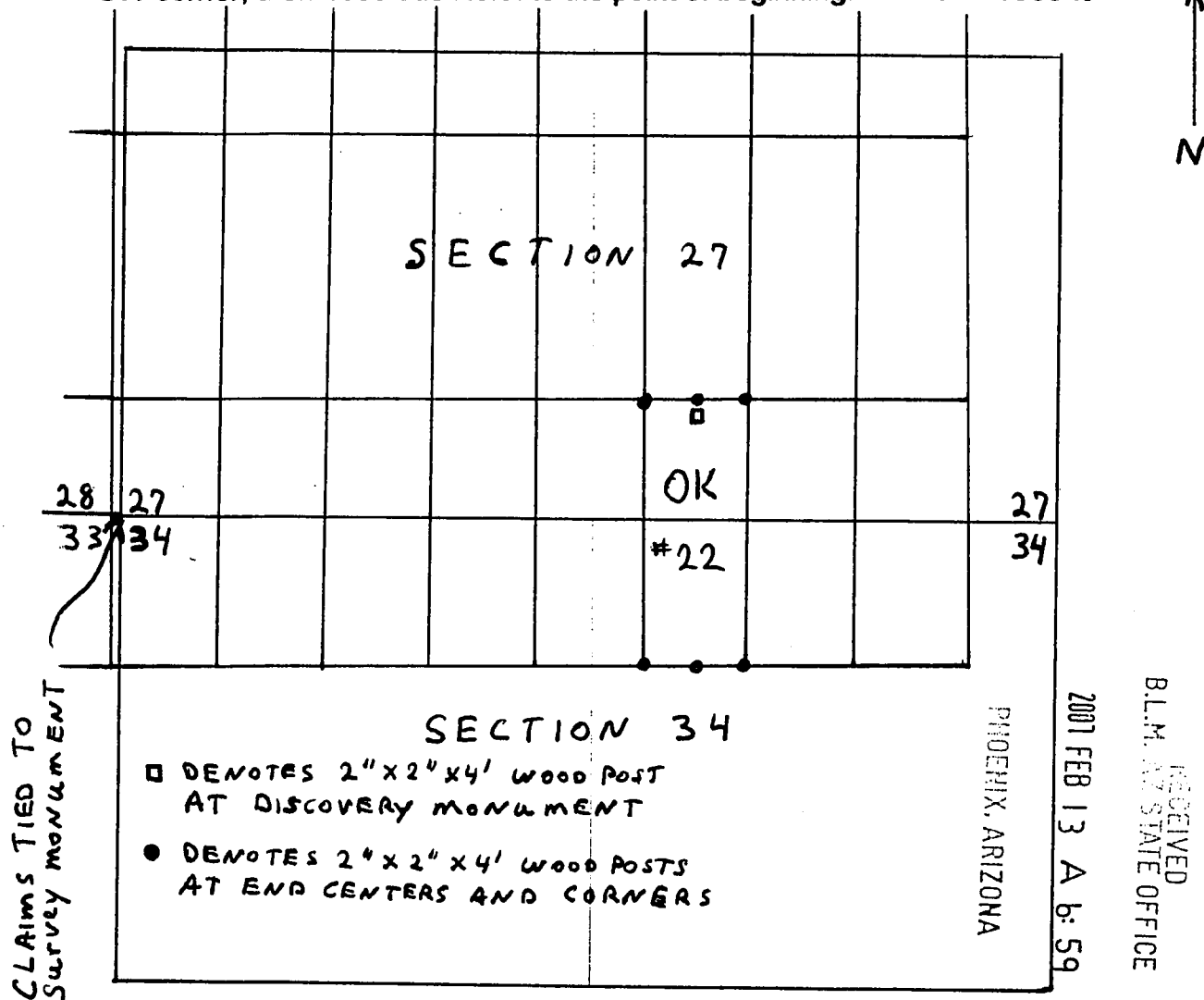
630 E. Plumb Lane, Reno, NV 89502

Dated: November 28, 2006

AMC 378766

MAP OF MINING CLAIM LOCATION

The name of the claim is OK # 22
 The NE corner of this claim is 3350 ft in an East direction, and 600 ft in a N direction from a monument at the common corner of Sections 27, 28, 33 & 34, T5N, R14E., G&SRBM. Monuments marking discovery, end centers and corners consist of 2" by 2" by 4 ft. wood posts. Bearing and distance between the corners of the claim are; beginning at the NW corner of the claim, 600 ft due East to the NE corner, then 1500 ft due South to the SE corner, then 600 ft due West to the SW corner, then 1500 due North to the point of beginning. 1" = 1000 ft



Sections 27 34, Quarter Sections SE NE, Range 14 E.,
 Township 5 N., G&SR Base Meridian, Gila County, AZ

Date: November 28, 2006, Signature: Nicholas Barr
 Nicholas Barr (agent)

(agent for): COOPER MINERALS Inc.
 630 E. Plumb Lane, Reno, NV 89502

AMC 378766

after recording return to:
Nicholas Barr (agent)
P.O. Box 6688
Apache Junction, AZ 85278

RECEIVED
B.L.M. AZ STATE OFFICE
2007 FEB 13 A 6:59
PHOENIX, ARIZONA

LODE MINING CLAIM LOCATION CERTIFICATE
STATE of ARIZONA, COUNTY of GILA

NOTICE IS HEREBY GIVEN that NICHOLAS BARR
Whose mailing address is P.O. Box 6688, Apache Junction, AZ, 85278, having
discovered this mineral lode, vein or deposit with the claim hereby located, claims
by right of discovery and location all valuable minerals, under and in accordance
with the mining laws of the United States and the State of Arizona for mining
purposes, 1500 ft in length along this mineral lode, vein or deposit within a width
of 300 ft on each side of the location monument at which this Location Notice is
posted (600 ft total). The general course of the claim is North-South

THE NAME OF THE CLAIM IS OK # 23

The DATE OF LOCATION of this claim is the 28 day of November, 2006.

The location monument lies in the SE 1/4, Sec. 27 T. 5 N., R. 14 E, G&SRBM
Beginning at the SW corner of the claim, and connecting in a clockwise direction,
Thence 1500 ft, bearing due North to the northwest corner, Thence 300 ft,
bearing due East to the North end center, Thence 300 ft, bearing due East to
the Northeast corner, Thence 1500 ft, bearing due South to the Southeast corner,
Thence 300 ft, bearing due West to the South end center, Thence 300 ft,
bearing due West to the Southwest corner, the point of beginning.

The Location Monument lies midway between the two sides, and is 25 ft from
the S end and 1475 ft from the N end of this claim. The position of each
corner of the claim and type of monument used are shown on the mining claim
map to be recorded herewith. The number, position and markings on each
corner and end center monument are marked. Monuments consist of 2"x 2"x 4'
wood posts.

THE CLAIM IS LOCATED IN:

SE 1/4, Section 27, T. 5 N., R. 14 E., G&SRBM
____ 1/4, Section _____, T. 5 N., R. 14 E., G&SRBM
____ 1/4, Section _____, T. 5 N., R. 14 E., G&SRBM
____ 1/4, Section _____, T. 5 N., R. 14 E., G&SRBM, Gila, Co.

The NE corner of the claim is 3350 ft in an East direction, and 2100 ft in a
North direction from a monument located at the common corner of
Sections 27, 28, 33 & 34, T. 5 N., R. 14 E.

Locator: Nicholas R Barr

The undersigned is a citizen
of the United States.

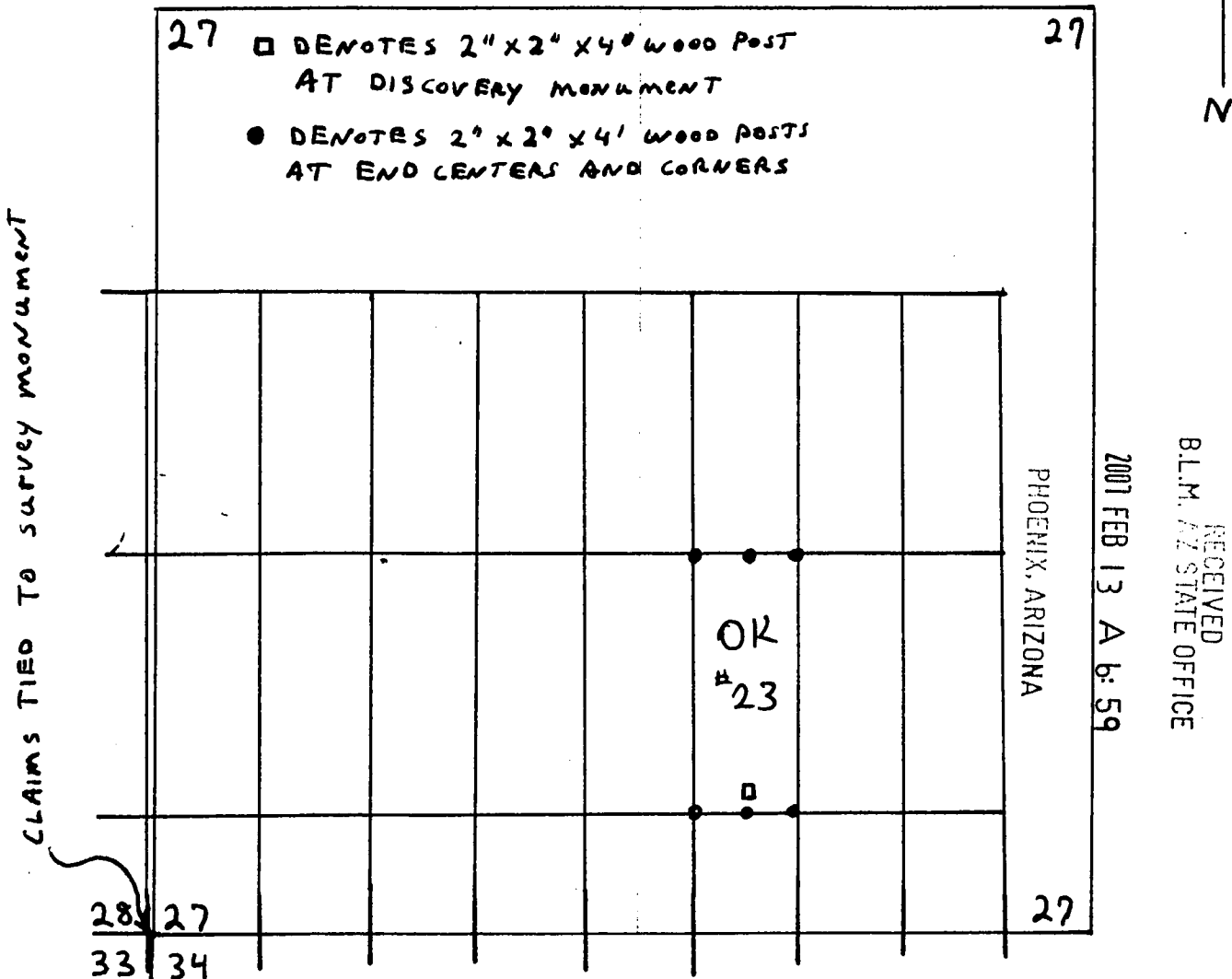
(agent for): Nicholas Barr (agent)
COOPER MINERALS Inc.
630 E. Plumb Lane, Reno, NV 89502

Dated: November 28, 2006

AMC 378767

MAP OF MINING CLAIM LOCATION

The name of the claim is OK # 23
 The NE corner of this claim is 3350 ft in an East direction, and 2100 ft in a N direction from a monument at the common corner of Sections 27, 28, 33 & 34, T5N, R14E., G&SRBM. Monuments marking discovery, end centers and corners consist of 2" by 2" by 4 ft. wood posts. Bearing and distance between the corners of the claim are; beginning at the NW corner of the claim, 600 ft due East to the NE corner, then 1500 ft due South to the SE corner, then 600 ft due West to the SW corner, then 1500 due North to the point of beginning. 1" = 1000 ft



Sections 27, Quarter Sections SE, Range 14 E.,
 Township 5 N., G&SR Base Meridian, Gila County, AZ

Date: November 28, 2006, Signature: Nicholas Barr
 Nicholas Barr (agent)

(agent for): COOPER MINERALS Inc.
 630 E. Plumb Lane, Reno, NV 89502

AMC 378767

after recording return to:
Nicholas Barr (agent)
P.O. Box 6688
Apache Junction, AZ 85278

RECEIVED
B.L.M. AZ STATE OFFICE
2001 FEB 13 A 6:50
PHOENIX, ARIZONA

LODE MINING CLAIM LOCATION CERTIFICATE
STATE of ARIZONA, COUNTY of GILA

NOTICE IS HEREBY GIVEN that NICHOLAS BARR
Whose mailing address is P.O. Box 6688, Apache Junction, AZ, 85278, having
discovered this mineral lode, vein or deposit with the claim hereby located, claims
by right of discovery and location all valuable minerals, under and in accordance
with the mining laws of the United States and the State of Arizona for mining
purposes, 1500 ft in length along this mineral lode, vein or deposit within a width
of 300 ft on each side of the location monument at which this Location Notice is
posted (600 ft total). The general course of the claim is North-South

THE NAME OF THE CLAIM IS OK # 24

The DATE OF LOCATION of this claim is the 28 day of November, 2006.

The location monument lies in the SE 1/4, Sec. 27 T. 5 N., R. 14 E, G&SRBM
Beginning at the SW corner of the claim, and connecting in a clockwise direction,
Thence 1500 ft, bearing due North to the northwest corner, Thence 300 ft,
bearing due East to the North end center, Thence 300 ft, bearing due East to
the Northeast corner, Thence 1500 ft, bearing due South to the Southeast corner,
Thence 300 ft, bearing due West to the South end center, Thence 300 ft,
bearing due West to the Southwest corner, the point of beginning.

The Location Monument lies midway between the two sides, and is 25 ft from
the S end and 1475 ft from the N end of this claim. The position of each
corner of the claim and type of monument used are shown on the mining claim
map to be recorded herewith. The number, position and markings on each
corner and end center monument are marked. Monuments consist of 2"x 2"x 4'
wood posts.

THE CLAIM IS LOCATED IN:

SE 1/4, Section 27, T. 5 N., R. 14 E., G&SRBM
NE 1/4, Section 27, T. 5 N., R. 14 E., G&SRBM
____ 1/4, Section _____, T. 5 N., R. 14 E., G&SRBM
____ 1/4, Section _____, T. 5 N., R. 14 E., G&SRBM, Gila, Co.

The NE corner of the claim is 3350 ft in an East direction, and 3600 ft in a
North direction from a monument located at the common corner of
Sections 27, 28, 33 & 34, T. 5 N., R. 14 E.

Locator: Nicholas R Barr

The undersigned is a citizen
of the United States.

(agent for): Nicholas Barr (agent)
COOPER MINERALS Inc.

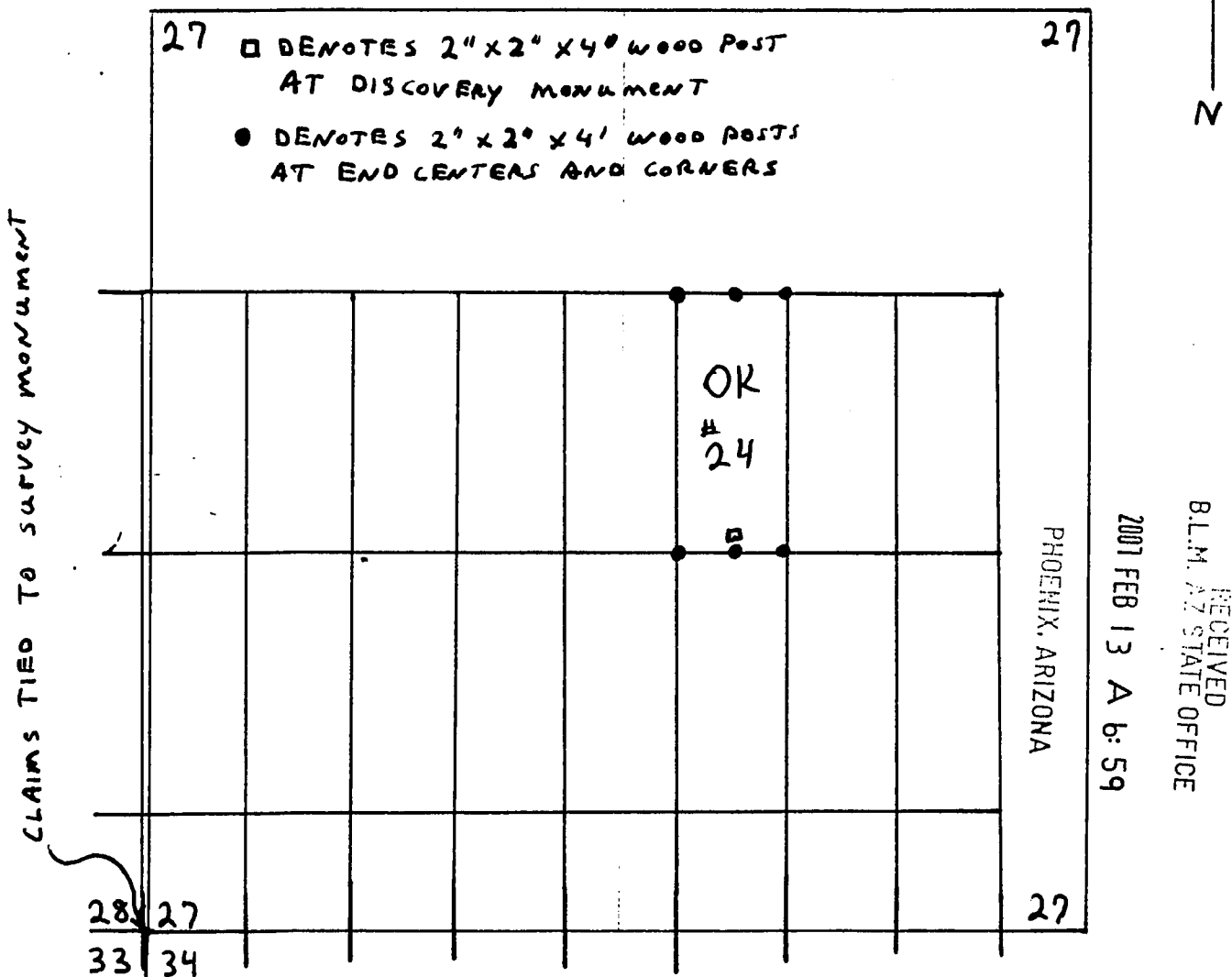
630 E. Plumb Lane, Reno, NV 89502

Dated: November 28, 2006

AMC 378768

MAP OF MINING CLAIM LOCATION

The name of the claim is OK # 24
 The NE corner of this claim is 3350 ft in an East direction, and 3600 ft in a N direction from a monument at the common corner of Sections 27, 28, 33 & 34, T5N, R14E., G&SRBM. Monuments marking discovery, end centers and corners consist of 2" by 2" by 4 ft. wood posts. Bearing and distance between the corners of the claim are; beginning at the NW corner of the claim, 600 ft due East to the NE corner, then 1500 ft due South to the SE corner, then 600 ft due West to the SW corner, then 1500 due North to the point of beginning. 1" = 1000 ft



Sections 27, Quarter Sections SE NE, Range 14 E., Township 5 N., G&SR Base Meridian, Gila County, AZ

Date: November 28, 2006, Signature: Nicholas Barr
 Nicholas Barr (agent)

(agent for): COOPER MINERALS Inc.
 630 E. Plumb Lane, Reno, NV 89502

AMC 378768

after recording return to:
Nicholas Barr (agent)
P.O. Box 6688
Apache Junction, AZ 85278

PHOENIX, ARIZONA

2001 FEB 13 A 6: 59

RECEIVED
B.L.M. AZ STATE OFFICE

LODE MINING CLAIM LOCATION CERTIFICATE
STATE of ARIZONA, COUNTY of GILA

NOTICE IS HEREBY GIVEN that NICHOLAS BARR
Whose mailing address is P.O. Box 6688, Apache Junction, AZ, 85278, having
discovered this mineral lode, vein or deposit with the claim hereby located, claims
by right of discovery and location all valuable minerals, under and in accordance
with the mining laws of the United States and the State of Arizona for mining
purposes, 1500 ft in length along this mineral lode, vein or deposit within a width
of 300 ft on each side of the location monument at which this Location Notice is
posted (600 ft total). The general course of the claim is North-South

THE NAME OF THE CLAIM IS OK # 25

The DATE OF LOCATION of this claim is the 28 day of November, 2006.

The location monument lies in the SE 1/4, Sec. 27 T. 5 N., R. 14 E, G&SRBM
Beginning at the SW corner of the claim, and connecting in a clockwise direction,
Thence 1500 ft, bearing due North to the northwest corner, Thence 300 ft,
bearing due East to the North end center, Thence 300 ft, bearing due East to
the Northeast corner, Thence 1500 ft, bearing due South to the Southeast corner,
Thence 300 ft, bearing due West to the South end center, Thence 300 ft,
bearing due West to the Southwest corner, the point of beginning.

The Location Monument lies midway between the two sides, and is 25 ft from
the N end and 1475 ft from the S end of this claim. The position of each
corner of the claim and type of monument used are shown on the mining claim
map to be recorded herewith. The number, position and markings on each
corner and end center monument are marked. Monuments consist of 2"x 2"x 4'
wood posts.

THE CLAIM IS LOCATED IN:

SE 1/4, Section 27, T. 5 N., R. 14 E., G&SRBM
NE 1/4, Section 34, T. 5 N., R. 14 E., G&SRBM
1/4, Section _____, T. 5 N., R. 14 E., G&SRBM
1/4, Section _____, T. 5 N., R. 14 E., G&SRBM, Gila, Co.

The NE corner of the claim is 3950 ft in an East direction, and 600 ft in a
North direction from a monument located at the common corner of
Sections 27, 28, 33 & 34, T. 5 N., R. 14 E.

Locator: Nicholas R. Barr

The undersigned is a citizen
of the United States.

(agent for): Nicholas Barr (agent)
COOPER MINERALS Inc.

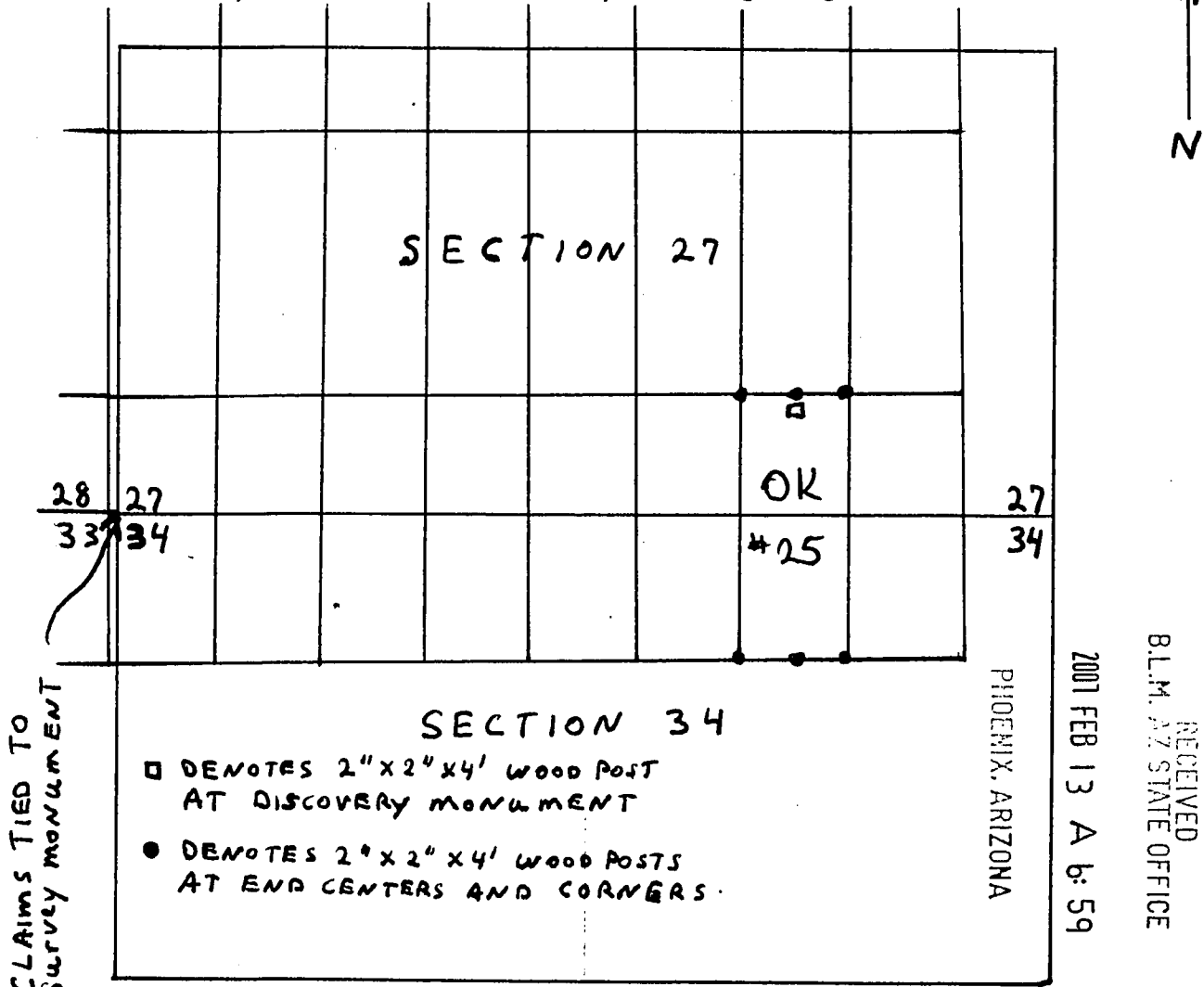
630 E. Plumb Lane, Reno, NV 89502

Dated: November 28, 2006

AMC 378769

MAP OF MINING CLAIM LOCATION

The name of the claim is OK # 25
 The NE corner of this claim is 3950 ft in an E direction, and 600 ft in a N direction from a monument at the common corner of Sections 27, 28, 33 & 34, T5N, R14E., G&SRBM. Monuments marking discovery, end centers and corners consist of 2" by 2" by 4 ft. wood posts. Bearing and distance between the corners of the claim are; beginning at the NW corner of the claim, 600 ft due East to the NE corner, then 1500 ft due South to the SE corner, then 600 ft due West to the SW corner, then 1500 due North to the point of beginning. 1" = 1000 ft



Sections 27 34, Quarter Sections SE NE, Range 14 E.,
 Township 5 N., G&SR Base Meridian, Gila County, AZ

Date: November 28, 2006 Signature: Nicholas Barr
 Nicholas Barr (agent)

(agent for): COOPER MINERALS Inc.
 630 E. Plumb Lane, Reno, NV 89502

AMC 378769

RECEIVED
B.L.M. AZ STATE OFFICE

2001 FEB 13 A 6:59

PHOENIX, ARIZONA

after recording return to:
Nicholas Barr (agent)
P.O. Box 6688
Apache Junction, AZ 85278

LODE MINING CLAIM LOCATION CERTIFICATE
STATE of ARIZONA, COUNTY of GILA

NOTICE IS HEREBY GIVEN that NICHOLAS BARR
Whose mailing address is P.O. Box 6688, Apache Junction, AZ, 85278, having
discovered this mineral lode, vein or deposit with the claim hereby located, claims
by right of discovery and location all valuable minerals, under and in accordance
with the mining laws of the United States and the State of Arizona for mining
purposes, 1500 ft in length along this mineral lode, vein or deposit within a width
of 300 ft on each side of the location monument at which this Location Notice is
posted (600 ft total). The general course of the claim is North-South

THE NAME OF THE CLAIM IS OK # 26

The DATE OF LOCATION of this claim is the 28 day of November, 2006.

The location monument lies in the SE 1/4, Sec. 27 T. 5 N., R. 14 E, G&SRBM
Beginning at the SW corner of the claim, and connecting in a clockwise direction,
Thence 1500 ft, bearing due North to the northwest corner, Thence 300 ft,
bearing due East to the North end center, Thence 300 ft, bearing due East to
the Northeast corner, Thence 1500 ft, bearing due South to the Southeast corner,
Thence 300 ft, bearing due West to the South end center, Thence 300 ft,
bearing due West to the Southwest corner, the point of beginning.

The Location Monument lies midway between the two sides, and is 25 ft from
the S end and 1475 ft from the N end of this claim. The position of each
corner of the claim and type of monument used are shown on the mining claim
map to be recorded herewith. The number, position and markings on each
corner and end center monument are marked. Monuments consist of 2"x 2"x 4'
wood posts.

THE CLAIM IS LOCATED IN:

SE 1/4, Section 27, T. 5 N., R. 14 E., G&SRBM
____ 1/4, Section _____, T. 5 N., R. 14 E., G&SRBM
____ 1/4, Section _____, T. 5 N., R. 14 E., G&SRBM
____ 1/4, Section _____, T. 5 N., R. 14 E., G&SRBM, Gila, Co.

The NE corner of the claim is 3950 ft in an East direction, and 2100 ft in a
North direction from a monument located at the common corner of
Sections 27, 28, 33 & 34, T. 5 N., R. 14 E.

Locator: Nicholas Barr

The undersigned is a citizen
of the United States.

(agent for): Nicholas Barr (agent)
COOPER MINERALS Inc.

630 E. Plumb Lane, Reno, NV 89502

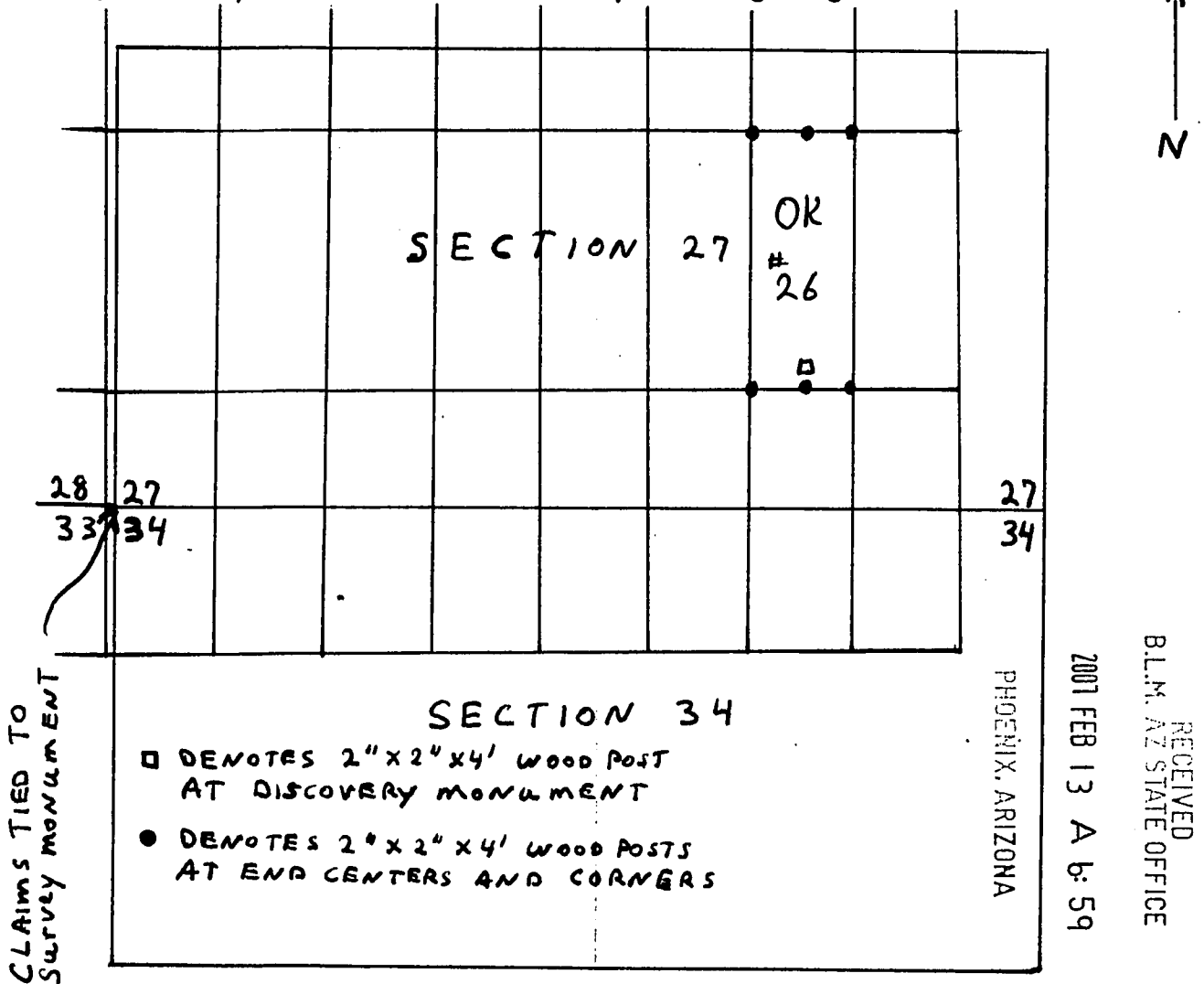
Dated: November 28, 2006

AMC 318170

MAP OF MINING CLAIM LOCATION

The name of the claim is OK # 26

The NE corner of this claim is 3950 ft in an East direction, and 2100 ft in a N direction from a monument at the common corner of Sections 27, 28, 33 & 34, T5N, R14E., G&SRBM. Monuments marking discovery, end centers and corners consist of 2" by 2" by 4 ft. wood posts. Bearing and distance between the corners of the claim are; beginning at the NW corner of the claim, 600 ft due East to the NE corner, then 1500 ft due South to the SE corner, then 600 ft due West to the SW corner, then 1500 due North to the point of beginning. 1" = 1000 ft



Sections 27, Quarter Sections SE, Range 14 E., Township 5 N., G&SR Base Meridian, Gila County, AZ

Date: November 28, 2006, Signature: Nicholas Barr
 Nicholas Barr (agent)

(agent for): COOPER MINERALS Inc.
 630 E. Plumb Lane, Reno, NV 89502

AMC 378770

after recording return to:
Nicholas Barr (agent)
P.O. Box 6688
Apache Junction, AZ 85278

RECEIVED
B.L.M. AZ STATE OFFICE
2007 FEB 13 A 6:59
PHOENIX, ARIZONA

LODE MINING CLAIM LOCATION CERTIFICATE
STATE of ARIZONA, COUNTY of GILA

NOTICE IS HEREBY GIVEN that NICHOLAS BARR
Whose mailing address is P.O. Box 6688, Apache Junction, AZ, 85278, having
discovered this mineral lode, vein or deposit with the claim hereby located, claims
by right of discovery and location all valuable minerals, under and in accordance
with the mining laws of the United States and the State of Arizona for mining
purposes, 1500 ft in length along this mineral lode, vein or deposit within a width
of 300 ft on each side of the location monument at which this Location Notice is
posted (600 ft total). The general course of the claim is North-South

THE NAME OF THE CLAIM IS OK # 27

The DATE OF LOCATION of this claim is the 28 day of November, 2006.

The location monument lies in the SE 1/4, Sec. 27 T. 5 N., R. 14 E, G&SRBM
Beginning at the SW corner of the claim, and connecting in a clockwise direction,
Thence 1500 ft, bearing due North to the northwest corner, Thence 300 ft,
bearing due East to the North end center, Thence 300 ft, bearing due East to
the Northeast corner, Thence 1500 ft, bearing due South to the Southeast corner,
Thence 300 ft, bearing due West to the South end center, Thence 300 ft,
bearing due West to the Southwest corner, the point of beginning.

The Location Monument lies midway between the two sides, and is 25 ft from
the S end and 1475 ft from the N end of this claim. The position of each
corner of the claim and type of monument used are shown on the mining claim
map to be recorded herewith. The number, position and markings on each
corner and end center monument are marked. Monuments consist of 2"x 2"x 4'
wood posts.

THE CLAIM IS LOCATED IN:

SE 1/4, Section 27, T. 5 N., R. 14 E., G&SRBM
NE 1/4, Section 27, T. 5 N., R. 14 E., G&SRBM
____ 1/4, Section _____, T. 5 N., R. 14 E., G&SRBM
____ 1/4, Section _____, T. 5 N., R. 14 E., G&SRBM, Gila, Co.

The NE corner of the claim is 3950 ft in an East direction, and 3600 ft in a
North direction from a monument located at the common corner of
Sections 27, 28, 33 & 34, T. 5 N., R. 14 E.

Locator: Nicholas R Barr

The undersigned is a citizen
of the United States.

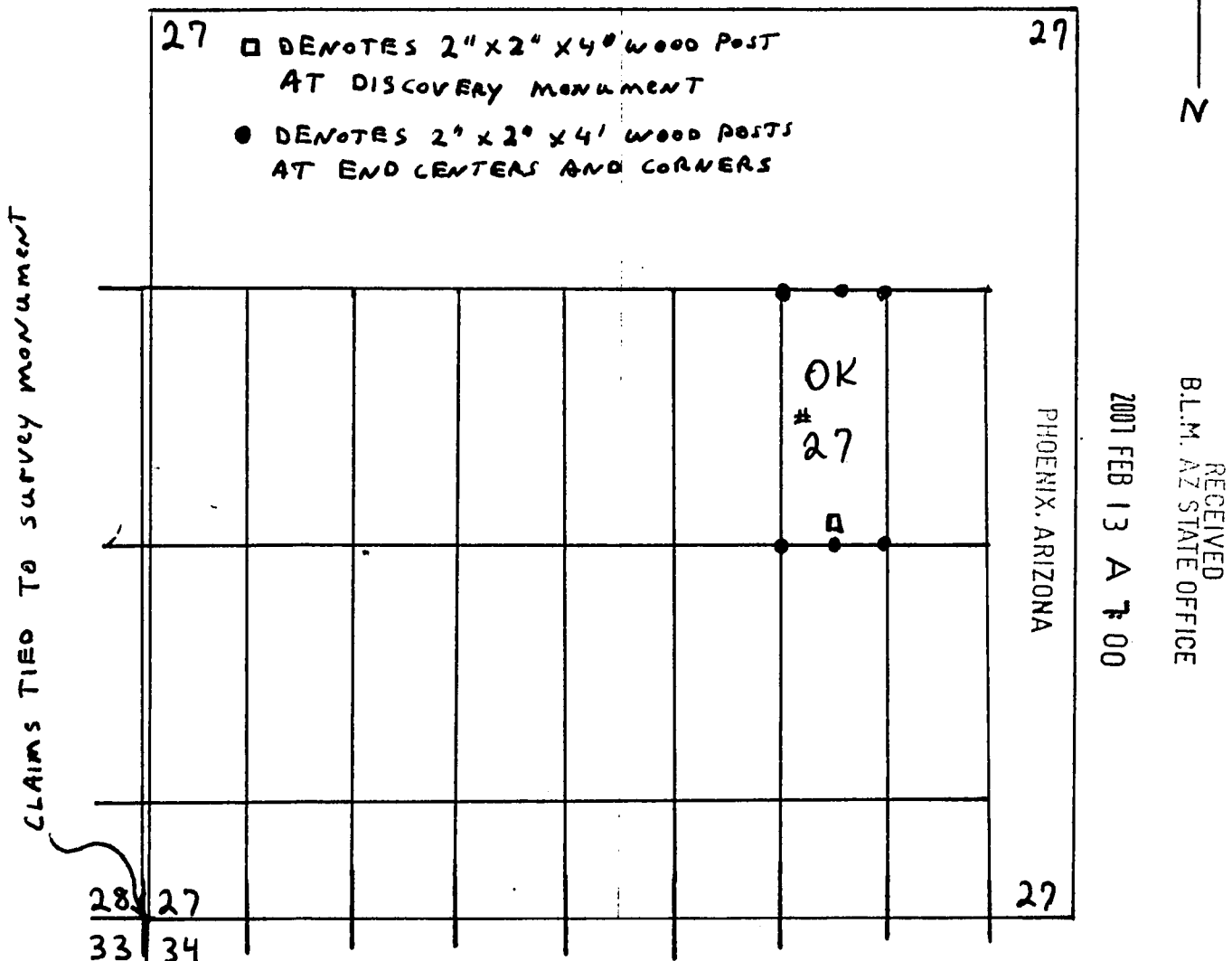
(agent for): Nicholas Barr (agent)
COOPER MINERALS Inc.
630 E. Plumb Lane, Reno, NV 89502

Dated: November 28, 2006

AMC 378771

MAP OF MINING CLAIM LOCATION

The name of the claim is OK # 27
 The NE corner of this claim is 3950 ft in an East direction, and 3600 ft in a N direction from a monument at the common corner of Sections 27, 28, 33 & 34, T5N, R14E., G&SRBM. Monuments marking discovery, end centers and corners consist of 2" by 2" by 4 ft. wood posts. Bearing and distance between the corners of the claim are; beginning at the NW corner of the claim, 600 ft due East to the NE corner, then 1500 ft due South to the SE corner, then 600 ft due West to the SW corner, then 1500 due North to the point of beginning. 1" = 1000 ft



Sections 27, Quarter Sections SE, NE, Range 14 E., Township 5 N., G&SR Base Meridian, Gila County, AZ

Date: November 28, 2006, Signature: Nicholas Barr
 Nicholas Barr (agent)

(agent for): COOPER MINERALS Inc.
 630 E. Plumb Lane, Reno, NV 89502

AMC 318711

after recording return to:
Nicholas Barr (agent)
P.O. Box 6688
Apache Junction, AZ 85278

LODE MINING CLAIM LOCATION CERTIFICATE
STATE of ARIZONA, COUNTY of GILA

NOTICE IS HEREBY GIVEN that NICHOLAS BARR
Whose mailing address is P.O. Box 6688, Apache Junction, AZ, 85278, having
discovered this mineral lode, vein or deposit with the claim hereby located, claims
by right of discovery and location all valuable minerals, under and in accordance
with the mining laws of the United States and the State of Arizona for mining
purposes, 1500 ft in length along this mineral lode, vein or deposit within a width
of 300 ft on each side of the location monument at which this Location Notice is
posted (600 ft total). The general course of the claim is North-South

THE NAME OF THE CLAIM IS OK # 28

The DATE OF LOCATION of this claim is the 28 day of November, 2006.

The location monument lies in the SE 1/4, Sec. 27 T. 5 N., R. 14 E, G&SRBM
Beginning at the SW corner of the claim, and connecting in a clockwise direction,
Thence 1500 ft, bearing due North to the northwest corner, Thence 300 ft,
bearing due East to the North end center, Thence 300 ft, bearing due East to
the Northeast corner, Thence 1500 ft, bearing due South to the Southeast corner,
Thence 300 ft, bearing due West to the South end center, Thence 300 ft,
bearing due West to the Southwest corner, the point of beginning.

The Location Monument lies midway between the two sides, and is 25 ft from
the N end and 1475 ft from the S end of this claim. The position of each
corner of the claim and type of monument used are shown on the mining claim
map to be recorded herewith. The number, position and markings on each
corner and end center monument are marked. Monuments consist of 2"x2" 4'
wood posts.

THE CLAIM IS LOCATED IN:

<u>SE</u> 1/4, Section <u>27</u>	T. 5 N., R. 14 E., G&SRBM
<u>NE</u> 1/4, Section <u>34</u>	T. 5 N., R. 14 E., G&SRBM
1/4, Section _____	T. 5 N., R. 14 E., G&SRBM
1/4, Section _____	T. 5 N., R. 14 E., G&SRBM

The NE corner of the claim is 4550 ft in an East direction, and 600 ft in a
North direction from a monument located at the common corner of
Sections 27, 28, 33 & 34, T. 5 N., R. 14 E.

Locator: Nicholas R Barr
Nicholas Barr (agent)
(agent for): COOPER MINERALS Inc.
630 E. Plumb Lane, Reno, NV 89502

The undersigned is a citizen
of the United States.

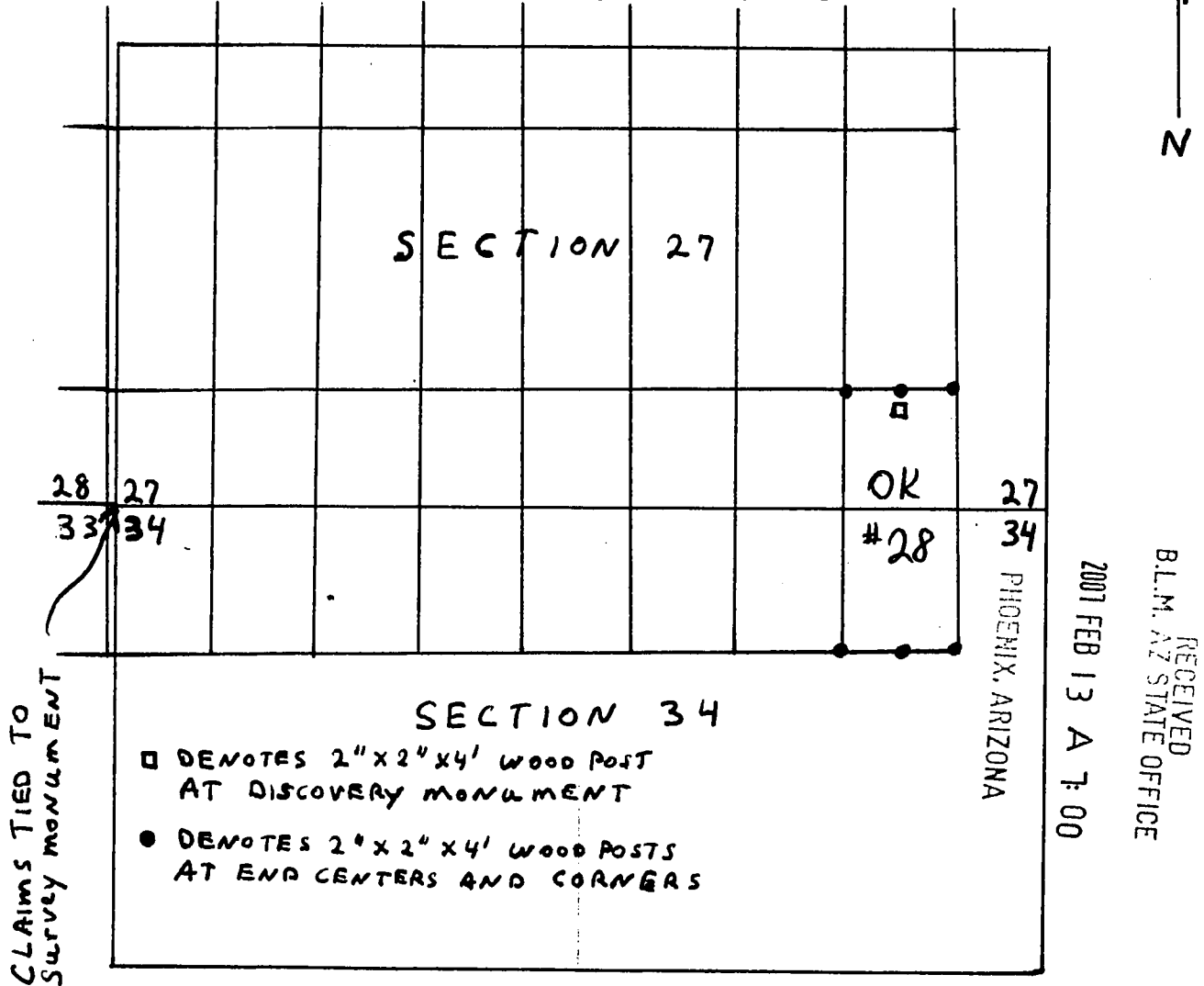
Dated: November 28, 2006

RECEIVED
B.L.M. AZ STATE OFFICE
2006 FEB 13 A 1:00
PHOENIX, ARIZONA

ANG 378772

MAP OF MINING CLAIM LOCATION

The name of the claim is OK # 28
 The NE corner of this claim is 4550 ft in an E East direction, and 600 ft in a N direction from a monument at the common corner of Sections 27, 28, 33 & 34, T5N, R14E., G&SRBM. Monuments marking discovery, end centers and corners consist of 2" by 2" by 4 ft. wood posts. Bearing and distance between the corners of the claim are; beginning at the NW corner of the claim, 600 ft due East to the NE corner, then 1500 ft due South to the SE corner, then 600 ft due West to the SW corner, then 1500 due North to the point of beginning. 1" = 1000 ft



Sections 27 34, Quarter Sections SE NE, Range 14 E.,
 Township 5 N., G&SR Base Meridian, Gila County, AZ

Date: November 28, 2006, Signature: Nicholas Barr
 Nicholas Barr (agent)

(agent for): COOPER MINERALS Inc.
 630 E. Plumb Lane, Reno, NV 89502

AMC 378712

after recording return to:
Nicholas Barr (agent)
P.O. Box 6688
Apache Junction, AZ 85278

LODE MINING CLAIM LOCATION CERTIFICATE
STATE of ARIZONA, COUNTY of GILA

RECEIVED
B.L.M. AZ STATE OFFICE
2007 FEB 13 A 7:00
PHOENIX, ARIZONA

NOTICE IS HEREBY GIVEN that NICHOLAS BARR
Whose mailing address is P.O. Box 6688, Apache Junction, AZ, 85278, having
discovered this mineral lode, vein or deposit with the claim hereby located, claims
by right of discovery and location all valuable minerals, under and in accordance
with the mining laws of the United States and the State of Arizona for mining
purposes, 1500 ft in length along this mineral lode, vein or deposit within a width
of 300 ft on each side of the location monument at which this Location Notice is
posted (600 ft total). The general course of the claim is North-South

THE NAME OF THE CLAIM IS OK # 29

The DATE OF LOCATION of this claim is the 28 day of November, 2006.

The location monument lies in the SE 1/4, Sec. 27 T. 5 N., R. 14 E, G&SRBM
Beginning at the SW corner of the claim, and connecting in a clockwise direction,
Thence 1500 ft, bearing due North to the northwest corner, Thence 300 ft,
bearing due East to the North end center, Thence 300 ft, bearing due East to
the Northeast corner, Thence 1500 ft, bearing due South to the Southeast corner,
Thence 300 ft, bearing due West to the South end center, Thence 300 ft,
bearing due West to the Southwest corner, the point of beginning.

The Location Monument lies midway between the two sides, and is 25 ft from
the S end and 1475 ft from the N end of this claim. The position of each
corner of the claim and type of monument used are shown on the mining claim
map to be recorded herewith. The number, position and markings on each
corner and end center monument are marked. Monuments consist of 2"x 2"x 4'
wood posts.

THE CLAIM IS LOCATED IN:

SE 1/4, Section 27, T. 5 N., R. 14 E., G&SRBM
____ 1/4, Section _____, T. 5 N., R. 14 E., G&SRBM
____ 1/4, Section _____, T. 5 N., R. 14 E., G&SRBM
____ 1/4, Section _____, T. 5 N., R. 14 E., G&SRBM, Gila, Co.

The NE corner of the claim is 4550 ft in an East direction, and 2100 ft in a
North direction from a monument located at the common corner of
Sections 27, 28, 33 & 34, T. 5 N., R. 14 E.

Locator: Nicholas R Barr

The undersigned is a citizen
of the United States.

(agent for): Nicholas Barr (agent)
COOPER MINERALS Inc.

630 E. Plumb Lane, Reno, NV 89502

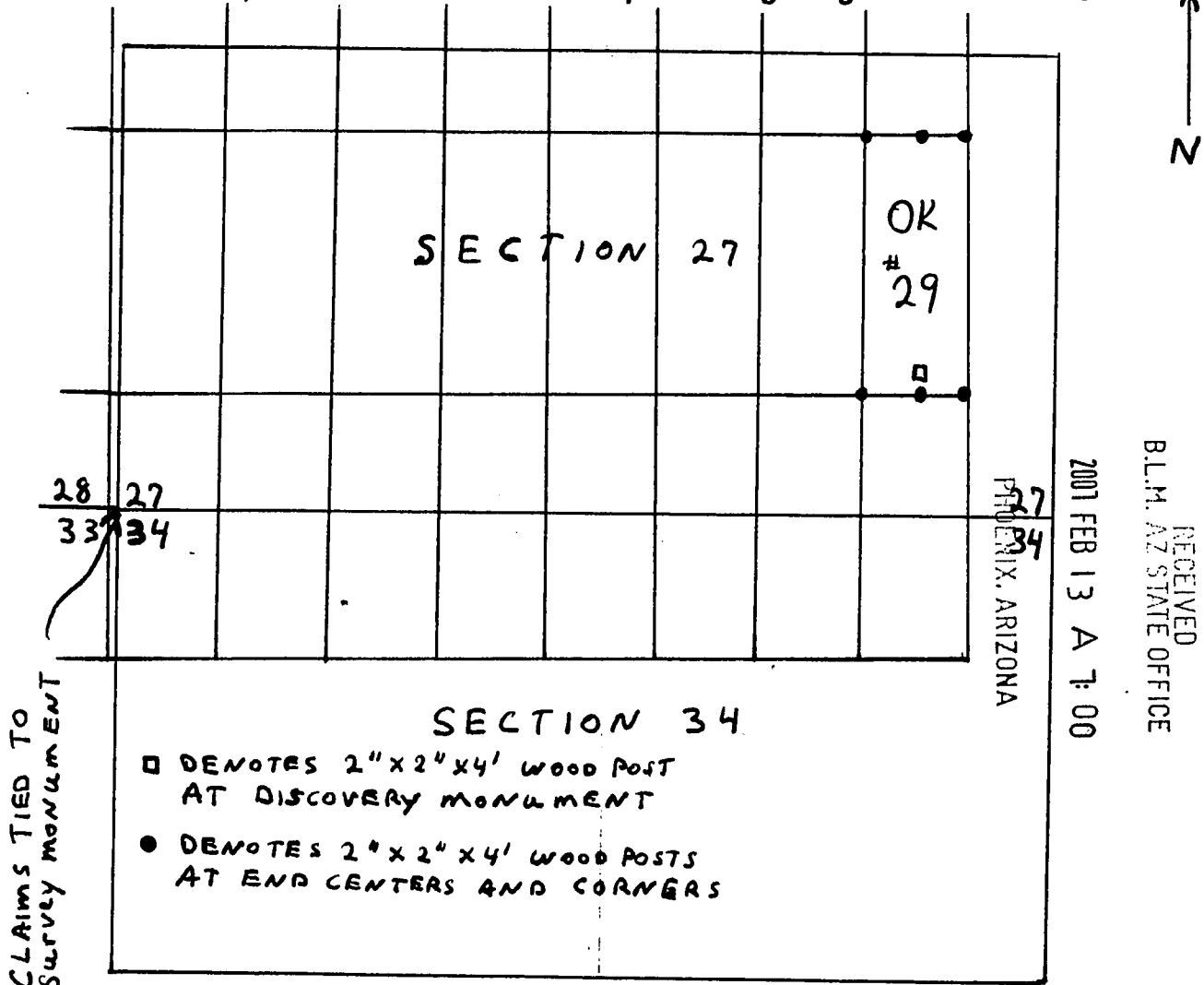
Dated: November 28, 2006

AMC 378773

MAP OF MINING CLAIM LOCATION

The name of the claim is OK # 29

The NE corner of this claim is 4550 ft in an East direction, and 2100 ft in a N direction from a monument at the common corner of Sections 27, 28, 33 & 34, T5N, R14E., G&SRBM. Monuments marking discovery, end centers and corners consist of 2" by 2" by 4 ft. wood posts. Bearing and distance between the corners of the claim are; beginning at the NW corner of the claim, 600 ft due East to the NE corner, then 1500 ft due South to the SE corner, then 600 ft due West to the SW corner, then 1500 due North to the point of beginning. 1" = 1000 ft



Sections 27, Quarter Sections SE, Range 14 E., Township 5 N., G&SR Base Meridian, Gila County, AZ

Date: November 28, 2006, Signature: Nicholas Barr
Nicholas Barr (agent)

(agent for): COOPER MINERALS Inc.
630 E. Plumb Lane, Reno, NV 89502

AMC 378773

after recording return to:
Nicholas Barr (agent)
P.O. Box 6688
Apache Junction, AZ 85278

LODE MINING CLAIM LOCATION CERTIFICATE
STATE of ARIZONA, COUNTY of GILA

NOTICE IS HEREBY GIVEN that NICHOLAS BARR
Whose mailing address is P.O. Box 6688, Apache Junction, AZ, 85278, having
discovered this mineral lode, vein or deposit with the claim hereby located, claims
by right of discovery and location all valuable minerals, under and in accordance
with the mining laws of the United States and the State of Arizona for mining
purposes, 1500 ft in length along this mineral lode, vein or deposit within a width
of 300 ft on each side of the location monument at which this Location Notice is
posted (600 ft total). The general course of the claim is North-South

THE NAME OF THE CLAIM IS OK # 30

The DATE OF LOCATION of this claim is the 28 day of November, 2006.

The location monument lies in the SE 1/4, Sec. 27 T. 5 N., R. 14 E., G&SRBM
Beginning at the SW corner of the claim, and connecting in a clockwise direction,
Thence 1500 ft, bearing due North to the northwest corner, Thence 300 ft,
bearing due East to the North end center, Thence 300 ft, bearing due East to
the Northeast corner, Thence 1500 ft, bearing due South to the Southeast corner,
Thence 300 ft, bearing due West to the South end center, Thence 300 ft,
bearing due West to the Southwest corner, the point of beginning.

The Location Monument lies midway between the two sides, and is 25 ft from
the S end and 1475 ft from the N end of this claim. The position of each
corner of the claim and type of monument used are shown on the mining claim
map to be recorded herewith. The number, position and markings on each
corner and end center monument are marked. Monuments consist of 2"x 2"x 4'
wood posts.

THE CLAIM IS LOCATED IN:

SE 1/4, Section 27, T. 5 N., R. 14 E., G&SRBM
NE 1/4, Section 27, T. 5 N., R. 14 E., G&SRBM
1/4, Section _____, T. 5 N., R. 14 E., G&SRBM
1/4, Section _____, T. 5 N., R. 14 E., G&SRBM, Gila, Co.

The NE corner of the claim is 4550 ft in an East direction, and 3600 ft in a
North direction from a monument located at the common corner of
Sections 27, 28, 33 & 34, T. 5 N., R. 14 E.

Locator: Nicholas R Barr

The undersigned is a citizen
of the United States.

(agent for): Nicholas Barr (agent)
COOPER MINERALS Inc.

630 E. Plumb Lane, Reno, NV 89502

Dated: November 28, 2006

RECEIVED
B.L.M. AZ STATE OFFICE

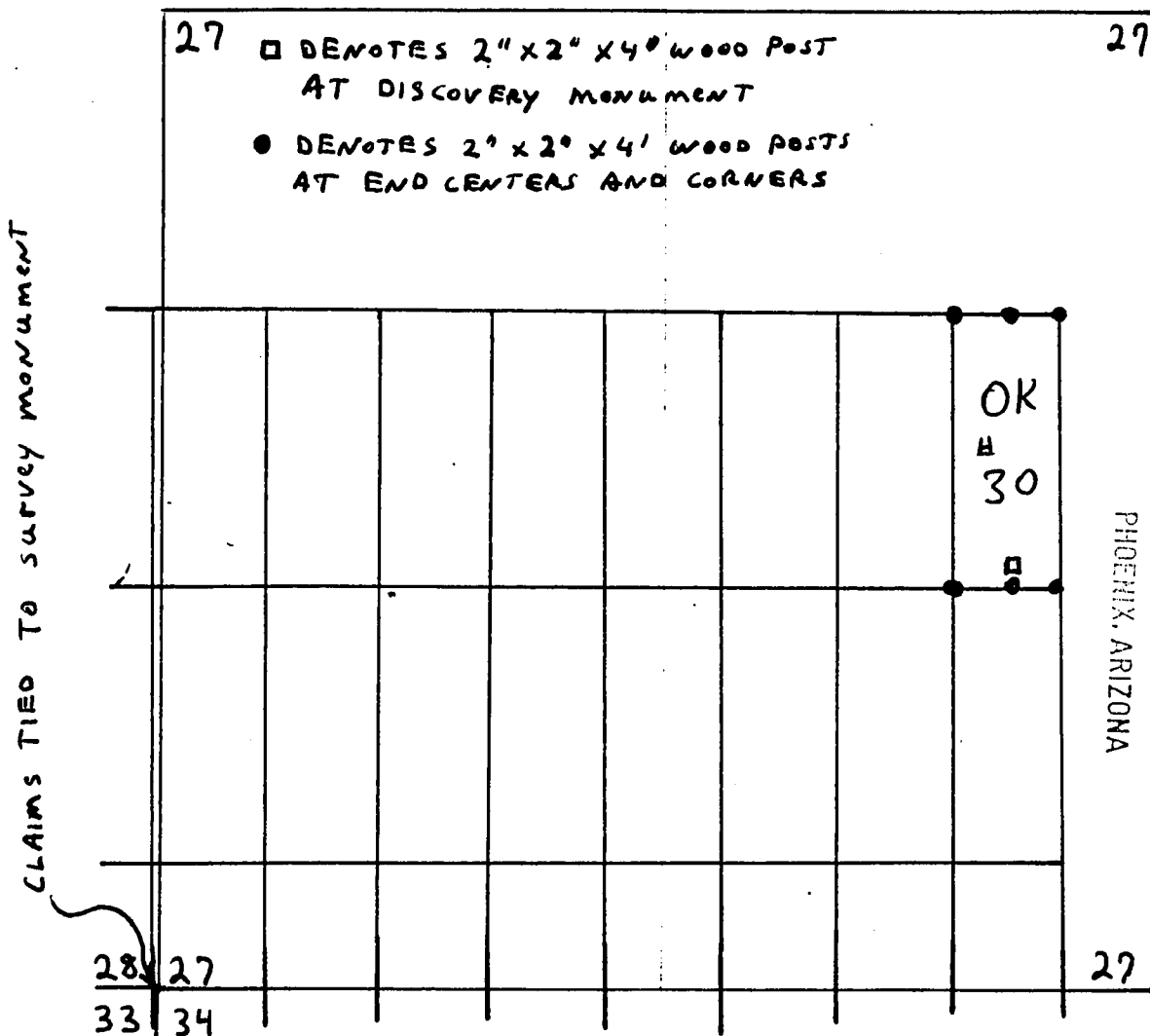
2007 FEB 13 A 1:00 PM
PHOENIX, ARIZONA

AMC 378774

MAP OF MINING CLAIM LOCATION

The name of the claim is OK # 30

The NE corner of this claim is 4550 ft in an East direction, and 3600 ft in a N direction from a monument at the common corner of Sections 27, 28, 33 & 34, T5N, R14E., G&SRBM. Monuments marking discovery, end centers and corners consist of 2" by 2" by 4 ft. wood posts. Bearing and distance between the corners of the claim are; beginning at the NW corner of the claim, 600 ft due East to the NE corner, then 1500 ft due South to the SE corner, then 600 ft due West to the SW corner, then 1500 due North to the point of beginning. 1" = 1000 ft



2001 FEB 13 A 7:00

RECEIVED
BLM, AZ STATE OFFICE

Sections 27, Quarter Sections SE NE, Range 14 E., Township 5 N., G&SR Base Meridian, Gila County, AZ

Date: November 28, 2006, Signature: Nicholas Barr

Nicholas Barr (agent)

(agent for): COOPER MINERALS Inc.
630 E. Plumb Lane, Reno, NV 89502

AMC 378774

after recording return to:
Nicholas Barr (agent)
P.O. Box 6688
Apache Junction, AZ 85278

LODE MINING CLAIM LOCATION CERTIFICATE
STATE of ARIZONA, COUNTY of GILA

NOTICE IS HEREBY GIVEN that NICHOLAS BARR
Whose mailing address is P.O. Box 6688, Apache Junction, AZ, 85278, having
discovered this mineral lode, vein or deposit with the claim hereby located, claims
by right of discovery and location all valuable minerals, under and in accordance
with the mining laws of the United States and the State of Arizona for mining
purposes, 1500 ft in length along this mineral lode, vein or deposit within a width
of 300 ft on each side of the location monument at which this Location Notice is
posted (600 ft total). The general course of the claim is North-South

THE NAME OF THE CLAIM IS RB #

11

The DATE OF LOCATION of this claim is the 18th day of November, 2006.

The location monument lies in the NW 1/4, Sec. 32 T. 5 N., R. 14 E., G&SRBM
Beginning at the SW corner of the claim, and connecting in a clockwise direction,
Thence 1500 ft, bearing due North to the northwest corner, Thence 300 ft,
bearing due East to the North end center, Thence 300 ft, bearing due East to
the Northeast corner, Thence 1500 ft, bearing due South to the Southeast corner,
Thence 300 ft, bearing due West to the South end center, Thence 300 ft,
bearing due West to the Southwest corner, the point of beginning.

The Location Monument lies midway between the two sides, and is 25 ft from
the N end and 1475 ft from the S end of this claim. The position of each
corner of the claim and type of monument used are shown on the mining claim
map to be recorded herewith. The number, position and markings on each
corner and end center monument are marked. Monuments consist of 2"x 2"x 4'
wood posts.

THE CLAIM IS LOCATED IN:

NW	1/4, Section	32	T. 5 N., R. 14 E., G&SRBM
SW	1/4, Section	32	T. 5 N., R. 14 E., G&SRBM
	1/4, Section		T. 5 N., R. 14 E., G&SRBM
	1/4, Section		T. 5 N., R. 14 E., G&SRBM

The NW corner of the claim is 6850 ft in an East direction, and 2700 ft in a
South direction from a monument located at the Northwest corner of
Section 31, T. 5 N., R. 14 E.

Locator:

Nicholas Barr

The undersigned is a citizen
of the United States.

Nicholas Barr (agent)

(agent for): Ethel Schell Larsen's Red Bluff Mine, LLC
1144 E. Jefferson, Phoenix, AZ 85034

Dated: November 18th, 2006

PHOENIX, ARIZONA

2007 FEB 13

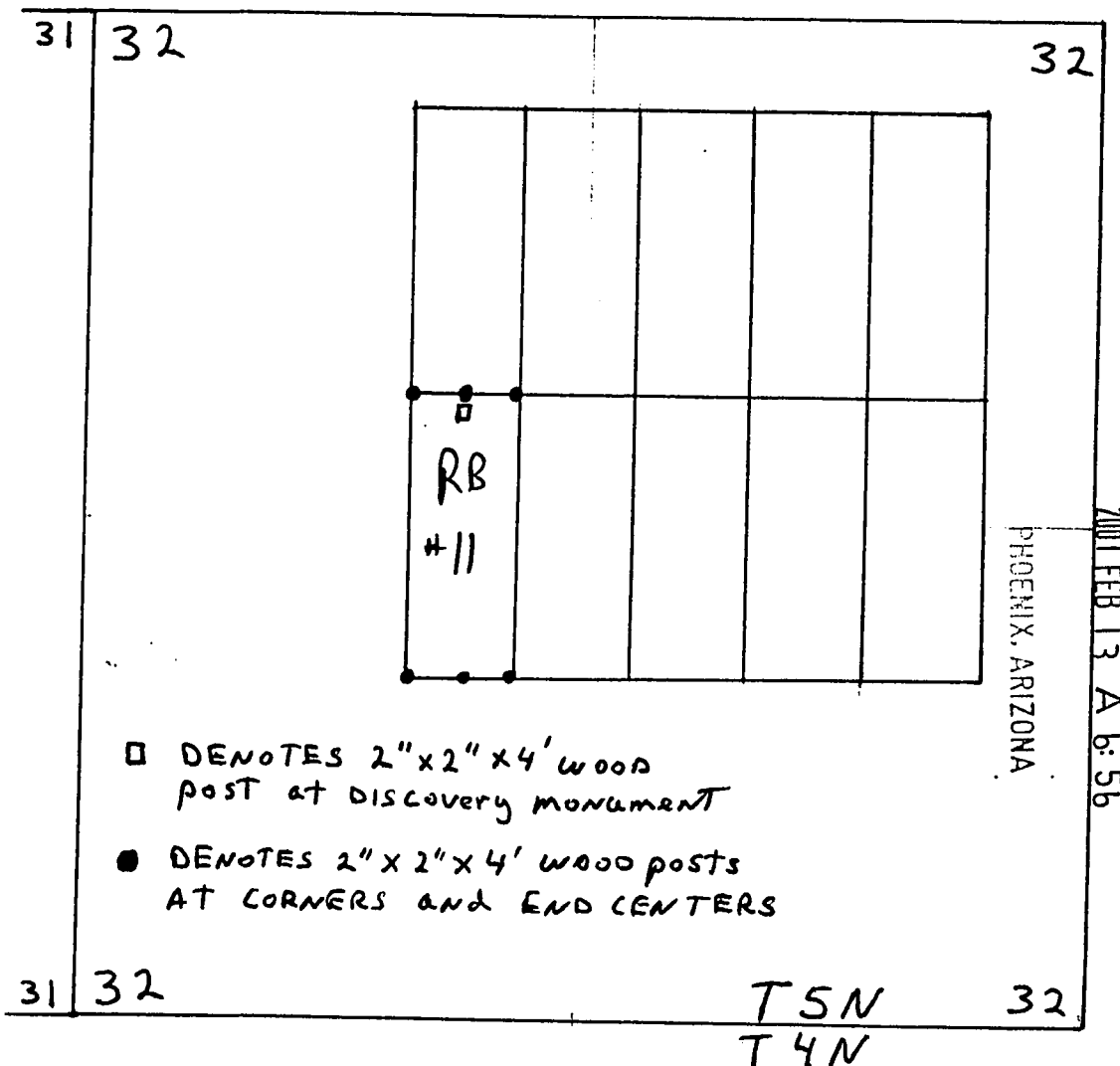
6:26

RECEIVED
B.L.M. AZ STATE OFFICE

AMC 378775

MAP OF MINING CLAIM LOCATION

The name of the claim is RB # 11
 The NW corner of this claim is 650 ft in an East direction, and 2100 ft in a South direction from a monument located at the NW corner of Section 31, T 5 N. R 14 E., G&SRBM. Monuments marking discovery, end centers and corners consist of 2" by 2" by 4 ft. wood posts. Bearing and distance between the corners of the claim are; beginning at the NW corner of the claim, 600 ft due East to the NE corner, then 1500 ft due South to the SE corner, then 600 ft due West to the SW corner, then 1500 due North to the point of beginning. 1" = 1000 ft



- DENOTES 2" x 2" x 4' wood post at discovery monument
- DENOTES 2" x 2" x 4' wood posts at corners and end centers

Sections 32, Quarter Sections NW SW, Range 14 E., Township 5 N., G&SR Base Meridian, Gila County, AZ

Date: November 18, 2006, Signature: Nicholas Barr
 Nicholas Barr (agent)
 (agent for): Ethel Schell Larsen's Red Bluff Mine, LLC
 1144 E. Jefferson, Phoenix, AZ 85034

AMC 378715

after recording return to:
Nicholas Barr (agent)
P.O. Box 6688
Apache Junction, AZ 85278

RECEIVED
BLM, AZ STATE OFFICE
2007 FEB 13 A 6:50
PHOENIX, ARIZONA

LODE MINING CLAIM LOCATION CERTIFICATE
STATE of ARIZONA, COUNTY of GILA

NOTICE IS HEREBY GIVEN that NICHOLAS BARR
Whose mailing address is P.O. Box 6688, Apache Junction, AZ, 85278, having
discovered this mineral lode, vein or deposit with the claim hereby located, claims
by right of discovery and location all valuable minerals, under and in accordance
with the mining laws of the United States and the State of Arizona for mining
purposes, 1500 ft in length along this mineral lode, vein or deposit within a width
of 300 ft on each side of the location monument at which this Location Notice is
posted (600 ft total). The general course of the claim is North-South

THE NAME OF THE CLAIM IS RB # 12

The DATE OF LOCATION of this claim is the 18th day of November, 2006.

The location monument lies in the NW 1/4, Sec. 32 T. 5 N., R. 14 E, G&SRBM
Beginning at the SW corner of the claim, and connecting in a clockwise direction,
Thence 1500 ft, bearing due North to the northwest corner, Thence 300 ft,
bearing due East to the North end center, Thence 300 ft, bearing due East to
the Northeast corner, Thence 1500 ft, bearing due South to the Southeast corner,
Thence 300 ft, bearing due West to the South end center, Thence 300 ft,
bearing due West to the Southwest corner, the point of beginning.

The Location Monument lies midway between the two sides, and is 25 ft from
the S end and 1475 ft from the N end of this claim. The position of each
corner of the claim and type of monument used are shown on the mining claim
map to be recorded herewith. The number, position and markings on each
corner and end center monument are marked. Monuments consist of 2"x 2"x 4'
wood posts.

THE CLAIM IS LOCATED IN:

NW 1/4, Section 32, T. 5 N., R. 14 E., G&SRBM
1/4, Section _____, T. 5 N., R. 14 E., G&SRBM
1/4, Section _____, T. 5 N., R. 14 E., G&SRBM
1/4, Section _____, T. 5 N., R. 14 E., G&SRBM, Gila, Co.

The NW corner of the claim is 6850 ft in an East direction, and 600 ft in a
South direction from a monument located at the Northwest corner of
Section 31, T. 5 N., R. 14 E.

Locator: Nicholas Barr
Nicholas Barr (agent)

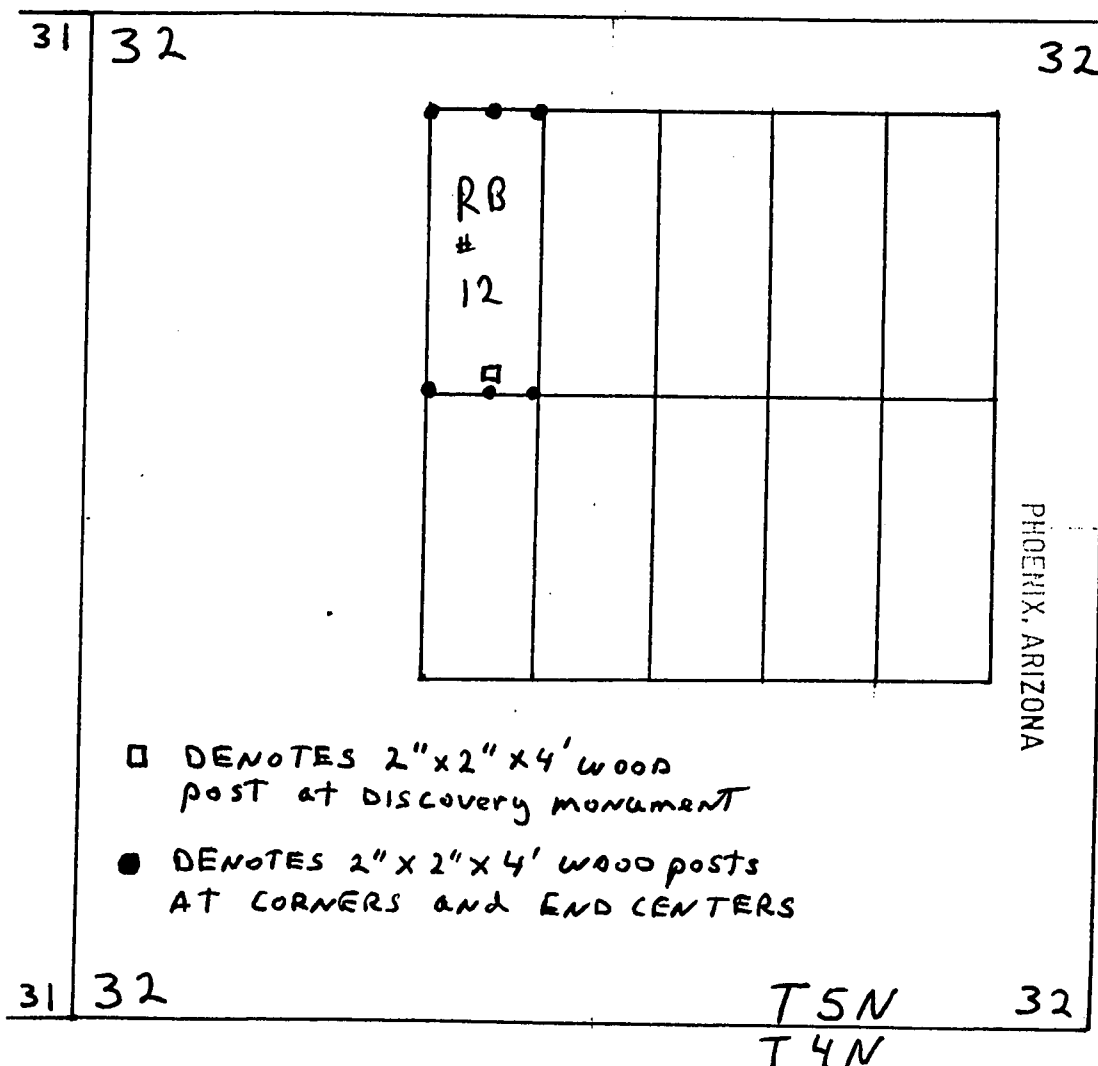
The undersigned is a citizen
of the United States. (agent for): Ethel Schell Larsen's Red Bluff Mine, LLC
1144 E. Jefferson, Phoenix, AZ 85034

Dated: November 18th, 2006

AMC 378776

MAP OF MINING CLAIM LOCATION

The name of the claim is RB # 12
 The NW corner of this claim is 650 ft in an East direction, and 600 ft in a South direction from a monument located at the NW corner of Section 31, T 5 N. R 14 E., G&SRBM. Monuments marking discovery, end centers and corners consist of 2" by 2" by 4 ft. wood posts. Bearing and distance between the corners of the claim are; beginning at the NW corner of the claim, 600 ft due East to the NE corner, then 1500 ft due South to the SE corner, then 600 ft due West to the SW corner, then 1500 due North to the point of beginning. 1" = 1000 ft



Sections 32, Quarter Sections NW, Range 14 E.,
 Township 5 N., G&SR Base Meridian, Gila County, AZ

Date: November 18, 2006, Signature: Nicholas Barr
 Nicholas Barr (agent)

(agent for): Ethel Schell Larsen's Red Bluff Mine, LLC
 1144 E. Jefferson, Phoenix, AZ 85034

AMC 378776

after recording return to:
Nicholas Barr (agent)
P.O. Box 6688
Apache Junction, AZ 85278

LODE MINING CLAIM LOCATION CERTIFICATE
STATE of ARIZONA, COUNTY of GILA

NOTICE IS HEREBY GIVEN that NICHOLAS BARR
Whose mailing address is P.O. Box 6688, Apache Junction, AZ, 85278, having
discovered this mineral lode, vein or deposit with the claim hereby located, claims
by right of discovery and location all valuable minerals, under and in accordance
with the mining laws of the United States and the State of Arizona for mining
purposes, 1500 ft in length along this mineral lode, vein or deposit within a width
of 300 ft on each side of the location monument at which this Location Notice is
posted (600 ft total). The general course of the claim is North-South

THE NAME OF THE CLAIM IS RB #

13

The DATE OF LOCATION of this claim is the 18th day of November, 2006.

The location monument lies in the NW 1/4, Sec. 32, T. 5 N., R. 14 E., G&SRBM.
Beginning at the SW corner of the claim, and connecting in a clockwise direction,
Thence 1500 ft, bearing due North to the northwest corner, Thence 300 ft,
bearing due East to the North end center, Thence 300 ft, bearing due East to
the Northeast corner, Thence 1500 ft, bearing due South to the Southeast corner,
Thence 300 ft, bearing due West to the South end center, Thence 300 ft,
bearing due West to the Southwest corner, the point of beginning.

The Location Monument lies midway between the two sides, and is 25 ft from
the N end and 1475 ft from the S end of this claim. The position of each
corner of the claim and type of monument used are shown on the mining claim
map to be recorded herewith. The number, position and markings on each
corner and end center monument are marked. Monuments consist of 2"x 2"x 4'
wood posts.

THE CLAIM IS LOCATED IN:

NW	1/4, Section	32	, T. 5 N., R. 14 E., G&SRBM
SW	1/4, Section	32	, T. 5 N., R. 14 E., G&SRBM
NE	1/4, Section	32	, T. 5 N., R. 14 E., G&SRBM
SE	1/4, Section	32	, T. 5 N., R. 14 E., G&SRBM, Gila, Co.

The NW corner of the claim is 7450 ft in an East direction, and 2100 ft in a
South direction from a monument located at the Northwest corner of
Section 31, T. 5 N., R. 14 E.

Locator:

Nicholas Barr

The undersigned is a citizen

Nicholas Barr (agent)

of the United States. (agent for): Ethel Schell Larsen's Red Bluff Mine, LLC
1144 E. Jefferson, Phoenix, AZ 85034

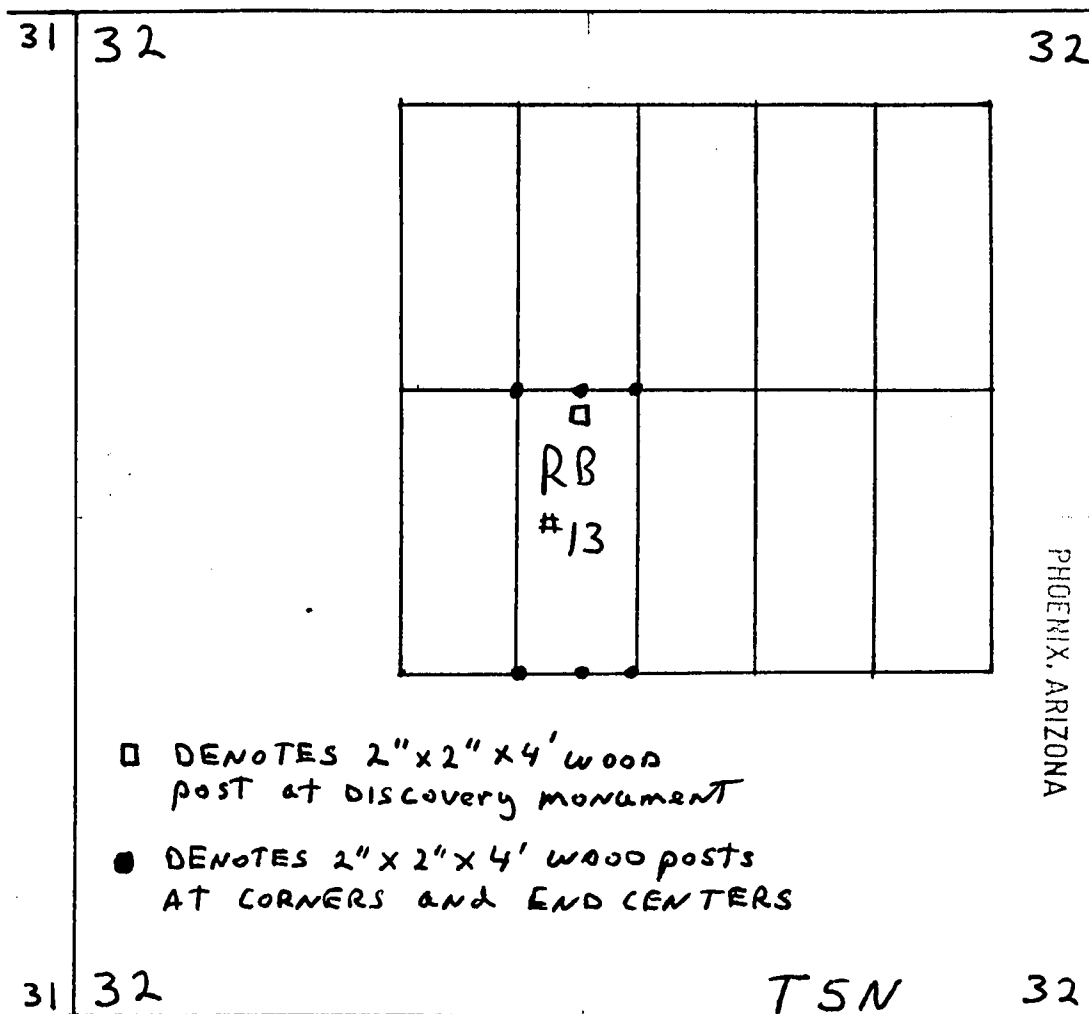
Dated: November 18th, 2006

RECEIVED
B.L.M. AZ STATE OFFICE
FEB 13 2006
PHOENIX, ARIZONA

AMC 378777

MAP OF MINING CLAIM LOCATION

The name of the claim is RB # 13
 The NW corner of this claim is 7450 ft in an East direction, and 2100 ft in a South direction from a monument located at the NW corner of Section 31, T 5 N. R 14 E., G&SRBM. Monuments marking discovery, end centers and corners consist of 2" by 2" by 4 ft. wood posts. Bearing and distance between the corners of the claim are; beginning at the NW corner of the claim, 600 ft due East to the NE corner, then 1500 ft due South to the SE corner, then 600 ft due West to the SW corner, then 1500 due North to the point of beginning. 1" = 1000 ft



- DENOTES 2" x 2" x 4' wood post at discovery monument
- DENOTES 2" x 2" x 4' wood posts at corners and end centers

2001 FEB 13 A 6:56

RECEIVED
B.L.M. AZ STATE OFFICE

Sections 32, Quarter Sections SE, NE, Range 14 E., Township 5 N., G&SR Base Meridian, Gila County, AZ

Date: November 18, 2006, Signature: Nicholas Barr
 Nicholas Barr (agent)

(agent for): Ethel Schell Larsen's Red Bluff Mine, LLC
 1144 E. Jefferson, Phoenix, AZ 85034

4116 318777

after recording return to:
Nicholas Barr (agent)
P.O. Box 6688
Apache Junction, AZ 85278

RECEIVED
B.L.M. AZ STATE OFFICE
2007 FEB 13 A 6:56
PHOENIX, ARIZONA

LODE MINING CLAIM LOCATION CERTIFICATE
STATE of ARIZONA, COUNTY of GILA

NOTICE IS HEREBY GIVEN that NICHOLAS BARR
Whose mailing address is P.O. Box 6688, Apache Junction, AZ, 85278, having
discovered this mineral lode, vein or deposit with the claim hereby located, claims
by right of discovery and location all valuable minerals, under and in accordance
with the mining laws of the United States and the State of Arizona for mining
purposes, 1500 ft in length along this mineral lode, vein or deposit within a width
of 300 ft on each side of the location monument at which this Location Notice is
posted (600 ft total). The general course of the claim is North-South

THE NAME OF THE CLAIM IS RB # 14

The DATE OF LOCATION of this claim is the 18th day of November, 2006.

The location monument lies in the NW 1/4, Sec. 32 T. 5 N., R. 14 E, G&SRBM
Beginning at the SW corner of the claim, and connecting in a clockwise direction,
Thence 1500 ft, bearing due North to the northwest corner, Thence 300 ft,
bearing due East to the North end center, Thence 300 ft, bearing due East to
the Northeast corner, Thence 1500 ft, bearing due South to the Southeast corner,
Thence 300 ft, bearing due West to the South end center, Thence 300 ft,
bearing due West to the Southwest corner, the point of beginning.

The Location Monument lies midway between the two sides, and is 25 ft from
the S end and 1475 ft from the N end of this claim. The position of each
corner of the claim and type of monument used are shown on the mining claim
map to be recorded herewith. The number, position and markings on each
corner and end center monument are marked. Monuments consist of 2"x 2"x 4'
wood posts.

THE CLAIM IS LOCATED IN:

NW 1/4, Section 32, T. 5 N., R. 14 E., G&SRBM
NE 1/4, Section 32, T. 5 N., R. 14 E., G&SRBM
1/4, Section _____, T. 5 N., R. 14 E., G&SRBM
1/4, Section _____, T. 5 N., R. 14 E., G&SRBM, Gila, Co.

The NW corner of the claim is 7450 ft in an East direction, and 600 ft in a
South direction from a monument located at the Northwest corner of
Section: 31, T. 5 N., R. 14 E.

Locator: Nicholas Barr
Nicholas Barr (agent)

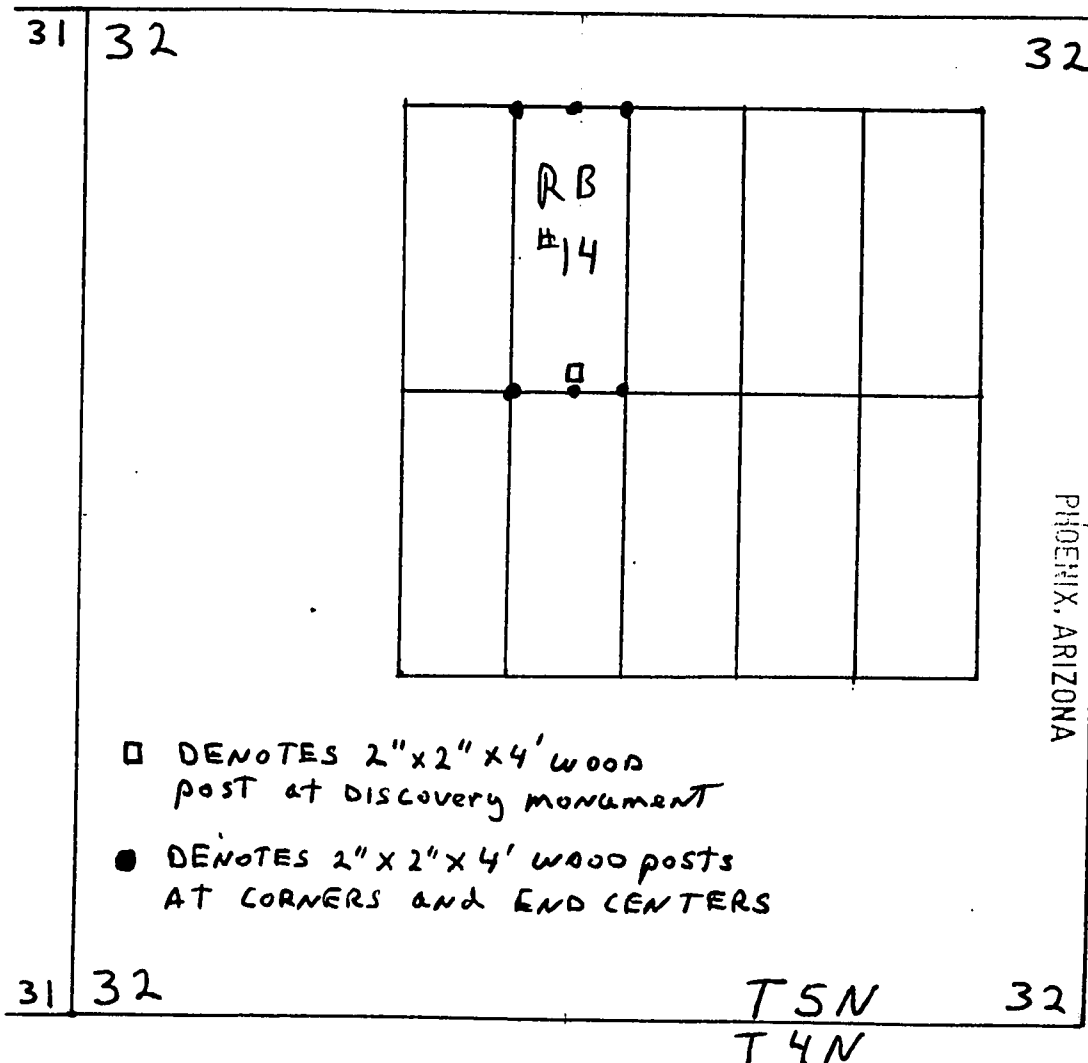
The undersigned is a citizen
of the United States. (agent for): Ethel Schell Larsen's Red Bluff Mine, LLC
1144 E. Jefferson, Phoenix, AZ 85034

Dated: November 18th, 2006

AME 378778

MAP OF MINING CLAIM LOCATION

The name of the claim is RB # 14
 The NW corner of this claim is 7450 ft in an East direction, and 600 ft in a South direction from a monument located at the NW corner of Section 31, T 5 N. R 14 E., G&SRBM. Monuments marking discovery, end centers and corners consist of 2" by 2" by 4 ft. wood posts. Bearing and distance between the corners of the claim are; beginning at the NW corner of the claim; 600 ft due East to the NE corner, then 1500 ft due South to the SE corner, then 600 ft due West to the SW corner, then 1500 due North to the point of beginning. 1" = 1000 ft



Sections 32, Quarter Sections NE, NW, Range 14 E., Township 5 N., G&SR Base Meridian, Gila County, AZ

Date: November 18, 2006, Signature: Nicholas Barr
 Nicholas Barr (agent)

(agent for): Ethel Schell Larsen's Red Bluff Mine, LLC
 1144 E. Jefferson, Phoenix, AZ 85034

AMC 378778

after recording return to:
Nicholas Barr (agent)
P.O. Box 6688
Apache Junction, AZ 85278

LODE MINING CLAIM LOCATION CERTIFICATE
STATE of ARIZONA, COUNTY of GILA

NOTICE IS HEREBY GIVEN that NICHOLAS BARR
Whose mailing address is P.O. Box 6688, Apache Junction, AZ, 85278, having
discovered this mineral lode, vein or deposit with the claim hereby located, claims
by right of discovery and location all valuable minerals, under and in accordance
with the mining laws of the United States and the State of Arizona for mining
purposes, 1500 ft in length along this mineral lode, vein or deposit within a width
of 300 ft on each side of the location monument at which this Location Notice is
posted (600 ft total). The general course of the claim is North-South

THE NAME OF THE CLAIM IS RB # 15

The DATE OF LOCATION of this claim is the 18th day of November, 2006.

The location monument lies in the NE 1/4, Sec. 32 T. 5 N., R. 14 E., G&SRBM
Beginning at the SW corner of the claim, and connecting in a clockwise direction,
Thence 1500 ft, bearing due North to the northwest corner, Thence 300 ft,
bearing due East to the North end center, Thence 300 ft, bearing due East to
the Northeast corner, Thence 1500 ft, bearing due South to the Southeast corner,
Thence 300 ft, bearing due West to the South end center, Thence 300 ft,
bearing due West to the Southwest corner, the point of beginning.

The Location Monument lies midway between the two sides, and is 25 ft from
the N end and 1475 ft from the S end of this claim. The position of each
corner of the claim and type of monument used are shown on the mining claim
map to be recorded herewith. The number, position and markings on each
corner and end center monument are marked. Monuments consist of 2"x 2"x 4'
wood posts.

THE CLAIM IS LOCATED IN:

<u>NE</u> 1/4, Section <u>32</u>	T. 5 N., R. 14 E., G&SRBM
<u>SE</u> 1/4, Section <u>32</u>	T. 5 N., R. 14 E., G&SRBM
1/4, Section _____	T. 5 N., R. 14 E., G&SRBM
1/4, Section _____	T. 5 N., R. 14 E., G&SRBM, Gila, Co.

The NW corner of the claim is 8050 ft in an East direction, and 2100 ft in a
South direction from a monument located at the Northwest corner of
Section 31, T. 5 N., R. 14 E.

Locator: Nicholas Barr

The undersigned is a citizen _____ Nicholas Barr (agent)
of the United States. (agent for): Ethel Schell Larsen's Red Bluff Mine, LLC
1144 E. Jefferson, Phoenix, AZ 85034

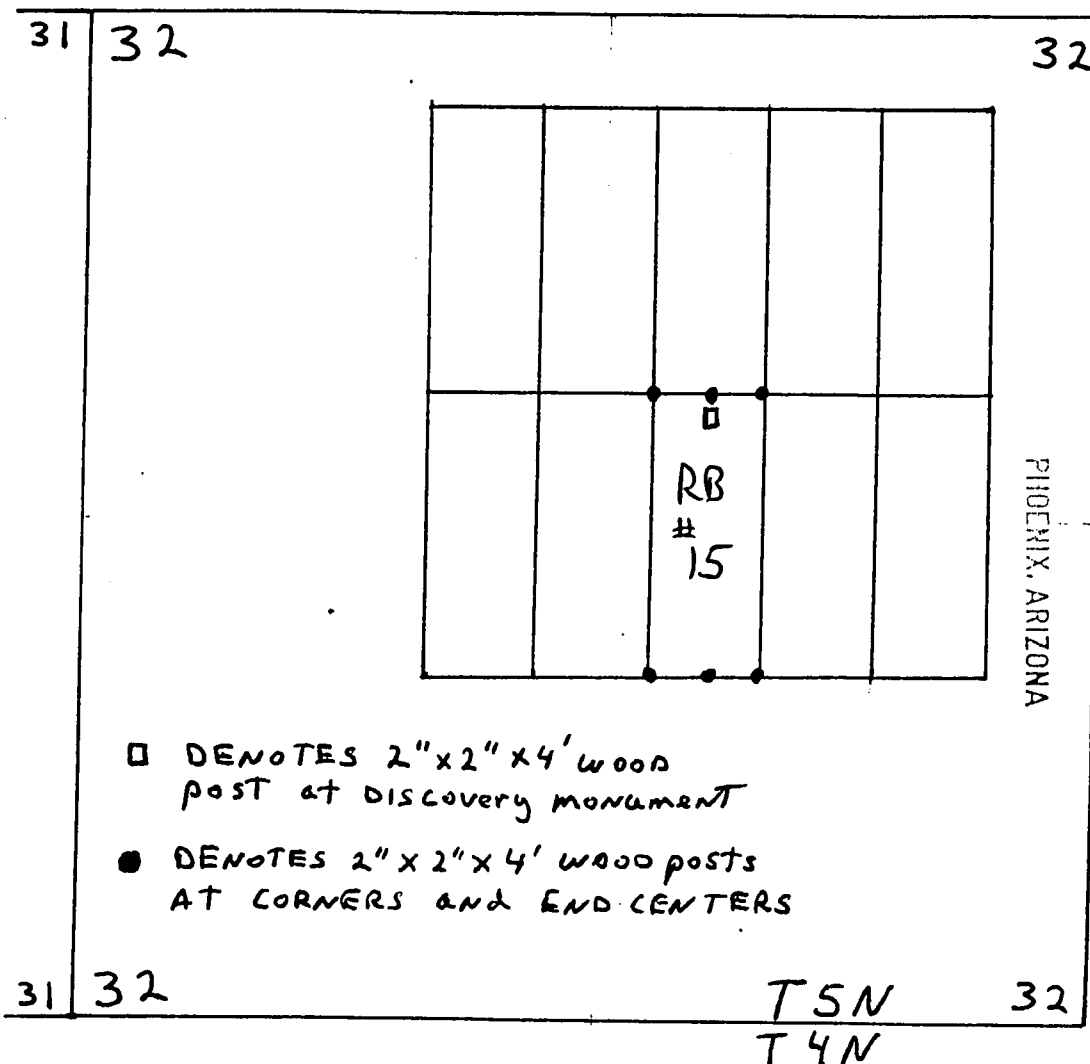
Dated: November 18th, 2006

RECEIVED
B.L.M. AZ STATE OFFICE
2007 FEB 13 A 6:55
PHOENIX, ARIZONA

ANG 378779

MAP OF MINING CLAIM LOCATION

The name of the claim is RB # 15
 The NW corner of this claim is 8050 ft in an East direction, and 2100 ft in a South direction from a monument located at the NW corner of Section 31, T 5 N. R 14 E., G&SRBM. Monuments marking discovery, end centers and corners consist of 2" by 2" by 4 ft. wood posts. Bearing and distance between the corners of the claim are; beginning at the NW corner of the claim, 600 ft due East to the NE corner, then 1500 ft due South to the SE corner, then 600 ft due West to the SW corner, then 1500 ft due North to the point of beginning. 1" = 1000 ft



RECEIVED
 B.L.M. AZ STATE OFFICE
 2007 FEB 13 A 6:56
 PHOENIX, ARIZONA

Sections 32, Quarter Sections NE SE, Range 14 E.,
 Township 5 N., G&SR Base Meridian, Gila County, AZ

Date: November 18 2006, Signature: Nicholas Barr
 Nicholas Barr (agent)

(agent for): Ethel Schell Larsen's Red Bluff Mine, LLC
 1144 E. Jefferson, Phoenix, AZ 85034

AMC 378779

after recording return to:
Nicholas Barr (agent)
P.O. Box 6688
Apache Junction, AZ 85278

RECEIVED
B.L.M. AZ STATE OFFICE
2007 FEB 13 A 6:56
PHOENIX, ARIZONA

LODE MINING CLAIM LOCATION CERTIFICATE
STATE of ARIZONA, COUNTY of GILA

NOTICE IS HEREBY GIVEN that NICHOLAS BARR
Whose mailing address is P.O. Box 6688, Apache Junction, AZ, 85278, having
discovered this mineral lode, vein or deposit with the claim hereby located, claims
by right of discovery and location all valuable minerals, under and in accordance
with the mining laws of the United States and the State of Arizona for mining
purposes, 1500 ft in length along this mineral lode, vein or deposit within a width
of 300 ft on each side of the location monument at which this Location Notice is
posted (600 ft total). The general course of the claim is North-South

THE NAME OF THE CLAIM IS RB # 16

The DATE OF LOCATION of this claim is the 18th day of November, 2006.

The location monument lies in the NE 1/4, Sec. 32 T. 5 N., R. 14 E, G&SRBM
Beginning at the SW corner of the claim, and connecting in a clockwise direction,
Thence 1500 ft, bearing due North to the northwest corner, Thence 300 ft,
bearing due East to the North end center, Thence 300 ft, bearing due East to
the Northeast corner, Thence 1500 ft, bearing due South to the Southeast corner,
Thence 300 ft, bearing due West to the South end center, Thence 300 ft,
bearing due West to the Southwest corner, the point of beginning.

The Location Monument lies midway between the two sides, and is 25 ft from
the S end and 1475 ft from the N end of this claim. The position of each
corner of the claim and type of monument used are shown on the mining claim
map to be recorded herewith. The number, position and markings on each
corner and end center monument are marked. Monuments consist of 2"x 2"x 4'
wood posts.

THE CLAIM IS LOCATED IN:

NE 1/4, Section 32, T. 5 N., R. 14 E., G&SRBM
____ 1/4, Section _____, T. 5 N., R. 14 E., G&SRBM
____ 1/4, Section _____, T. 5 N., R. 14 E., G&SRBM
____ 1/4, Section _____, T. 5 N., R. 14 E., G&SRBM, Gila, Co.

The NW corner of the claim is 8050 ft in an East direction, and 600 ft in a
South direction from a monument located at the Northwest corner of
Section: 31, T. 5 N., R. 14 E.

Locator: Nicholas Barr
Nicholas Barr (agent)

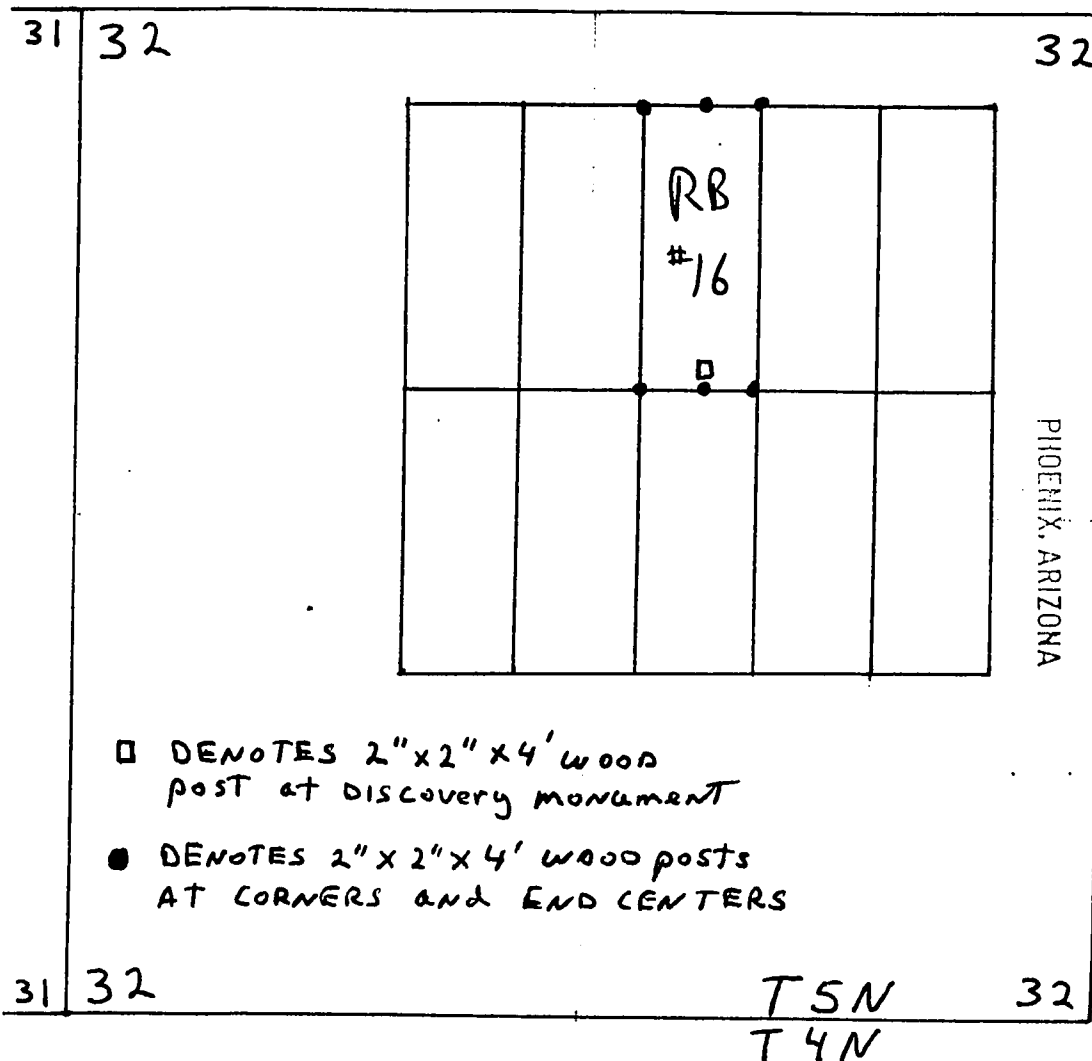
The undersigned is a citizen
of the United States. (agent for): Ethel Schell Larsen's Red Bluff Mine, LLC
1144 E. Jefferson, Phoenix, AZ 85034

Dated: November 18th 2006

AMC 378780

MAP OF MINING CLAIM LOCATION

The name of the claim is RB # 16
 The NW corner of this claim is 8050 ft in an East direction, and 600 ft in a South direction from a monument located at the NW corner of Section 31, T 5 N. R 14 E., G&SRBM. Monuments marking discovery, end centers and corners consist of 2" by 2" by 4 ft. wood posts. Bearing and distance between the corners of the claim are; beginning at the NW corner of the claim, 600 ft due East to the NE corner, then 1500 ft due South to the SE corner, then 600 ft due West to the SW corner, then 1500 due North to the point of beginning. 1" = 1000 ft



2001 FEB 13 A 6:56

RECEIVED
B.L.M. AZ STATE OFFICE

Sections 32, Quarter Sections NE, Range 14 E.,
 Township 5 N., G&SR Base Meridian, Gila County, AZ

Date: November 18, 2006, Signature: Nicholas Barr
 Nicholas Barr (agent)

(agent for): Ethel Schell Larsen's Red Bluff Mine, LLC
 1144 E. Jefferson, Phoenix, AZ 85034

AMC 378780

after recording return to:
Nicholas Barr (agent)
P.O. Box 6688
Apache Junction, AZ 85278

RECEIVED
B.L.M. AZ STATE OFFICE
2007 FEB 13 A 6:56
PHOENIX, ARIZONA

LODE MINING CLAIM LOCATION CERTIFICATE
STATE of ARIZONA, COUNTY of GILA

NOTICE IS HEREBY GIVEN that NICHOLAS BARR
Whose mailing address is P.O. Box 6688, Apache Junction, AZ, 85278, having
discovered this mineral lode, vein or deposit with the claim hereby located, claims
by right of discovery and location all valuable minerals, under and in accordance
with the mining laws of the United States and the State of Arizona for mining
purposes, 1500 ft in length along this mineral lode, vein or deposit within a width
of 300 ft on each side of the location monument at which this Location Notice is
posted (600 ft total). The general course of the claim is North-South

THE NAME OF THE CLAIM IS RB # 17

The DATE OF LOCATION of this claim is the 18th day of November, 2006.

The location monument lies in the NE 1/4, Sec. 32 T. 5 N., R. 14 E, G&SRBM
Beginning at the SW corner of the claim, and connecting in a clockwise direction,
Thence 1500 ft, bearing due North to the northwest corner, Thence 300 ft,
bearing due East to the North end center, Thence 300 ft, bearing due East to
the Northeast corner, Thence 1500 ft, bearing due South to the Southeast corner,
Thence 300 ft, bearing due West to the South end center, Thence 300 ft,
bearing due West to the Southwest corner, the point of beginning.

The Location Monument lies midway between the two sides, and is 25 ft from
the N end and 1475 ft from the S end of this claim. The position of each
corner of the claim and type of monument used are shown on the mining claim
map to be recorded herewith. The number, position and markings on each
corner and end center monument are marked. Monuments consist of 2"x 2"x 4'
wood posts.

THE CLAIM IS LOCATED IN:

NE 1/4, Section 32, T. 5 N., R. 14 E., G&SRBM
SE 1/4, Section 32, T. 5 N., R. 14 E., G&SRBM
1/4, Section _____, T. 5 N., R. 14 E., G&SRBM
1/4, Section _____, T. 5 N., R. 14 E., G&SRBM, Gila, Co.

The NW corner of the claim is 8650 ft in an East direction, and 2100 ft in a
South direction from a monument located at the Northwest corner of
Section 31, T. 5 N., R. 14 E.

Locator: Nicholas Barr

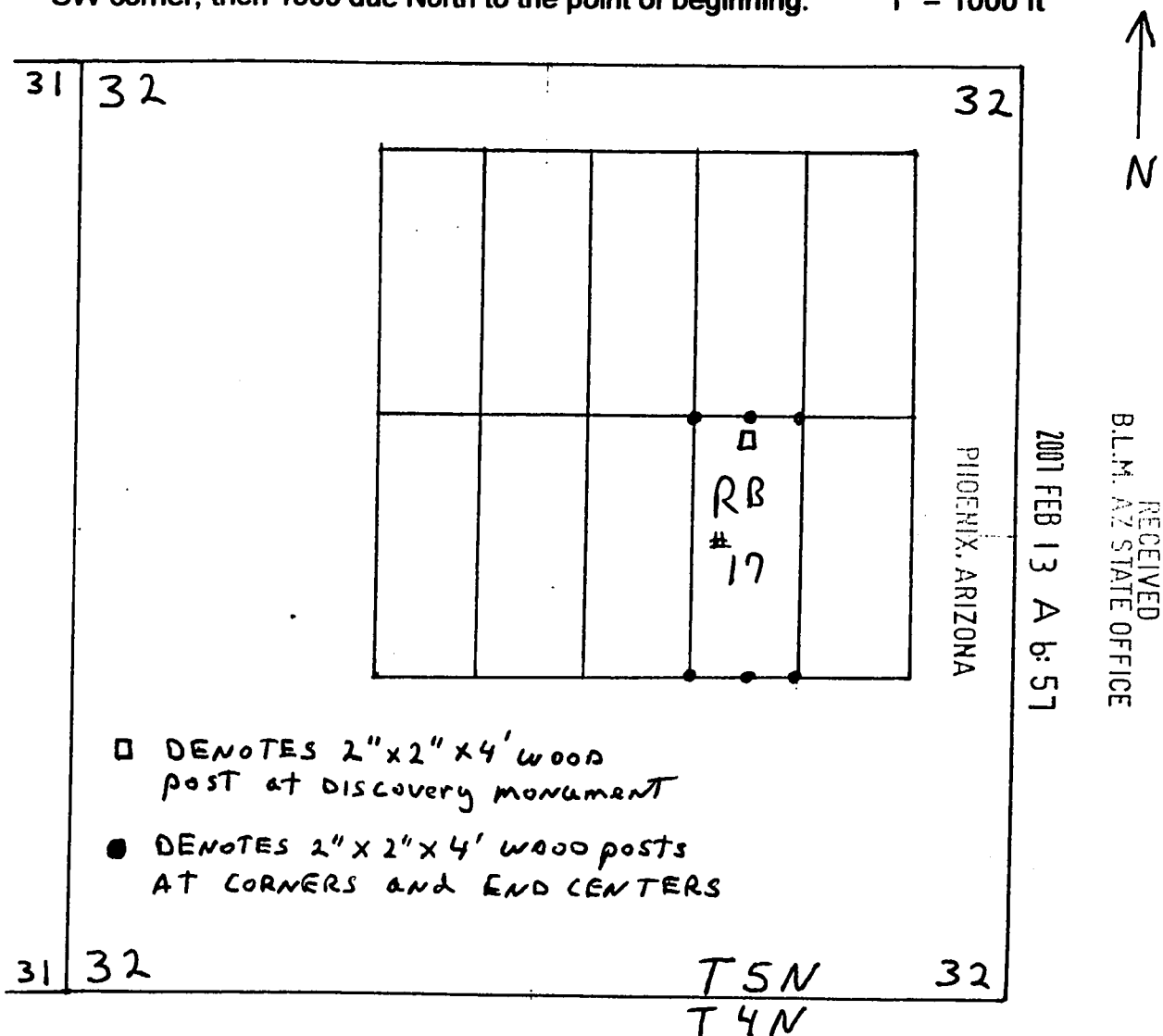
The undersigned is a citizen
of the United States. (agent for): Nicholas Barr (agent)
Ethel Schell Larsen's Red Bluff Mine, LLC
1144 E. Jefferson, Phoenix, AZ 85034

Dated: November 18th, 2006

AMC 318781

MAP OF MINING CLAIM LOCATION

The name of the claim is RB # 17
 The NW corner of this claim is 8650 ft in an East direction, and 2100 ft in a South direction from a monument located at the NW corner of Section 31, T 5 N. R 14 E., G&SRBM. Monuments marking discovery, end centers and corners consist of 2" by 2" by 4 ft. wood posts. Bearing and distance between the corners of the claim are; beginning at the NW corner of the claim, 600 ft due East to the NE corner, then 1500 ft due South to the SE corner, then 600 ft due West to the SW corner, then 1500 due North to the point of beginning. 1" = 1000 ft



Sections 32, Quarter Sections NE SE, Range 14 E.,
 Township 5 N., G&SR Base Meridian, Gila County, AZ

Date: November 18, 2006, Signature: Nicholas Barr
 Nicholas Barr (agent)
 (agent for): Ethel Schell Larsen's Red Bluff Mine, LLC
 1144 E. Jefferson, Phoenix, AZ 85034

AMC 378781

after recording return to:
Nicholas Barr (agent)
P.O. Box 6688
Apache Junction, AZ 85278

LODE MINING CLAIM LOCATION CERTIFICATE
STATE of ARIZONA, COUNTY of GILA

NOTICE IS HEREBY GIVEN that NICHOLAS BARR
Whose mailing address is P.O. Box 6688, Apache Junction, AZ, 85278, having
discovered this mineral lode, vein or deposit with the claim hereby located, claims
by right of discovery and location all valuable minerals, under and in accordance
with the mining laws of the United States and the State of Arizona for mining
purposes, 1500 ft in length along this mineral lode, vein or deposit within a width
of 300 ft on each side of the location monument at which this Location Notice is
posted (600 ft total). The general course of the claim is North-South

THE NAME OF THE CLAIM IS RB # 18

The DATE OF LOCATION of this claim is the 18th day of November, 2006.

The location monument lies in the NE 1/4, Sec. 32 T. 5 N., R. 14 E., G&SRBM
Beginning at the SW corner of the claim, and connecting in a clockwise direction,
Thence 1500 ft, bearing due North to the northwest corner, Thence 300 ft,
bearing due East to the North end center, Thence 300 ft, bearing due East to
the Northeast corner, Thence 1500 ft, bearing due South to the Southeast corner,
Thence 300 ft, bearing due West to the South end center, Thence 300 ft,
bearing due West to the Southwest corner, the point of beginning.

The Location Monument lies midway between the two sides, and is 25 ft from
the S end and 1475 ft from the N end of this claim. The position of each
corner of the claim and type of monument used are shown on the mining claim
map to be recorded herewith. The number, position and markings on each
corner and end center monument are marked. Monuments consist of 2"x2"x4"
wood posts.

THE CLAIM IS LOCATED IN:

NE 1/4, Section 32, T. 5 N., R. 14 E., G&SRBM
____ 1/4, Section _____, T. 5 N., R. 14 E., G&SRBM
____ 1/4, Section _____, T. 5 N., R. 14 E., G&SRBM
____ 1/4, Section _____, T. 5 N., R. 14 E., G&SRBM, Gila, Co.

The NW corner of the claim is 8650 ft in an East direction, and 600 ft in a
South direction from a monument located at the Northwest corner of
Section 31, T. 5 N., R. 14 E.

Locator: Nicholas Barr

The undersigned is a citizen
of the United States. (agent for): Nicholas Barr (agent)
Ethel Schell Larsen's Red Bluff Mine, LLC
1144 E. Jefferson, Phoenix, AZ 85034

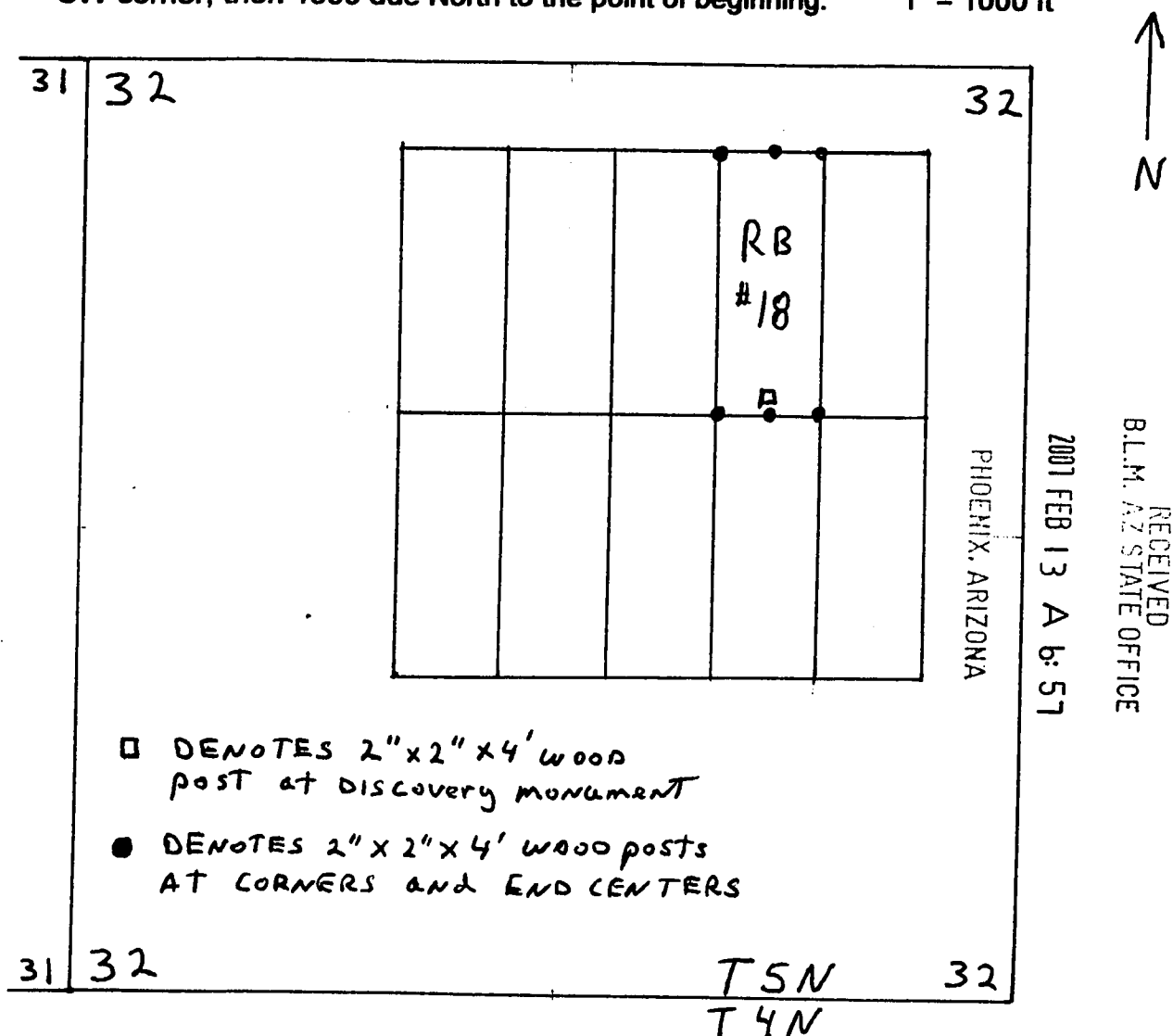
Dated: November 18th, 2006

RECEIVED
B.L.M. AZ STATE OFFICE

AMC 378782

MAP OF MINING CLAIM LOCATION

The name of the claim is RB # 18
 The NW corner of this claim is 8650 ft in an East direction, and 600 ft in a South direction from a monument located at the NW corner of Section 31, T 5 N. R 14 E., G&SRBM. Monuments marking discovery, end centers and corners consist of 2" by 2" by 4 ft. wood posts. Bearing and distance between the corners of the claim are; beginning at the NW corner of the claim, 600 ft due East to the NE corner, then 1500 ft due South to the SE corner, then 600 ft due West to the SW corner, then 1500 due North to the point of beginning. 1" = 1000 ft



Sections 32, Quarter Sections NE, Range 14 E.,
 Township 5 N., G&SR Base Meridian, Gila County, AZ

Date: November 18, 2006, Signature: Nicholas Barr
 Nicholas Barr (agent)

(agent for): Ethel Schell Larsen's Red Bluff Mine, LLC
 1144 E. Jefferson, Phoenix, AZ 85034

AMC 378782

after recording return to:
Nicholas Barr (agent)
P.O. Box 6688
Apache Junction, AZ 85278

RECEIVED
B.L.M. AZ STATE OFFICE
2007 FEB 13 A 6:
PHOENIX, ARIZONA

LODE MINING CLAIM LOCATION CERTIFICATE
STATE of ARIZONA, COUNTY of GILA

NOTICE IS HEREBY GIVEN that NICHOLAS BARR
Whose mailing address is P.O. Box 6688, Apache Junction, AZ, 85278, having
discovered this mineral lode, vein or deposit with the claim hereby located, claims
by right of discovery and location all valuable minerals, under and in accordance
with the mining laws of the United States and the State of Arizona for mining
purposes, 1500 ft in length along this mineral lode, vein or deposit within a width
of 300 ft on each side of the location monument at which this Location Notice is
posted (600 ft total). The general course of the claim is North-South

THE NAME OF THE CLAIM IS RB # 19

The DATE OF LOCATION of this claim is the 19th day of November, 2006.

The location monument lies in the NE 1/4, Sec. 32 T. 5 N., R. 14 E, G&SRBM
Beginning at the SW corner of the claim, and connecting in a clockwise direction,
Thence 1500 ft, bearing due North to the northwest corner, Thence 300 ft,
bearing due East to the North end center, Thence 300 ft, bearing due East to
the Northeast corner, Thence 1500 ft, bearing due South to the Southeast corner,
Thence 300 ft, bearing due West to the South end center, Thence 300 ft,
bearing due West to the Southwest corner, the point of beginning.

The Location Monument lies midway between the two sides, and is 25 ft from
the N end and 1475 ft from the S end of this claim. The position of each
corner of the claim and type of monument used are shown on the mining claim
map to be recorded herewith. The number, position and markings on each
corner and end center monument are marked. Monuments consist of 2"x 2"x 4'
wood posts.

THE CLAIM IS LOCATED IN:

NE 1/4, Section 32, T. 5 N., R. 14 E., G&SRBM
SE 1/4, Section 32, T. 5 N., R. 14 E., G&SRBM
1/4, Section _____, T. 5 N., R. 14 E., G&SRBM
1/4, Section _____, T. 5 N., R. 14 E., G&SRBM, Gila, Co.

The NW corner of the claim is 9250 ft in an East direction, and 2100 ft in a
South direction from a monument located at the Northwest corner of
Section 31, T. 5 N., R. 14 E.

Locator: Nicholas Barr
Nicholas Barr (agent)

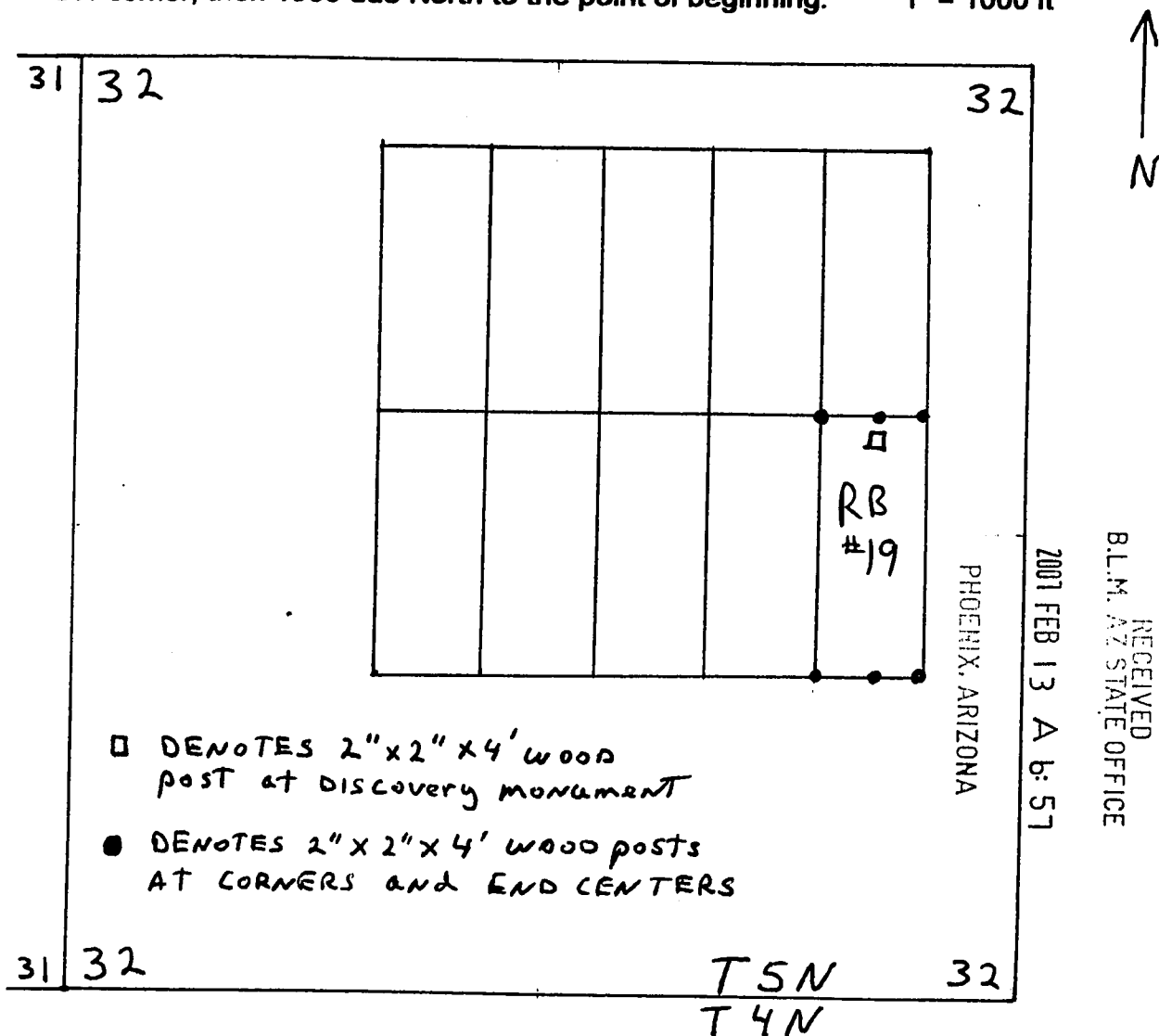
The undersigned is a citizen
of the United States. (agent for): Ethel Schell Larsen's Red Bluff Mine, LLC
1144 E. Jefferson, Phoenix, AZ 85034

Dated: November 19th, 2006

ANC 378783

MAP OF MINING CLAIM LOCATION

The name of the claim is RB # 19
 The NW corner of this claim is 9250 ft in an East direction, and 2100 ft in a South direction from a monument located at the NW corner of Section 31, T 5 N. R 14 E., G&SRBM. Monuments marking discovery, end centers and corners consist of 2" by 2" by 4 ft. wood posts. Bearing and distance between the corners of the claim are; beginning at the NW corner of the claim, 600 ft due East to the NE corner, then 1500 ft due South to the SE corner, then 600 ft due West to the SW corner, then 1500 due North to the point of beginning. 1" = 1000 ft



Sections 32, Quarter Sections NE, SE, Range 14 E.,
 Township 5 N., G&SR Base Meridian, Gila County, AZ

Date: November 18, 2006, Signature: Nicholas Barr
 Nicholas Barr (agent)

(agent for): Ethel Schell Larsen's Red Bluff Mine, LLC
 1144 E. Jefferson, Phoenix, AZ 85034

AMC 378783

after recording return to:
Nicholas Barr (agent)
P.O. Box 6688
Apache Junction, AZ 85278

RECEIVED
B.L.M. AZ STATE OFFICE
2007 FEB 13 A 6:57
PHOENIX, ARIZONA

LODE MINING CLAIM LOCATION CERTIFICATE
STATE of ARIZONA, COUNTY of GILA

NOTICE IS HEREBY GIVEN that NICHOLAS BARR
Whose mailing address is P.O. Box 6688, Apache Junction, AZ, 85278, having
discovered this mineral lode, vein or deposit with the claim hereby located, claims
by right of discovery and location all valuable minerals, under and in accordance
with the mining laws of the United States and the State of Arizona for mining
purposes, 1500 ft in length along this mineral lode, vein or deposit within a width
of 300 ft on each side of the location monument at which this Location Notice is
posted (600 ft total). The general course of the claim is North-South

THE NAME OF THE CLAIM IS RB # 20

The DATE OF LOCATION of this claim is the 18th day of November, 2006.

The location monument lies in the NE 1/4, Sec. 32 T. 5 N., R. 14 E, G&SRBM
Beginning at the SW corner of the claim, and connecting in a clockwise direction,
Thence 1500 ft, bearing due North to the northwest corner, Thence 300 ft,
bearing due East to the North end center, Thence 300 ft, bearing due East to
the Northeast corner, Thence 1500 ft, bearing due South to the Southeast corner,
Thence 300 ft, bearing due West to the South end center, Thence 300 ft,
bearing due West to the Southwest corner, the point of beginning.

The Location Monument lies midway between the two sides, and is 25 ft from
the S end and 1475 ft from the N end of this claim. The position of each
corner of the claim and type of monument used are shown on the mining claim
map to be recorded herewith. The number, position and markings on each
corner and end center monument are marked. Monuments consist of 2"x 2"x 4'
wood posts.

THE CLAIM IS LOCATED IN:

NE 1/4, Section 32, T. 5 N., R. 14 E., G&SRBM
____ 1/4, Section _____, T. 5 N., R. 14 E., G&SRBM
____ 1/4, Section _____, T. 5 N., R. 14 E., G&SRBM
____ 1/4, Section _____, T. 5 N., R. 14 E., G&SRBM, Gila, Co.

The NW corner of the claim is 9250 ft in an East direction, and 600 ft in a
South direction from a monument located at the Northwest corner of
Section: 31, T. 5 N., R. 14 E.

Locator: Nicholas Barr
Nicholas Barr (agent)

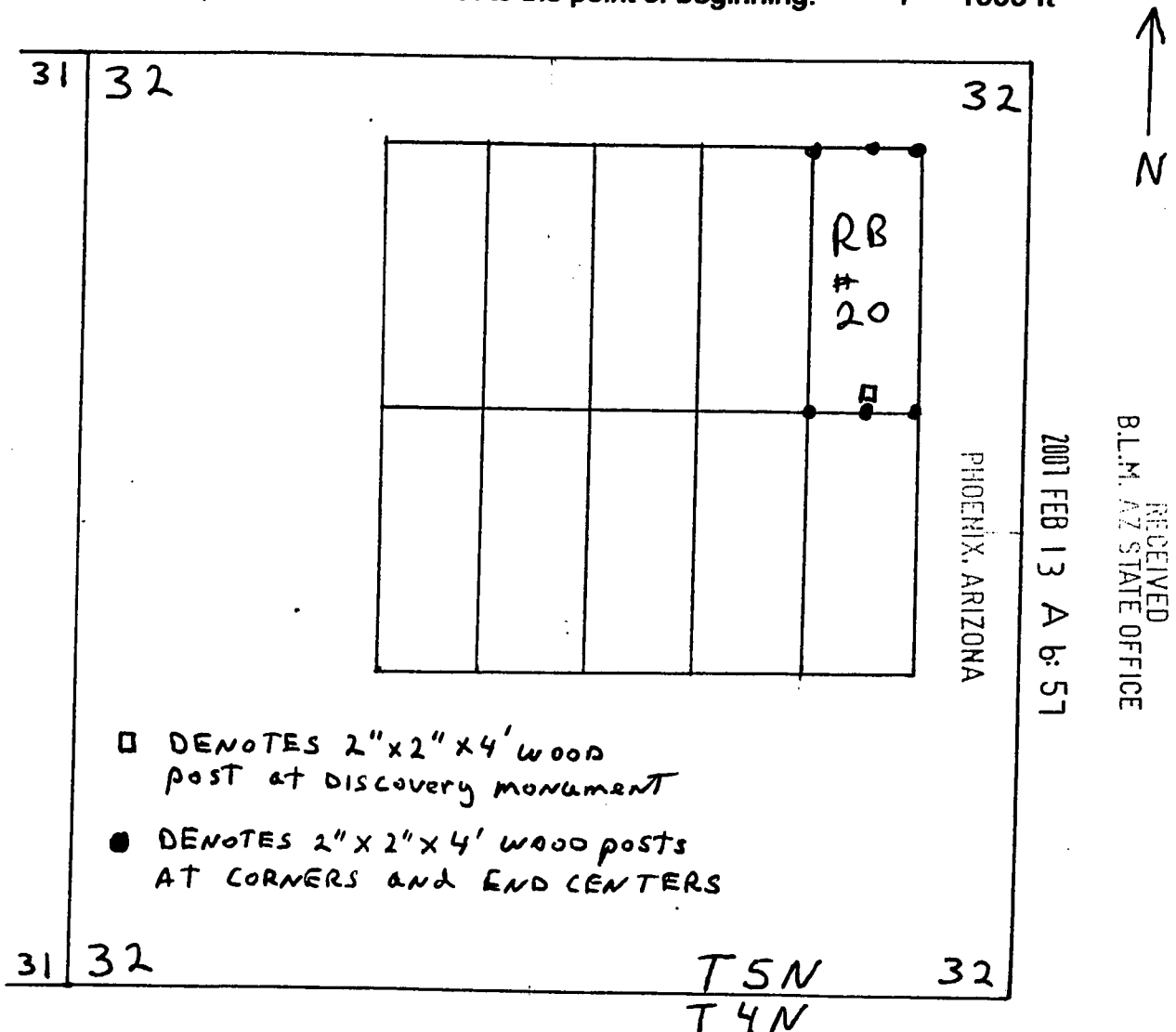
The undersigned is a citizen
of the United States. (agent for): Ethel Schell Larsen's Red Bluff Mine, LLC
1144 E. Jefferson, Phoenix, AZ 85034

Dated: November 18th, 2006

AMC 378784

MAP OF MINING CLAIM LOCATION

The name of the claim is RB # 20
 The NW corner of this claim is 9250 ft in an East direction, and 600 ft in a South direction from a monument located at the NW corner of Section 31, T 5 N. R 14 E., G&SRBM. Monuments marking discovery, end centers and corners consist of 2" by 2" by 4 ft. wood posts. Bearing and distance between the corners of the claim are; beginning at the NW corner of the claim, 600 ft due East to the NE corner, then 1500 ft due South to the SE corner, then 600 ft due West to the SW corner, then 1500 due North to the point of beginning. 1" = 1000 ft



Sections 32, Quarter Sections NE, Range 14 E.,
 Township 5 N., G&SR Base Meridian, Gila County, AZ

Date: November 18, 2006, Signature: Nicholas Barr
 Nicholas Barr (agent)
 (agent for): Ethel Schell Larsen's Red Bluff Mine, LLC
 1144 E. Jefferson, Phoenix, AZ 85034

AMC 378784

after recording return to:
Nicholas Barr
P.O. Box 6688
Apache Junction, AZ 85278

LODE MINING CLAIM LOCATION CERTIFICATE
STATE of ARIZONA, COUNTY of GILA

NOTICE IS HEREBY GIVEN that Nicholas BARR
Whose mailing address is: P.O. Box 6688 Apache Junction, AZ 85278, having
discovered this mineral lode, vein or deposit with the claim hereby located,
claims by right of discovery and location all valuable minerals, under and in
accordance with the mining laws of the United States and the State of Arizona
for mining purposes, 1500 ft in length along this mineral lode, vein or deposit
within a width of 300 ft on each side of the location monument at which this
Location Notice is posted (600 ft total). The course of the claim is N 35 W

THE NAME OF THE CLAIM IS: WC # 10
The DATE of LOCATION of this claim is the 11th day of JANUARY, 2007

The location monument lies in the SW 1/4, Section 19, T.6 N., R.14 E. G&SRBM
Beginning at the NE corner of the claim, and connecting in a clockwise direction,
Thence 1500 ft, bearing S 35 E to the Southeast corner,
Thence 300 ft, bearing S 55 W to the South end center,
Thence 300 ft, bearing S 55 W to the Southwest corner,
Thence 1500 ft, bearing N 35 W to the Northwest corner,
Thence 300 ft, bearing N 55 E to the North end center,
Thence 300 ft, bearing N 55 E to the NE corner, the point of beginning.

The Location Monument lies midway between the two sides, and is 50 ft from
the N end and 1450 ft from the S end of this claim. The position of
each corner of the claim and type of monument used are shown on the mining
claim map to be recorded herewith. The number, position and markings on each
corner and end center monument are marked. THE CLAIM IS LOCATED IN:

SE 1/4, Section 19, T. 6N, R. 14E, G&SRBM
SW 1/4, Section 19, T. 6N, R. 14E, G&SRBM
____ 1/4, Section _____, T. _____, R. _____, G&SRBM
____ 1/4, Section _____, T. _____, R. _____, G&SRBM, Gila County, AZ

The SW corner of the claim is 0 ft in a North direction and 160 ft in a EAST
direction from a 1/4 corner monument of Sections 19 & 30, T.6 N., R.14 E.

The undersigned is a citizen
of the United States.

Locator: Nicholas Barr
Nicholas Barr (agent)

Dated: JANUARY 11, 2007

agent for: Copper Minerals Inc.
630 E. Plumb Lane
Reno, NV 89502

RECEIVED
B.L.M. AZ STATE OFFICE
2007 FEB 13 A 6:56
PHOENIX, ARIZONA

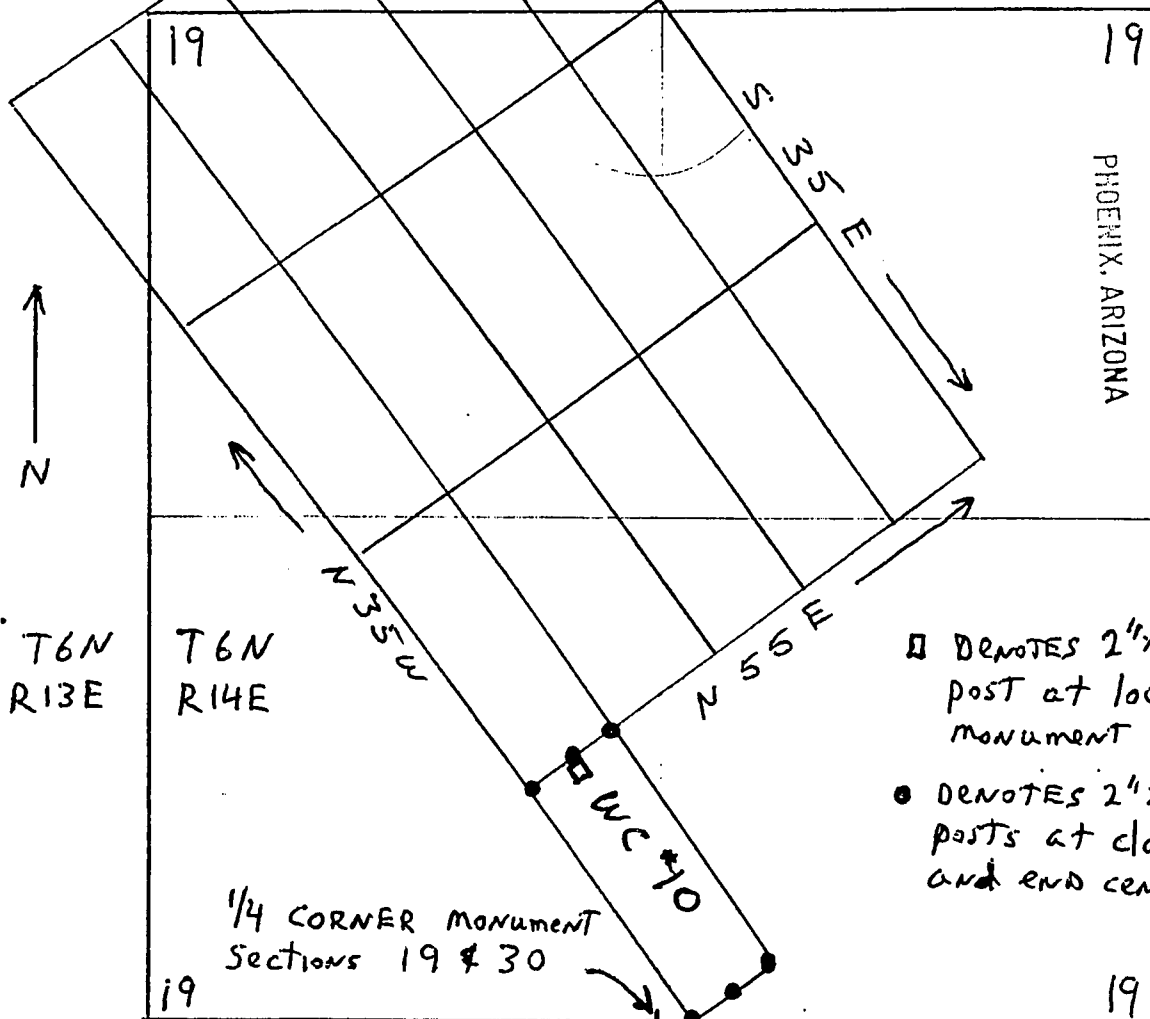
AMC 378785

MAP OF MINING CLAIM LOCATION

The name of the claim is WC #10

The SW corner of this claim is 0 ft in a North direction and 160 ft in a _____ direction from a 1/4 corner monument of Sections 19 & 30, T6N., R 14 E.

Monuments marking discovery, end centers and corners consist of 2" x 2" x 4 ft wood posts. Bearing and distance between the corners of the claim are; beginning at the SW corner, 1500 ft N 35 W, to the NW corner, then 600 ft N55E to the NE corner, then 1500 ft S.35 E., to the SE corner, then 600 ft. S 55 W to the point of beginning. 1" = 1000 ft



T6N
R13E

T6N
R14E

1/4 CORNER MONUMENT
Sections 19 & 30

□ DENOTES 2" x 2" x 4' wood
post at location
monument

● DENOTES 2" x 2" x 4' wood
posts at claim corners
and end centers

Sections 19, Quarter Section SE, SW, Range 14E 30
Township 6 N, G&SR Meridian, Gila County, AZ

Date: JANUARY 11, 2001 Signature: Nicholas Barr

Nicholas Barr (agent)
agent for: HANDLEY MINERALS Inc.
630 E. Plumb Lane
Reno, NV 89502

RECEIVED
B.L.M. AZ STATE OFFICE

2001 FEB 13 A 6:56

PHOENIX, ARIZONA

AMC 318785

RUN TIME: 01:55 PM

DEPARTMENT OF INTERIOR
BUREAU OF LAND MANAGEMENT

RUN DATE: 03/15/2007
Page 1 of 1

Input Parameters for Geographic Report with Land

System Id = CR

Admin State = AZ

Geo State = AZ

Casetype Begins With

Case Disp Txt = AUTHORIZED, CANCELLED, EXPIRED, PENDING, REJECTED, RELINQUISHED, WITHDRAWN

Mer Twp Rng =

Section =

Mtrs = 14 0050N 0140E 027, 14 0050N 0140E 028, 14 0050N 0140E 032, 14 0050N 0140E 033, 14 0060N 0140E 019, 14 0070N 0120E 025, 14 0070N 0120E 036, 14 0070N 0130E 030, 14 0070N 0130E 031

Commodity =

Commodity Txt =

Pending Org =

Pend Org Decode =

Total Rows Returned: 2

NO WARRANTY IS MADE BY BLM FOR USE OF THE DATA
FOR PURPOSES NOT INTENDED BY BLM

RUN TIME: 01:55 PM

Adm State: AZ

UNITED STATES DEPARTMENT OF INTERIOR
BUREAU OF LAND MANAGEMENT
GEOGRAPHIC REPORT WITH LAND
Sorted by Meridian Township Range

RUN DATE: 03/15/2007
Page 1 of 1

Serial Number: AZA 024271PT

Total Case Acres: 88.030

<u>Casetype</u>	<u>Case Disp</u>	14	0070N	0130E	<u>Sect</u>	<u>Sur Typ</u>	<u>Sur Num</u>	<u>Suff</u>	<u>Subdivision</u>	<u>Act Pend</u>
220200	AUTHORIZED				030	FF		1	PART HES 562	
					031			1		

GILA COUNTY

[illegible]

AR 020545 PL 167 4/16/1959



SCALE in chains

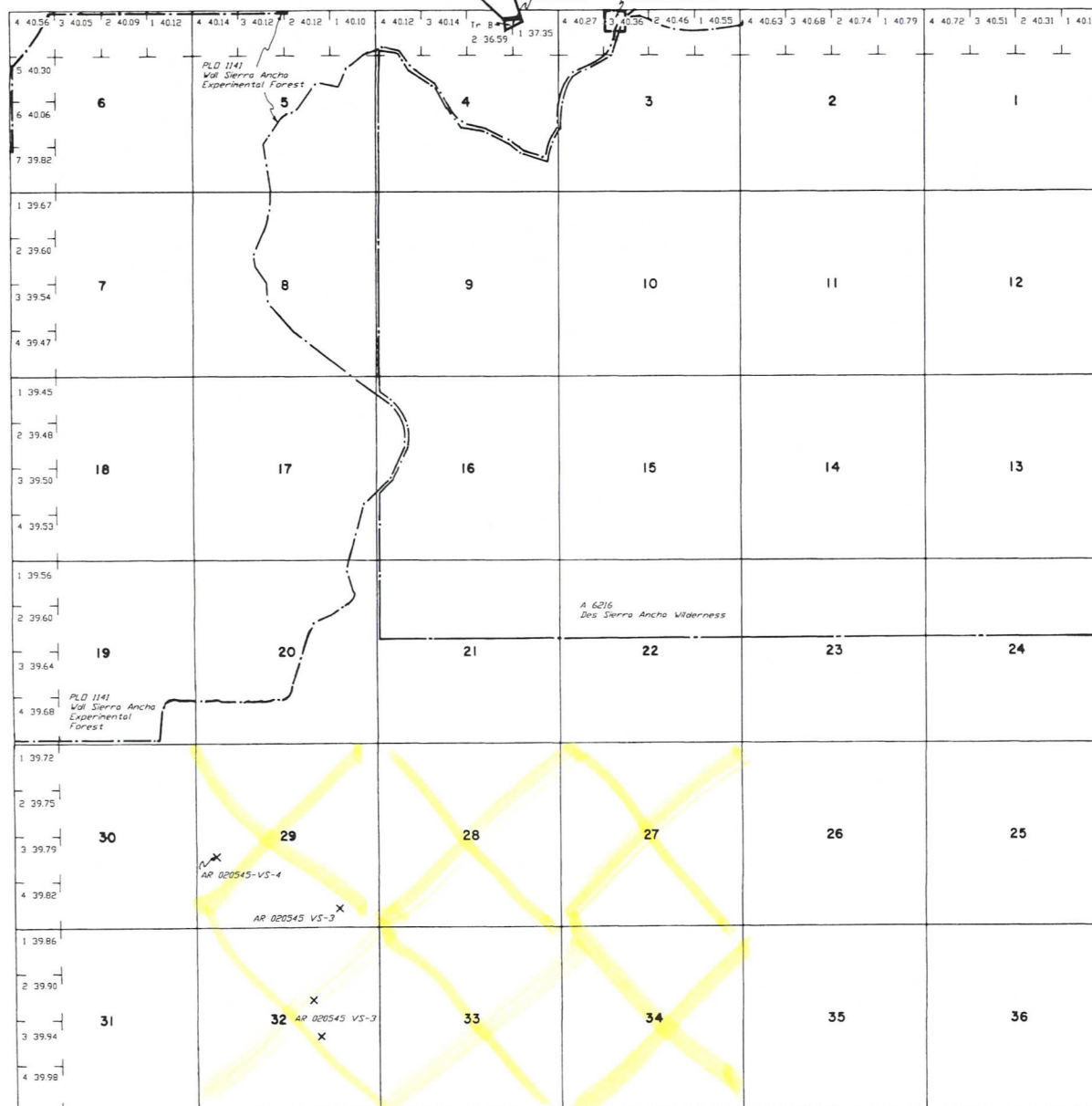
WARNING STATEMENT

WARNING STATEMENT
This plot is the Bureau's Record of Title, and should be used only as a graphic display of the township survey data. Records herein do not reflect title changes which may have been effected by lateral movements of rivers or other bodies of water. Refer to the cadastral surveys for official survey information.

CURRENT TO	BT	T 6 N
6-25-2002	PV	R 14 E

STATUS OF PUBLIC DOMAIN
LAND AND MINERAL TITLES

Tr A
HES 251 4323
PLD 3965
PHX 079359
WD Recon
Wall Aztec Peak
Lookout Adm Site



Lat. 33°43'20" N
Long. 110°51'09" W

[illegible]

FOR ORDERS EFFECTING DISPOSAL OR USE OF
UNIDENTIFIED LANDS WITHDRAWN FOR CLASSIFICATION,
MINERALS, WATER AND/OR OTHER PUBLIC PURPOSES,
REFER TO INDEX OF MISCELLANEOUS DOCUMENTS.

All Tps. included in Wal. Tonto NF, Proc.
10/3/1905

AR 020545 PL 167 4/16/1959

DIST. NO. 2

MDS 157 SW

[illegible]

T. 5N
R. 14E

SCALE

10 20 30 40

30 chains to the inch

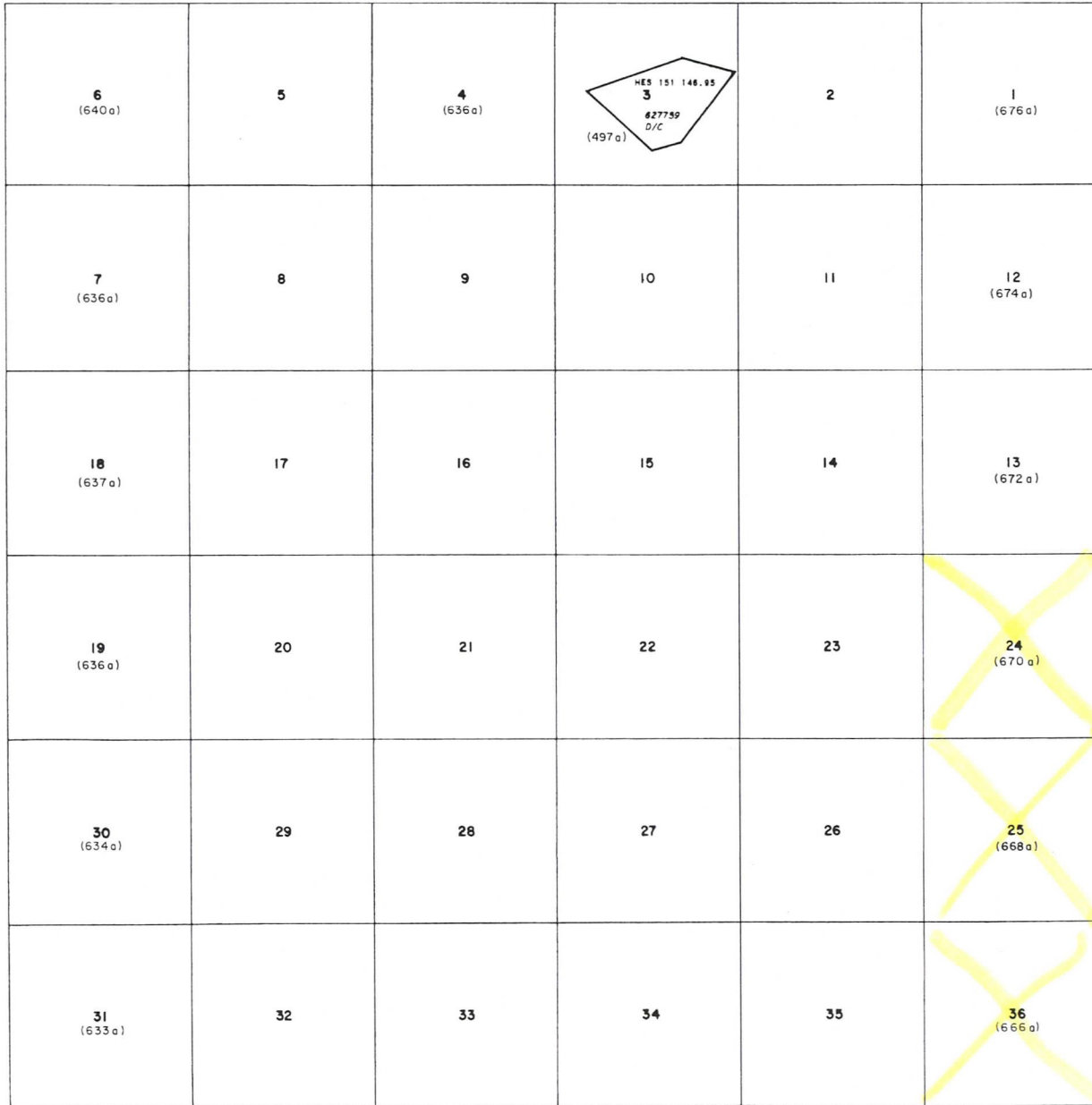
WARNING STATEMENT

This plat is the Bureau's Record of Title, and should be used only as a graphic display of the township survey data. Records herein do not reflect title changes which may have been effected by lateral movements of rivers or other bodies of water. Refer to the cadastral surveys for official survey information.

UNSURVEYED TOWNSHIP 7 NORTH RANGE 12 EAST OF THE GILA AND SALT RIVER MERIDIAN, ARIZONA

GILA COUNTY

STATUS OF PUBLIC DOMAIN
LAND AND MINERAL TITLES



INDEX TO SEGREGATED TRACTS				
RESURVEY	ORIGINAL SURVEY			
TRACT NO	T	R	SEC	SUBDIVISION

FOR ORDERS EFFECTING DISPOSAL OR USE OF
UNIDENTIFIED LANDS WITHDRAWN FOR CLASSIFICATION,
MINERALS, WATER AND/OR OTHER PUBLIC PURPOSES,
REFER TO INDEX OF MISCELLANEOUS DOCUMENTS.

All Tp. included in Vol. Tents N.F.,
Proc. 10/3/1905

PROTRACTION DIAGRAM NO. 56

ALL TP INCLUDED IN DETERMINATION AREA PLAT 4/24/1888
AR 018061

DIST. NO. 2

SCALE
10 0 10 20 30
30 chains is the inch

WARNING STATEMENT
This plat is the Bureau's Record of Title, and should be used
only as a graphic display of the township survey data. Rec-
ords hereon do not reflect title changes which may have been
effected by lateral movements of rivers or other bodies of water.
Refer to the cadastral surveys for official survey information.

CURRENT TO	BY

T. J. N.
R. 12E.

GILA COUNTY

[illegible][illegible]

WARNING STATEMENT

This plat is the Bureau's Record of Title, and should be used only as a graphic display of the township survey data. Records hereon do not reflect title changes which may have been effected by lateral movements of rivers or other bodies of water. Refer to the cadastral surveys for official survey information.

T. 7N
R. 13E